



THE CONSULTING GROUP
394 CECILIA WAY, TIBURON, CA 94920
TELE: 415.381.2560 / FAX: 415.381.1741
EMAIL: tcg@tcg-international.com

PHASE I - ENVIRONMENTAL SITE ASSESSMENT

CONDUCTED AT:

**GOLDEN GATE BAPTIST THEOLOGICAL SEMINARY
MILL VALLEY, CA**

PREPARED FOR:

**MR. BRUCE JONES
NORTH COAST LAND HOLDINGS, LLC
2350 Kerner Blvd., Suite 360
San Rafael, CA**

28 MAY 2014



PHASE I - ENVIRONMENTAL SITE ASSESSMENT

CONDUCTED AT:

**GOLDEN GATE BAPTIST THEOLOGICAL SEMINARY
MILL VALLEY, CA**

PREPARED FOR:

**MR. BRUCE JONES
NORTH COAST LAND HOLDINGS, LLC
2350 KERNER BLVD., SUITE 360
SAN RAFAEL, CA 94901
BJONES@GATECAPITAL.COM**

PREPARED BY:

**THE CONSULTING GROUP
394 CECILIA WAY, TIBURON, CA 94920
tcg@tcg-international.com**

TCG PROJECT #147301

28 MAY 2014

**SHERWOOD LOVEJOY, JR.
ENVIRONMENTAL ASSESSOR
CONSULTING HYDROGEOLOGIST**



CERTIFICATION

“WE DECLARE THAT, TO THE BEST OF OUR PROFESSIONAL KNOWLEDGE AND BELIEF, WE MEET THE DEFINITION OF ENVIRONMENTAL PROFESSIONALS AS DEFINED IN §312.10 OF THIS PART.”

“WE HAVE THE SPECIFIC QUALIFICATIONS BASED ON EDUCATION, TRAINING, AND EXPERIENCE TO ASSESS A PROPERTY OF THE NATURE, HISTORY, AND SETTING OF THE SUBJECT PROPERTY. WE HAVE DEVELOPED AND PERFORMED THE ALL APPROPRIATE INQUIRIES IN CONFORMANCE WITH THE STANDARDS AND PRACTICES SET FORTH IN 40 CFR PART 312.”

LIMITATION

THIS PHASE I - ENVIRONMENTAL SITE ASSESSMENT REPORT (REPORT) HAS BEEN PREPARED BY THE CONSULTING GROUP (TCG) FOR THE EXCLUSIVE USE OF TCG AND NORTH COAST LAND HOLDINGS, LLC (CLIENT), AND NOT FOR USE BY ANY OTHER PARTY. ANY USE BY A THIRD PARTY OF ANY OF THE INFORMATION CONTAINED IN THIS REPORT SHALL BE AT THEIR OWN RISK AND SHALL CONSTITUTE A RELEASE AND AN AGREEMENT TO DEFEND AND INDEMNIFY TCG FROM AND AGAINST ANY AND ALL LIABILITY IN CONNECTION THEREWITH WHETHER ARISING OUT OF TCG'S NEGLIGENCE OR OTHERWISE.

ALL INTERPRETATIONS, CONCLUSIONS, AND RECOMMENDATIONS ARE BASED SOLELY ON INFORMATION GATHERED DURING THIS INVESTIGATIVE STAGE AND ON NO OTHER UNSPECIFIED INFORMATION. THIS REPORT IS PREPARED AS A TOOL FOR THE CLIENT TO USE IN DETERMINING THE CONDITION OF THE SUBJECT PROPERTY. THIS REPORT MAKES NO CERTIFICATION, EITHER IMPLIED OR OTHERWISE, THAT THE SUBJECT PROPERTY IS FREE FROM CONTAMINATION; IT SIMPLY REPORTS THE FINDINGS OF THE STUDY. SAMPLING, IF PERFORMED, IS SO SAMPLE SPECIFIC THAT IF CONTAMINANTS ARE NOT FOUND IN A SAMPLE IT DOES NOT UNIVERSALLY SUGGEST THAT THERE ARE NONE OF THESE CONTAMINANTS PRESENT AT THE SUBJECT PROPERTY. IT WOULD BE EXTREMELY DIFFICULT, IMPRACTICAL AND COSTLY TO CERTIFY THAT A SUBJECT PROPERTY WAS COMPLETELY FREE OF CONTAMINANTS AND A PHASE I - ENVIRONMENTAL SITE ASSESSMENT IS NOT INTENDED TO DO SO.

THE RESULTS AND FINDINGS CONTAINED IN THIS REPORT ARE BASED ON CERTAIN INFORMATION FROM SOURCES OUTSIDE THE CONTROL OF TCG. WHILE EXERCISING ALL REASONABLE DILIGENCE IN THE ACCEPTANCE AND USE OF INFORMATION PROVIDED, TCG DOES NOT WARRANT OR GUARANTEE THE ACCURACY THEREOF. THE REPORT WAS DEVELOPED SPECIFICALLY FOR THIS PROJECT (GOLDEN GATE BAPTIST SEMINARY, STRAWBERRY, MILL VALLEY, CA) AND SHOULD NOT BE USED FOR ANY OTHER SITE.

THIS REPORT IS COVERED BY COPYRIGHT LAW. ANY REPRODUCTION, EITHER IN TOTAL OR IN PART, WITHOUT THE PERMISSION OF TCG IS PROHIBITED.



TABLE OF CONTENTS

CERTIFICATION	3
LIMITATION	3
TABLE OF CONTENTS	4
TABLES IN TEXT	6
LIST OF ATTACHED FIGURES	6
LIST OF APPENDICES	6
EXECUTIVE SUMMARY	7
1.0 - INTRODUCTION	12
1.1 - INTRODUCTION	12
1.2 - SCOPE-OF-WORK	12
2.0 - SUBJECT PROPERTY INSPECTION	13
2.1 - INTRODUCTION	13
2.2 - SUBJECT PROPERTY DESCRIPTION	13
2.3 - PROPERTY INSPECTION	13
2.4 – AREA/NEIGHBORHOOD DRIVE-BY	14
2.5 – LIMITATION OF STUDY/DATA GAPS	14
3.0 - DATABASE SEARCH AND REVIEW	15
3.1 - INTRODUCTION	15
3.2 – SUBJECT PROPERTY	15
3.3 - INSIDE ONE-EIGHTH MILE RADIUS SURVEY	15
3.4 - ONE-EIGHTH MILE TO ONE-QUARTER MILE RADIUS SURVEY	16
3.5 - ONE-QUARTER MILE TO ONE-HALF MILE RADIUS SURVEY	16
3.6 – ONE-HALF MILE TO ONE MILE RADIUS SURVEY	17
3.8 - UNMAPPED SITES	17
4.0 - HISTORICAL INFORMATION REVIEW	18



4.1 - INTRODUCTION	18
4.2 – HISTORICAL TOPOGRAPHIC MAPS	18
4.3 - SANBORN® MAPS	18
4.4 - HISTORICAL AERIAL PHOTOGRAPHS	18
4.5 – CITY DIRECTORY	19
4.6 – ENVIRONMENTAL LIENS AND AUL REPORT	19
4.7 – PROPERTY TAX MAP REPORT	21
4.8 – BUILDING PERMIT REPORT	21
5.0 - GEOLOGY AND HYDROGEOLOGY	23
<hr/>	
5.1 - INTRODUCTION	23
5.2 - LOCAL GEOLOGY AND HYDROGEOLOGY	23
5.3 - GROUNDWATER WELLS IN THE AREA	23
5.4 – RADON	24
5.5 – VAPOR ENCROACHMENT SCREEN REPORT	25
6.0 – OBSERVATIONS, CONCLUSIONS, AND RECOMMENDATIONS	26
<hr/>	
6.1 - OBSERVATIONS	26
6.1.1 - GENERAL ENVIRONMENTAL INSPECTION	26
6.1.2 - DATABASE SEARCH AND REVIEW	27
6.1.2.1 - Within 1/8 Radius	27
6.1.2.2 - Between 1/8 and 1/4 Mile Radius	27
6.1.2.3 - Between 1/4 and 1/2 Mile Radius	27
6.1.2.4 - Between 1/2 and 1 Mile Radius	28
6.1.2.5 - Unmapped Sites	28
6.1.3 - HISTORICAL INFORMATION REVIEW	28
6.1.4 - GEOLOGY AND HYDROGEOLOGY	28
6.2 - CONCLUSIONS	29
6.3 - RECOMMENDATIONS	29
7.0 - REFERENCES	30



TABLES IN TEXT

Table ES.1 - Items Noted in Address
Table 2.1 - Items Noted in Address
Table 3.1 – Listed Sites Between 1/8 Mile and 1/4 Mile
Table 6.1 - Items Noted in Address

LIST OF ATTACHED FIGURES

Figure 1 - Site Location
Figure 2 - Site Vicinity
Figure 3 - Site Layout
Figure 4 – Client Provided APN
Figure 5 - Geotracker w/Sites within 1760 ft

LIST OF APPENDICES

Appendix 1 - Environmental Inspection Forms
Appendix 2 - Selected Photographs
Appendix 3 - Database Search Report
Appendix 4 - Historic Topographic Maps
Appendix 5 - Historic Sanborn® Maps
Appendix 6 - Historical Aerial Photographs
Appendix 7 - City Directory Report
Appendix 8 - Environmental Liens and AULs
Appendix 9 - Property Tax Map Report
Appendix 10 - Building Permits Report
Appendix 11 - Vapor Encroachment Screen
Appendix 12 - Summary Resume



EXECUTIVE SUMMARY

This report presents the findings of the Phase I - Environmental Site Assessment (Phase I) performed by The Consulting Group (TCG) in Mill Valley, California along Seminary Drive and East Strawberry (Subject Property). The Phase I was performed in accordance with the American Society of Testing Materials (ASTM) practice standards E1527-13, California State and Local Requirements and the EPA regulation – All Appropriate Inquiry (AAI).

The Subject Property is located (Figures 1 through 5) in a Residential area of Mill Valley, in a district known as Strawberry. The Subject Property is a Baptist seminary with a main building, several residential buildings (both dorms and multi-residential condominiums) and undeveloped grasslands. The Phase I consisted of inspection of the property and the surrounding area.

Inspection of the Subject Property revealed some of potential concern, but these possible environmental concerns are not part of a normal Phase I, so they are presented as possible concerns. There are no “Recognized Environmental Conditions” (RECs), “Controlled Recognized Environmental Conditions” (CRECs) or “Historical Recognized Environmental Conditions” (HRECs), on the Subject Property or the adjacent properties.

Table ES.1 - Items Noted in Address

Address	Non-REC	REC	CREC	HREC
Golden Gate Baptist Seminary	<u>Suspect Asbestos Containing Material (ACM)</u> <u>Suspect Lead Based Paint (LBP) and Lead Containing Paint (LCM)</u> <u>Suspect Mercury Switches and Fluorescent Tubes</u> <u>Suspect PCB Light Ballasts</u>	NONE	NONE	NONE

Notes: REC = Recognized Environmental Condition, CREC = Controlled Recognized Environmental Condition [subset of REC], HREC = Historical Recognized Environmental Condition

The adjacent parcels are used as:

- Residential and some Commercial uses to the west/east/south/north.



A neighborhood/area drive-by did not reveal potential environmental issues (listed sites) that can be classified as RECs, CRECs or HRECs. The closest listed potential is for an Historic Auto Repair, but there is no evidence, other than the address, of its presence. The listed sites within a ¼ mile do not appear to have the potential to affect the Subject Property.

Regulatory agency databases and other sources were reviewed to determine environmental conditions at the Subject Property, adjacent properties, and/or nearby properties that may affect the Subject Property. Radii of zero miles to over one-mile were established, depending on database searched, for the search.

The Subject Property is a Baptist seminary (Figures 3 and 4). The subject property was not identified on any of the databases searched.

Adjacent/nearby or vicinity properties were identified on the following Federal, State, or regional databases¹:

- **(LUST REG 2)** Fuel Leak List Leaking Underground Storage Tank locations. Alameda, Contra Costa, Marin, Napa, San Francisco, San Mateo, Santa Clara, Solano, Sonoma counties.
- **(LUST)** Geotracker's Leaking Underground Fuel Tank Report Leaking Underground Storage Tank Incident Reports. LUST records contain an inventory of reported leaking underground storage tank incidents. Not all states maintain these records, and the information stored varies by state. For more information on a particular leaking underground storage tank sites, please contact the appropriate regulatory agency.
- **(SLIC)** Statewide SLIC Cases, the SLIC (Spills, Leaks, Investigations and Cleanup) program is designed to protect and restore water quality from spills, leaks, and similar discharges.
- **(SLIC REG 2)** Spills, Leaks, Investigation & Cleanup Cost Recovery Listing The SLIC (Spills, Leaks, Investigations and Cleanup) program is designed to protect and restore water quality from spills, leaks, and similar discharges.
- **(RCRA-SQG)** RCRA - Small Quantity-RCRA Info is EPA's comprehensive information system, providing access to data supporting the Resource Conservation and Recovery Act (RCRA) of 1976 and the Hazardous and Solid Waste Amendments (HSWA) of 1984. The database includes selective information on sites, which generate, transport, store, treat and/or dispose of hazardous waste as defined by the Resource Conservation and Recovery Act (RCRA). Small quantity generators (SQGs) generate between 100 kg and 1,000 kg of hazardous waste per month.
- **(RCRA-LQG)** RCRA - Large Quantity Generators RCRA Info is EPA's comprehensive information system, providing access to data supporting the Resource Conservation and Recovery Act (RCRA) of 1976 and the Hazardous and Solid Waste Amendments (HSWA) of 1984. The database includes selective information on sites, which generate, transport, store, treat and/or dispose of hazardous waste as defined by the Resource Conservation and Recovery Act (RCRA). Large quantity generators (LQGs) generate over 1,000 kilograms (kg) of hazardous waste, or over 1 kg of acutely hazardous waste per month.
- **(ERNS)** Emergency Response Notification System. ERNS records and stores information on reported releases of oil and hazardous substances.
- **(ENVIROSTOR)** EnviroStor Database The Department of Toxic Substances Control's (DTSC's) Site Mitigation and Brownfields Reuse Program's (SMBRP's) EnviroStor database identifies sites that have known contamination or sites for which there may be reasons to investigate further. The database includes the following site types: Federal Superfund sites (National Priorities List (NPL)); State Response, including Military Facilities and State Superfund; Voluntary Cleanup; and School sites. EnviroStor

¹ The listings are color-coded: **Environmental Concern**, **Operating Permit**, or **On-List**.



provides similar information to the information that was available in CalSites, and provides additional site information, including, but not limited to, identification of formerly-contaminated properties that have been released for reuse, properties where environmental deed restrictions have been recorded to prevent inappropriate land uses, and risk characterization information that is used to assess potential impacts to public health and the environment at contaminated sites.

- **(UST)** Active UST Facilities Active UST facilities gathered from the local regulatory agencies
- **(CA FID UST)** Facility Inventory Database The Facility Inventory Database (FID) contains a historical listing of active and inactive underground storage tank locations from the State Water Resource Control Board. Refer to local/county source for current data.
- **(HIST UST)** Hazardous Substance Storage Container Database The Hazardous Substance Storage Container Database is a historical listing of UST sites. Refer to local/county source for current data.
- **(SWEEPS UST)** SWEEPS UST Listing Statewide Environmental Evaluation and Planning System. This underground storage tank listing was updated and maintained by a company contacted by the SWRCB in the early 1990's. The listing is no longer updated or maintained. The local agency is the contact for more information on a site on the SWEEPS list.
- **(DEED)** Deed Restriction Listing Site Mitigation and Brownfields Reuse Program Program Facility Sites with Deed / Land Use Restriction. The DTSC Site Mitigation and Brownfields Reuse Program (SMBRP) list includes sites cleaned up under the program's oversight and generally does not include current or former hazardous waste facilities that required a hazardous waste facility permit. The list represents deed restrictions that are active. Some sites have multiple deed restrictions. The DTSC Hazardous Waste Management Program (HWMP) has developed a list of current or former hazardous waste facilities that have a recorded land use restriction at the local county recorder's office. The land use restrictions on this list were required by the DTSC HWMP as a result of the presence of hazardous substances that remain on site after the facility (or part of the facility) has been closed or cleaned up. The types of land use restriction include deed notice, deed restriction, or a land use restriction that binds current and future owners.
- **CHMIRS:** California Hazardous Material Incident Report System California Hazardous Material Incident Reporting System. CHMIRS contains information on reported hazardous material incidents (accidental releases or spills).
- **(RCRA NonGen / NLR)** RCRA - Non Generators RCRAInfo is EPA's comprehensive information system, providing access to data supporting the Resource Conservation and Recovery Act (RCRA) of 1976 and the Hazardous and Solid Waste Amendments (HSWA) of 1984. The database includes selective information on sites, which generate, transport, store, treat and/or dispose of hazardous waste as defined by the Resource Conservation and Recovery Act (RCRA). Non-Generators do not presently generate hazardous waste.
- **(CORTESE)** "Cortese" Hazardous Waste & Substances Sites List The sites for the list are designated by the State Water Resource Control Board (LUST), the Integrated Waste Board (SWF/LS), and the Department of Toxic Substances Control (Cal-Sites).
- **(HIST CORTESE)** Hazardous Waste & Substance Site List. The sites for the list are designated by the State Water Resource Control Board [LUST], the Integrated Waste Board [SWF/LS], and the Department of Toxic Substances Control [CALSTATES]. This listing is no longer updated by the state agency.
- **(NOTIFY 65)** Proposition 65 Records Listings of all Proposition 65 incidents reported to counties by the State Water Resources Control Board and the Regional Water Quality Control Board. This database is no longer updated by the reporting agency.
- **(DRYCLEANERS)** Cleaner Facilities A list of drycleaner related facilities that have EPA ID numbers. These are facilities with certain SIC codes: power laundries, family and commercial; garment pressing and cleaner's agents; linen supply; coin-operated laundries and cleaning; dry cleaning plants, except rugs; carpet and upholster cleaning; industrial launderers; laundry and garment services.
- **(ENF)** Enforcement Action Listing A listing of Water Board Enforcement Actions. Formal is everything except Oral/Verbal Communication, Notice of Violation, Expedited Payment Letter, and Staff Enforcement Letter.
- **(HAZNET)** Facility and Manifest Data Facility and Manifest Data. The data is extracted from the copies of hazardous waste manifests received each year by the DTSC. The annual volume of manifests is typically 700,000 - 1,000,000 annually, representing approximately 350,000 - 500,000 shipments. Data are from the

manifests submitted without correction, and therefore many contain some invalid values for data elements such as generator ID, TSD ID, waste category, and disposal method.

- **(HWP)** EnviroStor Permitted Facilities Listing Detailed information on permitted hazardous waste facilities and corrective action ("cleanups") tracked in EnviroStor.
- **(EDR US Hist Auto Stat)** EDR Exclusive Historic Gas Stations Database has searched selected national collections of business directories and has collected listings of potential gas station/filling station/service station sites that were available to EDR researchers. EDR's review was limited to those categories of sources that might, in EDR's opinion, include gas station/filling station/service station establishments. The categories reviewed included, but were not limited to gas, gas station, gasoline station, filling station, auto, automobile repair, auto service station, service station, etc. This database falls within a category of information EDR classifies as "High Risk Historical Records", or HRHR. EDR's HRHR effort presents unique and sometimes proprietary data about past sites and operations that typically create environmental concerns, but may not show up in current government records searches.
- **(EDR US Hist Cleaners)** EDR Exclusive Historic Dry Cleaners Database has searched selected national collections of business directories and has collected listings of potential dry cleaner sites that were available to EDR researchers. EDR's review was limited to those categories of sources that might, in EDR's opinion, include dry cleaning establishments. The categories reviewed included, but were not limited to dry cleaners, cleaners, laundry, laundromat, cleaning/laundry, wash & dry etc. This database falls within a category of information EDR classifies as "High Risk Historical Records", or HRHR. EDR's HRHR effort presents unique and sometimes proprietary data about past sites and operations that typically create environmental concerns, but may not show up in current government records searches.
- **(RGA LUST)** Recovered Government Archive Leaking Underground Storage Tank The EDR Recovered Government Archive Leaking Underground Storage Tank database provides a list of LUST incidents derived from historical databases and includes many records that no longer appear in current government lists. Compiled from Records formerly available from the State Water Resources Control Board in California.

A discussion regarding the sites identified, and their impact to the Subject Property, is included in the text of the report.

The historic information gathered and reviewed showed generally good correlation and nothing out of the ordinary. For the environmental liens, none were found and no use restrictions were recorded. Historical information was gathered to identify potential environmental concerns due to historical activities. Information gathered² was from:

- United States Geological Survey (USGS) Historical Topographical Maps,
- Historical Aerial Photographs,
- A City Directory,
- Environmental Liens and AULs,
- Geotracker, and
- Client-provided Aerial Map with Lot outlined (Figure 4).

The geology of the area is Alluvium (clayey silts and sands) extending to at least six feet below grade (fbg), but more likely, this soil type extends to about 15-20 fbg. Below this is weathered and unweathered bedrock. The Subject Property does not appear to sit on any active faults, but to the west is the San Andreas Fault, to the east is the Hayward Fault, and to the northeast is the

² There were no Sanborn Maps available and no Building Permits were found for the subject property.



Rogers Creek Fault, all of which can cause earth movement. The shallow groundwater in the area is in contact with the atmosphere (Water Table Condition), and appears to be variable. Regional flow is toward the bay and can be affected by topography, rainfall, and/or groundwater pumping.

As the VEC report indicates, there is no direct evidence of vapor intrusion at the Subject Property, and the fourteen (14) sites listed as possible have been dismissed in the VEC report. The report is included as Appendix 11.

A review of the radon results provided in the physical setting section of the Radius Map™ Report with GeoCheck® indicates that radon in the area is not a problem.

There is no direct environmental evidence with regard to the subsurface at the Subject Property or vicinity of impact. The Subject Property is currently a Baptist seminary, which was previously undeveloped land.

We are not recommending any further investigation. However, during any renovation or demolition activities, we recommend:

- Following all ACM and LCM regulations and requirements with regard to identifying, handling, and disposal, and
- Following all HAZMAT regulations and requirements with regard to identification, characterization, waste and debris disposal, and recycling.



1.0 - INTRODUCTION

1.1 - INTRODUCTION

This report presents the findings of the Phase I - Environmental Site Assessment (Phase I) performed by The Consulting Group (TCG) in Mill Valley, California bounded by Seminary Drive and East Strawberry Drive (Subject Property) [Figures 1 through 5]. The Phase I³ was performed in accordance with the American Society of Testing Materials (ASTM) practice standard #E1527-13, California Requirements and the EPA regulation – All Appropriate Inquiry (AAI).

1.2 - SCOPE-OF-WORK

The Phase I study is a non-intrusive study that looks at the property, its history, and surroundings. During this project, the following scope-of-work was performed for the Phase I:

1. Site Inspection, including: Subject Property and Boundary Walk;
2. Area/Neighborhood Drive-By;
3. Search and Review of Federal, State, and Regional Databases;
4. Search and Review of Historical Topographs, Sanborn® Maps⁴, Aerial Photographs, and a City Directory;
5. Search and Review of Environmental Liens and AULs, Property Tax Map, and Building Permits;
6. Search and Review of Geology, Hydrogeology, Groundwater Well information, Radon review, and a Vapor Encroachment Concern Screen Report;
7. Preparation of a Technical Report.

This document represents the technical report task of the project. Section 2 of this report describes the Subject Property Inspection and Questionnaire results; while Section 3 presents the database search and review. Section 4 presents the historical information including: maps, photos, city directory, environmental liens, and building permits. Section 5 presents the geology and hydrogeology of the area, any wells found in the area, and whether vapor intrusion should be considered an issue; while Section 6 presents our observations, conclusions, and recommendations. Section 7 presents references. Figures and Appendices are attached in support of the information presented below.

³ The research conducted for this study and the report prepared are in general conformance with the EPA “All Appropriate Inquiries” standard and the ASTM 1527-13 “Standard Practices for Environmental Site Assessments: Phase I Environmental Site Assessment Process”. The primary purpose for performing a Phase I ESA is to “...permit a user to satisfy one of the requirements to qualify for the innocent landowner, contiguous property owner, or bona fide prospective purchaser limitations (commonly known as Landowner Liability Protections) listed in Comprehensive Emergency Response Compensation and Liability Act (CERCLA) liability.” (ASTM, 2013) Further, it is the goal of this study to identify business risks associated with the property associated with environmental conditions.

⁴ Sanborns were not available for this site, the certification is found in Appendix 5.



2.0 - SUBJECT PROPERTY INSPECTION

2.1 - INTRODUCTION

On 09 May 2014 Sherwood Lovejoy Jr. inspected the address that makes up the parcels #**043-261-25, 043-261-26, 043-262-03, 043-262-06, 043-401-05, 043-401-10, 043-401-16, 043-402-03, 043-402-06** (Subject Property), and its boundaries with other properties. An Area/Neighborhood Drive-by was also performed during this inspection.

2.2 - SUBJECT PROPERTY DESCRIPTION

The Subject Property is located in a commercial/residential area bounded by Seminary Drive and East Strawberry Drive, in Mill Valley, California (Figures 1 through 5). The Subject Property is a Baptist seminary. The Assessors Parcel Numbers (APNs) are #**043-261-25, 043-261-26, 043-262-03, 043-262-06, 043-401-05, 043-401-10, 043-401-16, 043-402-03, 043-402-06**. An Environmental Inspection Form (EIF) for the Subject Property is attached in Appendix 1. Neither the buyer nor the seller, have completed “Competent-Person” questionnaires⁵. Selected photographs of the Subject Property and its surroundings are included as Appendix 2.

2.3 - PROPERTY INSPECTION

On 09 May 2014, the Subject Property, and property boundaries were inspected. The Subject Property and its boundaries with adjacent parcels were walked and inspected, for any evidence of surface contamination, staining, or other unusual conditions. The Tabulated items are organized, by address, and then as a Non-RECs, Recognized Environmental Conditions (RECs)⁶, Controlled RECs (CRECs), or an Historic RECs (HRECs):

⁵ When the questionnaires are completed they will be submitted as an Addendum.

⁶ The goal of this process is to identify Recognized Environmental Conditions associated with the property. A recognized environmental condition is defined as “...the presence or likely presence of any hazardous substances or petroleum products on a property that indicate an existing release, a past release, or a material threat of a release of any hazardous substances or petroleum products into structures on the property or into the ground, groundwater, or surface water of the property.” This definition does not include “*de minimis* conditions that generally do not pose a threat to human health or the environment and that generally would not be the subject of an enforcement action if brought to the attention of appropriate government agencies” (ASTM, 2013).



Table 2.1 - Items Noted in Address

Address	Non-REC	REC	CREC	HREC
Golden Gate Baptist Seminary	<u>Suspect Asbestos Containing Material (ACM)</u> <u>Suspect Lead Based Paint (LBP) and Lead Containing Paint (LCM)</u> <u>Suspect Mercury Switches and Fluorescent Tubes</u> <u>Suspect PCB Light Ballasts</u>	NONE	NONE	NONE
Notes: REC = Recognized Environmental Condition, CREC = Controlled Recognized Environmental Condition [subset of REC], HREC = Historical Recognized Environmental Condition				

2.4 – AREA/NEIGHBORHOOD DRIVE-BY

An Area/Neighborhood Drive-By was also performed on 09 May 2014. During this inspection, nothing out of the ordinary or of concern was observed. None of the listed sites within 1/3 of a mile, which is the outer radius for the Vapor Encroachment Concern (VEC) report, are considered a REC, CREC⁷, or HREC by AAI, or ASTM.

2.5 – LIMITATION OF STUDY/DATA GAPS

“Data Gaps” are missing database reports or information, but these reports are only pieces of the historical record of the Phase I and should be considered as such. There are no missing database reports for this subject property. However, missing data can be somewhat re-created by other historical reports, but you must have an understanding of the history of the building, its occupants, and the area.

There are no Sanborn Maps available for this site. The Client provided an Aerial Photo with the boundaries of the study area outlined (Figure 4).

⁷ CREC is a new category under REC, where the site is undergoing mitigation supervised by an agency.



3.0 - DATABASE SEARCH AND REVIEW

3.1 - INTRODUCTION

Environmental Data Resources, Inc. (EDR), under contract to TCG, performed a database search (Radius Map™ Report with GeoCheck®). The database search and review was performed according to ASTM standards⁸ with additional regional databases included to meet California requirements. The search was over five radii:

- The Subject Property
- Inside one-eighth mile radius;
- One-eighth mile to one-quarter mile radius;
- One-quarter mile to one-half mile radius; and
- One-half mile to one and one mile radius.

The results of the search and review are briefly described below. Map Index Numbers (MINs) presented in the descriptions below refer to the MINs assigned in the Database Search Report that is attached as Appendix 3. In some cases, a MIN may contain several different site listings and citations with either the same or adjoining addresses.

3.2 – SUBJECT PROPERTY

The Subject Property was not identified on any databases that were searched as part of this study.

3.3 - INSIDE ONE-EIGHTH MILE RADIUS SURVEY

Within this search radius, there are 0 MINs classified as being of environmental concern⁹, 0 MINs listed as having operating permits, and 4 MINs was on hazardous substance lists. The

⁸ Adherence to ASTM also complies with EPA regulations.

⁹ Environmental Concerns, as depicted on the database maps, are divided into three categories: Environmental Concerns - High Priority: possible Recognized Environmental Condition (RECs); Environmental Concerns; and Environmental Concerns - With a “no further action status”. The maps included in the database report illustrate the different statuses of sites and their proximity to the Subject Property.

Environmental Concerns – “Active” are those sites that have a citation, or some other listing that warrants special attention. Possible REC, or “Controlled” REC (CREC).

Environmental Concerns – “no further action” are those sites that cited, but have been closed to the satisfaction of the regulatory agencies. They are not labeled “closed” because they still operate in the manner that caused their listing in the first place. Possible “Historic” REC (HREC).

Environmental Concerns - “closed” are those sites that have met their regulatory requirements and no longer operate in the manner that caused their listing in the first place. Possible HREC.



details of the databases searched are presented in the database report included as Appendix 3. Below, if provided, we list “active” sites (“NFA” or “closed” for LUFT sites within a eighth of a mile as well), as these are the sites of potential concern. Other “NFA” or “closed” sites have met their regulatory obligations and should not be a problem in the future from their present cleanup. Following each table, if generated, we summarize the information on referenced sites as they relate to potentially affecting the Subject Property. Additional regulatory information, gathered during this Phase I that updates the database, is also presented here. A complete list of “active”, “NFA”, or “closed” sites, “hazardous substance” listed sites, and “operating permit” listed sites is included in the Radius Map™ Report with GeoCheck® in Appendix 3.

Based on the information in the EDR database for this search interval, our site reconnaissance, and our understanding of the area, the Subject Property outward to 1/8 of a mile had no listings for LUST or SLIC. All listings within this radius are hazardous substance lists, which are not environmental concerns. A complete list of “active”, “NFA”, or “closed” sites, “hazardous substance” listed sites, and “operating permit” listed sites is included in the database search report in Appendix 3.

3.4 - ONE-EIGHTH MILE TO ONE-QUARTER MILE RADIUS SURVEY

Within this search radius, there is 1 MIN classified as being of environmental concern, 2 MINs have operating permits, and 8 MINs were on hazardous substance lists.

Table 3.1 – Listed Sites Between 1/8 Mile and 1/4 Mile

MIN	Name	Address	Dir	Grad	Database	Status
E15	SF SEAPLANES TOURS	240 2 REDWOOD HWY	W	D	LUST	CLOSED

Notes: MIN = map index number, Dir = direction from site, Grad = gradient, LUST = leaking underground storage tanks, CLOSED = met regulatory requirements for closure.

Based on the information in the EDR database for this search interval, and our site reconnaissance, there are no listed sites that pose a threat to the Subject Property. Following each table, if generated, we summarize the information on referenced sites as they relate to potentially affecting the Subject Property. Additional regulatory information, gathered during this Phase I that updates the database, is also presented here. A complete list of “active”, “NFA”, or “closed” sites, “hazardous substance” listed sites, and “operating permit” listed sites is included in the Radius Map™ Report with GeoCheck® in Appendix 3.

3.5 - ONE-QUARTER MILE TO ONE-HALF MILE RADIUS SURVEY

Within the search radius there is 8 MINs classified as being of environmental concern, 16 MINs having an operating permit, and 90 MINs on hazardous substance lists. Due to the distance from, and the unlikely event that these sites would materially affect the Subject Property, they are not presented in the text. The details of the database search are presented in the Radius Map™ Report with GeoCheck® included as Appendix 3.



3.6 – ONE-HALF MILE TO ONE MILE RADIUS SURVEY

Within the search radius there are 17 MINs classified as being of environmental concern, 13 MINs was listed as having an operating permit, and 44 MINs were on hazardous substance lists. Again, due to the distance from, and the unlikely event, if sites were listed, they would materially affect the Subject Property; they are not presented in the text. The details of the database search are presented in the Radius Map™ Report with GeoCheck® included as Appendix 3.

3.8 - UNMAPPED SITES

There were thirty-nine (39) unmapped sites: HAZNET (31), UST (3), RCRA-SQG (3), EMI (2), CAL FID UST (2), SWEEPS UST (2), and NPDES (1). Three (3) sites had multiple database listings.



4.0 - HISTORICAL INFORMATION REVIEW

4.1 - INTRODUCTION

As part of our research, we also performed a search of records. This search included:

- Historical topographic maps;
- Historic Sanborn® maps;
- Historical aerial photographs;
- A City Directory;
- An Environmental Liens and AUL Report,
- A Property Tax Report, and
- A Building Permits Report.

4.2 – HISTORICAL TOPOGRAPHIC MAPS

Eight historic topographs were reviewed and presented in Appendix 4 from 1897 to 1995. Those reviewed and attached to this report were 1897, 1947, 1950, 1954, 1968, 1980, 1993 and 1995. They were:

- The Tamalpais Quadrangle (1897, 1947 and 1950), and
- The San Rafael Quadrangle (1954, 1968, 1980, 1993 and 1995).

They show the area developing over time as a mixed residential/commercial area. In the 1954 topograph, residential units appear to be built in the vicinity, but the seminary is not shown. In 1968, the seminary area has buildings on it, and the surrounding are continues to develop through 1995.

4.3 - SANBORN® MAPS

Sanborn Maps were not available for this property. The certification of the Sanborn Maps reviewed is included as Appendix 5.

4.4 - HISTORICAL AERIAL PHOTOGRAPHS

Eleven aerial photographs were reviewed and are presented in Appendix 6 from 1946 to 2012. The years reviewed were 1946, 1956, 1968, 1974, 1982, 1987, 1993, 2005, 2009, 2010 and 2012. They confirmed what the other historic sources show. The 1956 aerial shows the beginning of



development of the seminary. The surrounding area began to develop after 1946 and continues from there. The Subject Property was present in the 1968 aerial.

4.5 – CITY DIRECTORY

Most searches span circa-1920 to the present. The city directory for the Subject Property is between 1975 and 2013. The City Directory indicates the Subject Property was listed on the City Directory. Documentation of the City Directory search is included as Appendix 7.

4.6 – ENVIRONMENTAL LIENS AND AUL REPORT

There was one deed found for this Subject Property. Below is a description of the deeds. A copy of the report is included as Appendix 8.

Deed 1:

According to the Marin County Assessor, the current owner of the subject property is Golden Gate Baptist Theological Seminary. Records were searched at the Marin County Recorder's Office back to 1980. No conveyance was found of record for the subject property.

Legal Description: All that certain piece or parcel of land containing 50 acres, more or less, being a portion of Designated Remainder III, as shown on the Map of Seminary Ridge-Phase I, as filed 07/10/1990 in Book 20 of Maps, at Page 84 as Instrument No. 1990-0040468, situate and lying in the County of Marin, State of California.

Legal Current Owner: Golden Gate Baptist Theological Seminary **Property Identifiers:** 043-261-25

Deed 2:

Type of Deed: Quitclaim Deed Title is vested in: Golden Gate Baptist Theological Seminary Title received from: Richardson Bay Sanitary District, a public corporation Deed Dated: 09/17/1991 Deed Recorded: 09/24/1991 Instrument: 91-061081 Land Record Comments: Records were searched at the Marin County Recorder's Office back to 1980. No other conveyance was found of record for the subject property.

Legal Description: All that certain piece or parcel of land containing 23.61 acres, more or less, being a portion of Designated Remainder III, as shown on the Map of Seminary Ridge-Phase I, as filed 07/10/1990 in Book 20 of Maps, at Page 84 as Instrument No. 1990-0040468, situate and lying in the County of Marin, State of California.

Legal Current Owner: Golden Gate Baptist Theological Seminary **Property Identifiers:** 043-261-26

Deed 3:

According to the Marin County Assessor, the current owner of the subject property is Golden Gate Baptist Theological Seminary. Records were searched at the Marin County Recorder's Office back to 1980. No conveyance was found of record for the subject property.

Legal Description: All that certain piece or parcel of land containing 22.5 acres, more or less, being a portion of Parcel A, as shown on the Map of Seminary Ridge-Phase I, as filed 07/10/1990 in Book 20 of Maps, at Page 84 as



Instrument No. 1990- 0040468, being portions of Lots 315 and 316 of Tide Land Commissioners Map No. One, situate and lying in the County of Marin, State of California.

Legal Current Owner: Golden Gate Baptist Theological Seminary **Property Identifiers:** 043-262-03

Deed 4:

According to the Marin County Assessor, the current owner of the subject property is Golden Gate Baptist Theological Seminary. Records were searched at the Marin County Recorder's Office back to 1980. No conveyance was found of record for the subject property.

Legal Description: All that certain piece or parcel of land containing 3.43 acres, more or less, being a portion of Parcel A, as shown on the Map of Seminary Ridge-Phase I, as filed 07/10/1990 in Book 20 of Maps, at Page 84 as Instrument No. 1990- 0040468, situate and lying in the County of Marin, State of California.

Legal Current Owner: Golden Gate Baptist Theological Seminary **Property Identifiers:** 043-262-06

Deed 5:

Type of Deed: Quitclaim Deed Title is vested in: Golden Gate Baptist Theological Seminary Title received from: Richardson Bay Sanitary District, a public corporation Deed Dated: 12/13/1990 Deed Recorded: 12/18/1990 Instrument: 90-71909 Land Record Comments: Records were searched at the Marin County Recorder's Office back to 1980. No other conveyance was found of record for the subject property.

Legal Description: All that certain piece or parcel of land containing 3.96 acres, more or less, being a portion of Parcel B of Designated Remainder I, as shown on the Map of Seminary Ridge-Phase I, as filed 07/10/1990 in Book 20 of Maps, at Page 84 as Instrument No. 1990-0040468, situate and lying in the County of Marin, State of California.

Legal Current Owner: Golden Gate Baptist Theological Seminary **Property Identifiers:** 043-401-05

Deed 6:

According to the Marin County Assessor, the current owner of the subject property is Golden Gate Baptist Theological Seminary. Records were searched at the Marin County Recorder's Office back to 1980. No conveyance was found of record for the subject property.

Legal Description: All that certain piece or parcel of land containing 1.54 acres, more or less, being Parcel 26, as shown on the Map of Seminary Ridge-Phase I, as filed 07/10/1990 in Book 20 of Maps, at Page 84 as Instrument No. 1990-0040468, situate and lying in the County of Marin, State of California.

Legal Current Owner: Golden Gate Baptist Theological Seminary **Property Identifiers:** 043-401-10

Deed 7:

According to the Marin County Assessor, the current owner of the subject property is Golden Gate Baptist Theological Seminary. Records were searched at the Marin County Recorder's Office back to 1980. No conveyance was found of record for the subject property.

Legal Description: All that certain piece or parcel of land containing 16.08 acres, more or less, being a portion of Parcel 25, Designated Remainder IV, as shown on the Map of Seminary Ridge-Phase I, as filed 07/10/1990 in



Book 20 of Maps, at Page 84 as Instrument No. 1990-0040468, situate and lying in the County of Marin, State of California.

Legal Current Owner: Golden Gate Baptist Theological Seminary **Property Identifiers:** 043-401-16

Deed 8:

According to the Marin County Assessor, the current owner of the subject property is Golden Gate Baptist Theological Seminary. Records were searched at the Marin County Recorder's Office back to 1980. No conveyance was found of record for the subject property.

Legal Description: All that certain piece or parcel of land containing 1.63 acres, more or less, being Parcel 27, as shown on the Map of Seminary Ridge-Phase I, as filed 07/10/1990 in Book 20 of Maps, at Page 84 as Instrument No. 1990-0040468, situate and lying in the County of Marin, State of California.

Legal Current Owner: Golden Gate Baptist Theological Seminary **Property Identifiers:** 043-402-03

Deed 9:

According to the Marin County Assessor, the current owner of the subject property is Golden Gate Baptist Theological Seminary. Records were searched at the Marin County Recorder's Office back to 1980. No conveyance was found of record for the subject property.

Legal Description: All that certain piece or parcel of land containing 0.760 acres, more or less, being Parcel C, Designated Remainder II, as shown on the Map of Seminary Ridge-Phase I, as filed 07/10/1990 in Book 20 of Maps, at Page 84 as Instrument No. 1990-0040468, situate and lying in the County of Marin, State of California.

Legal Current Owner: Golden Gate Baptist Theological Seminary **Property Identifiers:** 043-402-06

Environmental Liens

Found Not Found

Other Activity And Use Limitations (AULs)

Found Not Found

4.7 – PROPERTY TAX MAP REPORT

The Property Tax Map Report is included as Appendix 9. The parcel APN is #: **#043-261-25, 043-261-26, 043-262-03, 043-262-06, 043-401-05, 043-401-10, 043-401-16, 043-402-03, 043-402-06**, and the parcel map is in Appendix 9.

4.8 – BUILDING PERMIT REPORT

The Building Permit Report reviewed all available building permit records. The report indicted



that building permits were not found for the Subject Property, but were issued for adjacent properties between 1972 and 2012. None were for hazardous waste transport or storage.

The report is included as Appendix 10.



5.0 - GEOLOGY AND HYDROGEOLOGY

5.1 - INTRODUCTION

TCG reviewed readily available regional and local geologic and hydrogeologic information. The results of that review are briefly described below. The information reviewed included data in Appendix 3, in the Physical Setting Appendix to the Radius Map™ Report with GeoCheck® as well as other referenced material, including Appendix 11 – Vapor Encroachment Condition (VEC) screen report.

5.2 - LOCAL GEOLOGY AND HYDROGEOLOGY

The Subject Property is located north of the San Francisco Bay. The Subject Property is in a mixed residential/some commercial area of Mill Valley, district of Strawberry in Marin County with listed properties up-gradient and down-gradient. The shallow subsurface is made of alluvial deposits (clayey silts to silty sands in nature): these fine-grained soils go to approximately 6 - 20 feet below grade (fbg) according to location. Weathered and unweathered bedrock underlie the whole area at various depths and various thicknesses (Norris & Webb, 1990). The area topography is relatively hilly sloping north to south and from the subject property downward east and west (see Physical Setting Appendix to the Radius Map™ Report with GeoCheck®).

Groundwater in the area is typically a layered aquifer system with the shallowest being an unconfined aquifer (Water Table). Below this layer there are multiple layers that are considered semi-confined to confined aquifers. The shallowest aquifer that would most directly influence the Subject Property is affected by topography, seasonal rainfall, and pumping activities (Norris & Webb, 1990).

The Subject Property does not sit on any active faults, but to the west is the San Andreas Fault, to the southeast is the Hayward Fault and to the northeast is the Rogers Creek Fault, all of which can cause earth movement.

5.3 - GROUNDWATER WELLS IN THE AREA

TCG reviewed available information for groundwater wells found in the Physical Setting Appendix of Radius Map™ Report with GeoCheck®. The results of that review are briefly described below. The information reviewed is in the Physical Setting Appendix of the Radius Map™ Report with GeoCheck® included in Appendix 3.



No groundwater monitor wells were found on the Subject Property.

No wells were found the Federal database researched: **FEDERAL USGS WELL INFORMATION.**

FEDERAL USGS WELL INFORMATION

MAP ID	WELL ID	LOCATION FROM TP
None		

No wells were found the Federal database researched: **FEDERAL FRDS PUBLIC WATER SUPPLY SYSTEM INFORMATION.**

FEDERAL FRDS PUBLIC WATER SUPPLY SYSTEM INFORMATION

MAP ID	WELL ID	LOCATION FROM TP
None		

No wells were found the State database researched **STATE DATABASE WELL INFORMATION.**

STATE DATABASE WELL INFORMATION

MAP ID	WELL ID	LOCATION FROM TP
None		

The groundwater flow, according to AQUIFLOW¹⁰, in the area is variable, while regionally it is southwesterly, toward the San Francisco Bay. Pumping wells, topography and/or seasonal rainfall can all retard/alter groundwater flow. Nothing out of the ordinary was seen.

5.4 – RADON

A review of the radon results provided in the Physical Setting Appendix of the Radius Map™ Report with GeoCheck® indicates that radon standards (Federal and State) are not exceeded and radon in the area is not a problem. The (Zip Code: 94941) average Living Area 1st floor activity is 0.450 Pico Curies/Liter (pCi/L), which the USEPA is considering this Zone 3 (<2 pCi/L - Federal EPA) indoor average level – first floor (EDR, 2014). The radon information is in Physical Setting appendix of the Radius Map™ Report with GeoCheck® included as Appendix 3.

¹⁰ AQUIFLOW is a modeling program used to interpret groundwater flow direction and gradient.



5.5 – VAPOR ENCROACHMENT SCREEN REPORT

Fourteen (14) sites were examined in the Vapor Encroachment Concern (VEC) Screen Report. A review of the VEC Screen report (Appendix 11) indicated that the subject property address was not found on any databases. One-listed (1) site was found within 528 feet¹¹, and the other thirteen (13) listed sites were found between 528 feet and 1760 feet¹².

Of the fourteen (14) listed sites, all were ruled out as a Vapor Encroachment Concern (VEC) since they are “not an environmental concern listing”, closed, or outside 0.1 of a mile threshold, because they down-gradient. Chemicals of concern (COC) are not likely to be a vapor threat to the Subject Property. The report is included as Appendix 11.

¹¹ First threshold in the VEC calculations.

¹² Second threshold in the VEC calculations.



6.0 – OBSERVATIONS, CONCLUSIONS, AND RECOMMENDATIONS

6.1 - OBSERVATIONS

6.1.1 - General Environmental Inspection

During the general environmental inspection, we noted any evidence of contamination or the presence of structures that would lead to suspicion of contamination.

Inspection of the Subject Property revealed no “Recognized Environmental Concerns” (RECs), no “Controlled Recognized Environmental Concerns” (CRECs) and no “Historical Recognized Environmental Concerns” (HRECs), and there were issues of potential concern, as detailed in the Table below. The potential issues were non-Phase I issues that are presented here for convenience.

Table 6.1 - Items Noted in Addresses

Address	Non-REC	REC	CREC	HREC
Golden Gate Baptist Seminary	<u>Suspect Asbestos Containing Material (ACM)</u> <u>Suspect Lead Based Paint (LBP) and Lead Containing Paint (LCM)</u> <u>Suspect Mercury Switches and Fluorescent Tubes</u> <u>Suspect PCB Light Ballasts</u>	NONE	NONE	NONE
Notes: REC = Recognized Environmental Condition, CREC = Controlled Recognized Environmental Condition [subset of REC], HREC = Historical Recognized Environmental Condition				

The adjacent parcels are used as:

- residential/commercial developments to the north, south, east, and west.



During this inspection, nothing out of the ordinary was observed. An Area/Neighborhood Drive-By was also performed on 09 May 2014. During this inspection, nothing out of the ordinary or of concern was observed. None of the listed sites within $\frac{1}{3}$ of a mile, which is the outer radius for the Vapor Encroachment Concern (VEC) report, are considered a REC, CREC¹³, or HREC by AAI, or ASTM.

6.1.2 - Database Search and Review

6.1.2.1 - Within 1/8 Radius

Based on the information in the EDR database for this search interval, our site reconnaissance, and our understanding of the area, the Subject Property outward to $\frac{1}{8}$ of a mile had no listings for LUST or SLIC. All listings within this radius are hazardous substance lists, which are not environmental concerns. A complete list of “active”, “NFA”, or “closed” sites, “hazardous substance” listed sites, and “operating permit” listed sites is included in the database search report in Appendix 3.

6.1.2.2 - Between 1/8 and 1/4 Mile Radius

Based on the information in the EDR database for this search interval, and our site reconnaissance, there are no listed sites that pose a threat to the Subject Property. Following each table, if generated, we summarize the information on referenced sites as they relate to potentially affecting the Subject Property. Additional regulatory information, gathered during this Phase I that updates the database, is also presented here. A complete list of “active”, “NFA”, or “closed” sites, “hazardous substance” listed sites, and “operating permit” listed sites is included in the Radius Map™ Report with GeoCheck® in Appendix 3.

6.1.2.3 - Between 1/4 and 1/2 Mile Radius

Within the search radius there is 8 MINs classified as being of environmental concern, 16 MINs having an operating permit, and 90 MINs on hazardous substance lists. Due to the distance from, and the unlikely event that these sites would materially affect the Subject Property, they are not presented in the text. The details of the database search are presented in the Radius Map™ Report with GeoCheck® included as Appendix 3.

¹³ CREC is a new category under REC, where the site is undergoing mitigation supervised by an agency.



6.1.2.4 - Between 1/2 and 1 Mile Radius

Within the search radius there are 17 MINs classified as being of environmental concern, 13 MINs was listed as having an operating permit, and 44 MINs were on hazardous substance lists. Again, due to the distance from, and the unlikely event, if sites were listed, they would materially affect the Subject Property; they are not presented in the text. The details of the database search are presented in the Radius Map™ Report with GeoCheck® included as Appendix 3.

6.1.2.5 - Unmapped Sites

There were thirty-nine (39) unmapped sites: HAZNET (31), UST (3), RCRA-SQG (3), EMI (2), CAL FID UST (2), SWEEPS UST (2), and NPDES (1). Three (3) sites had multiple database listings.

6.1.3 - Historical Information Review

The historical information¹⁴ review was Topographic Maps, Aerial Photographs, a City Directory, Environmental Liens, Property Tax Map and Building Permits. There was good correlation between each of these items and nothing out of the ordinary was seen. The EDR reports for each of these sources are attached in Appendices. Sanborn Maps were not found by EDR, but this did not hamper our ability to review the address.

6.1.4 - Geology and Hydrogeology

The geology of the area indicates that down to approximately 6 - 20 fbg is a fine-grained soil, depending on location on the Subject Property. Weathered and unweathered bedrock underlie this. The Subject Property does not sit on any active faults, but to the west is the San Andreas Fault, to the southeast is the Hayward Fault and to the northeast is the Rogers Creek Fault, all of which can cause earth movement. The shallow groundwater in the area appears to be variable (regional flow toward bay) and is a water table condition that is affected by topography, seasonal rainfall, and/or pumping wells. As the VEC report indicates, there is no direct evidence of vapor intrusion at the Subject Property, and the fourteen (14) sites listed as possible have been dismissed in the VEC report. A review of the radon results provided in the Physical Setting Appendix of the Radius Map™ Report with GeoCheck® indicates that radon in the area is not a problem.

¹⁴ Sanborn maps were not available.



6.2 - CONCLUSIONS

There is no direct environmental evidence with regard to the subsurface at the Subject Property or vicinity of impact. The Subject Property is currently a Baptist Seminary, and previous use was vacant land.

6.3 - RECOMMENDATIONS

We are not recommending any further investigation. However, during any renovation or demolition activities, we recommend:

- Following all ACM and LCM regulations and requirements with regard to identifying, handling, and disposal, and
- Following all HAZMAT regulations and requirements with regard to identification, characterization, waste and debris disposal, and recycling.



7.0 - REFERENCES

ASTM, 2005, *Phase I Environmental Site Assessment Process*, ASTM Designation: E1527-05.

_____, 2000, *Transaction Screening Process*, ASTM Designation: E1528.

_____, 2002, *Phase II Environmental Site Assessment Process*, ASTM Designation: E1903.

California Code of Regulations, Title 8; Department of Industrial Relations - California Occupational Safety and Health Regulations (Title 8).

_____, Title 22: Social Security; Division 4: Environmental Health and Division 4.5: Chapter 11: Identification of Hazardous Waste; article 3: Characterization of Hazardous Waste (Title 22).

Code of Federal Regulations, Title 29; part 1910: Occupational Safety and Health Standards (29 CFR).

_____, Title 40; part 261; subpart B - Criteria for identifying the Characteristics of Hazardous Waste and for Listing Hazardous Waste, and subpart C - Characteristics of Hazardous Waste (40 CFR).

Designated Level Methodology for Waste Classification and Cleanup Level Determination; California Regional Water Quality Control Board, Central Valley Region (Marshack Document).

Dragun & Chiasson, 1991, *Elements in North American Soils*.

Environmental Data Resources, Inc. (EDR), 2014, *EDR Radius Map Report™ with GeoCheck®*, **Baptist Seminary**, Seminary Drive/East Strawberry Drive, Mill Valley, CA 94941, Inquiry Number: 3938849.2s, May 09, 2014.

_____, 2014, *Certified Sanborn® Map Report*, **Baptist Seminary**, Seminary Drive/East Strawberry Drive Mill Valley, CA 94941, Inquiry Number: 3938849.3, May 09, 2014.

_____, 2013, *The EDR-City Directory Abstract*, **Baptist Seminary**, Seminary Drive/East Strawberry Drive Mill Valley, CA 94941, Inquiry Number: 3938849.5, May 09, 2014.

_____, 2013, *The EDR – Historical Topographic Map Report*, **Baptist Seminary**, Seminary Drive/East Strawberry Drive Mill Valley, CA 94941, Inquiry Number: 3938849.4, May 09, 2014.



_____, 2013, *The EDR Building Permit Report*, **Baptist Seminary**, Seminary Drive/East Strawberry Drive Mill Valley, CA 94941, Inquiry Number: 3938849.8, May 09, 2014.

_____, 2013, *The EDR Tax Map Report*, 3723 **Baptist Seminary**, Seminary Drive/East Strawberry Drive Mill Valley, CA 94941, Inquiry Number: 3938849.6, May 09, 2014.

_____, 2013, *The EDR Environmental Liens and AUL Report*, **Baptist Seminary**, Seminary Drive/East Strawberry Drive Mill Valley, CA 94941, Inquiry Number: 3938849.3, May 20, 2014.

_____, 2013, *The EDR – Aerial Photo Decade Package*, **Baptist Seminary**, Seminary Drive/East Strawberry Drive Mill Valley, CA 94941, Inquiry Number: 3938849.12, May 13, 2014.

_____, 2013, *The EDR Vapor Encroachment Screen Report*, **Baptist Seminary**, Seminary Drive/East Strawberry Drive Mill Valley, CA 94941, Inquiry Number: 3938849.9s, May 26, 2014.

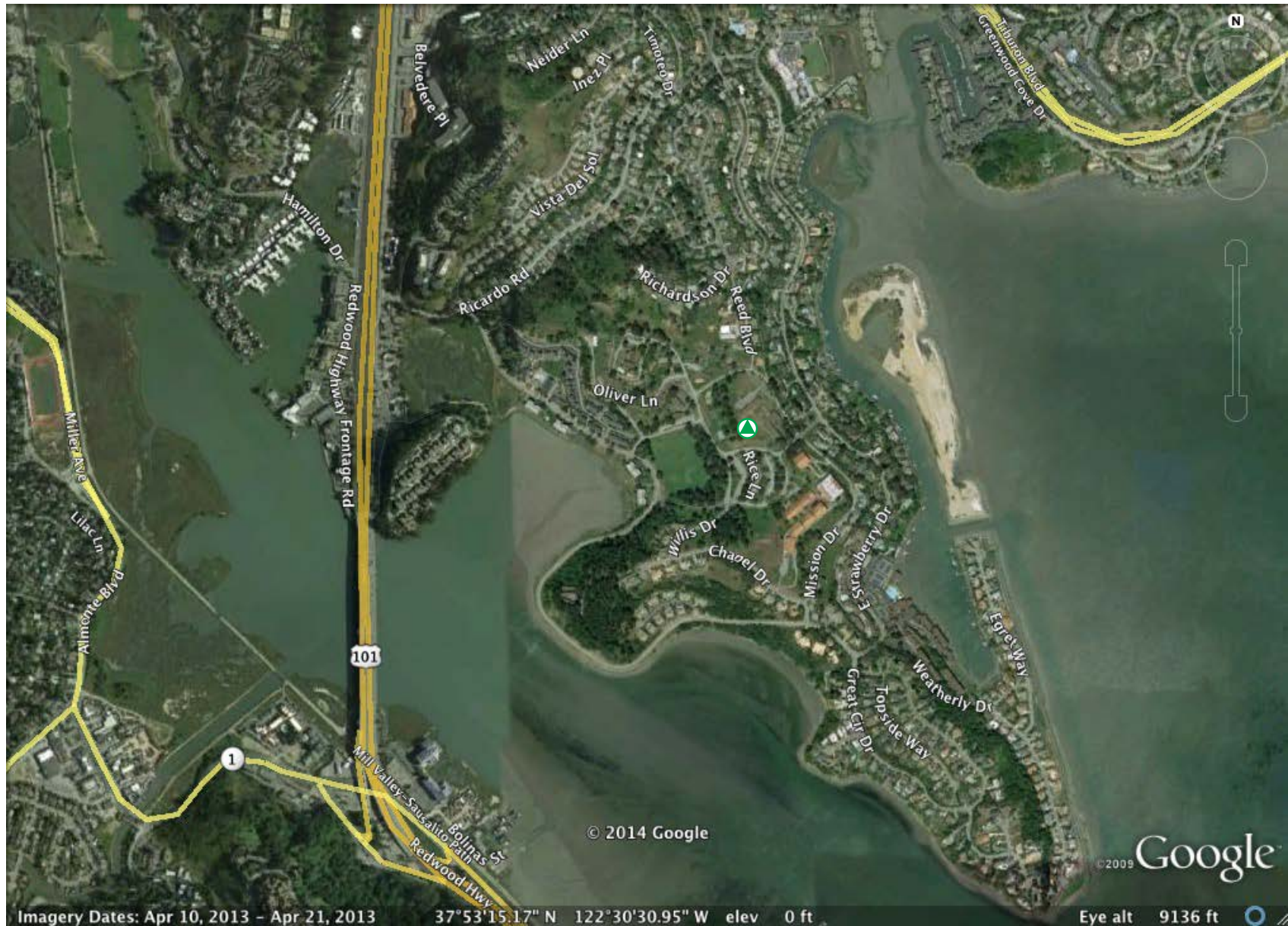
Environmental Protection Agency, 2004, *Test Methods for Evaluating Solid Waste*, Physical/Chemical Methods.

Norris, Robert M, & Webb, Robert W., 1990, *Geology of California*, Second Edition

Scott, 1995, Background Metal Concentrations in Soil in Northern Santa Clara County, California.



Figures



▲ = Target Property



THE CONSULTING GROUP
 394 Cecilia Way, Tiburon, CA 94920
 Tel: 415.381.2560 / Fax: 415.381.1741

Job No.	147301
Date	26 May 2014
Drawn by	SL
Rev	SL
Apprvd	SL

Site Location

Phase I - Environmental Site Assessment
 Golden Gate Baptist Seminary


for: Mr. Bruce Jones
 North Coast Land Holdings, LLC
 San Rafael, CA

Project



Figure

1



▲ = Target Property



THE CONSULTING GROUP
 394 Cecilia Way, Tiburon, CA 94920
 Tel: 415.381.2560 / Fax: 415.381.1741

Job No.	147301
Date	26 May 2014
Drawn by	SL
Rev	SL
Apprvd	SL


Site Vicinity
 Phase I - Environmental Site Assessment
 Golden Gate Baptist Seminary
 for: Mr. Bruce Jones
 North Coast Land Holdings, LLC
 San Rafael, CA

Project



Figure

2



▲ = Target Property



THE CONSULTING GROUP
 394 Cecilia Way, Tiburon, CA 94920
 Tel: 415.381.2560 / Fax: 415.381.1741

Job No.	147301
Date	26 May 2014
Drawn by	SL
Rev	SL
Apprvd	SL

Site Layout

Phase I - Environmental Site Assessment
 Golden Gate Baptist Seminary

for: Mr. Bruce Jones
 North Coast Land Holdings, LLC
 San Rafael, CA

Project



Figure

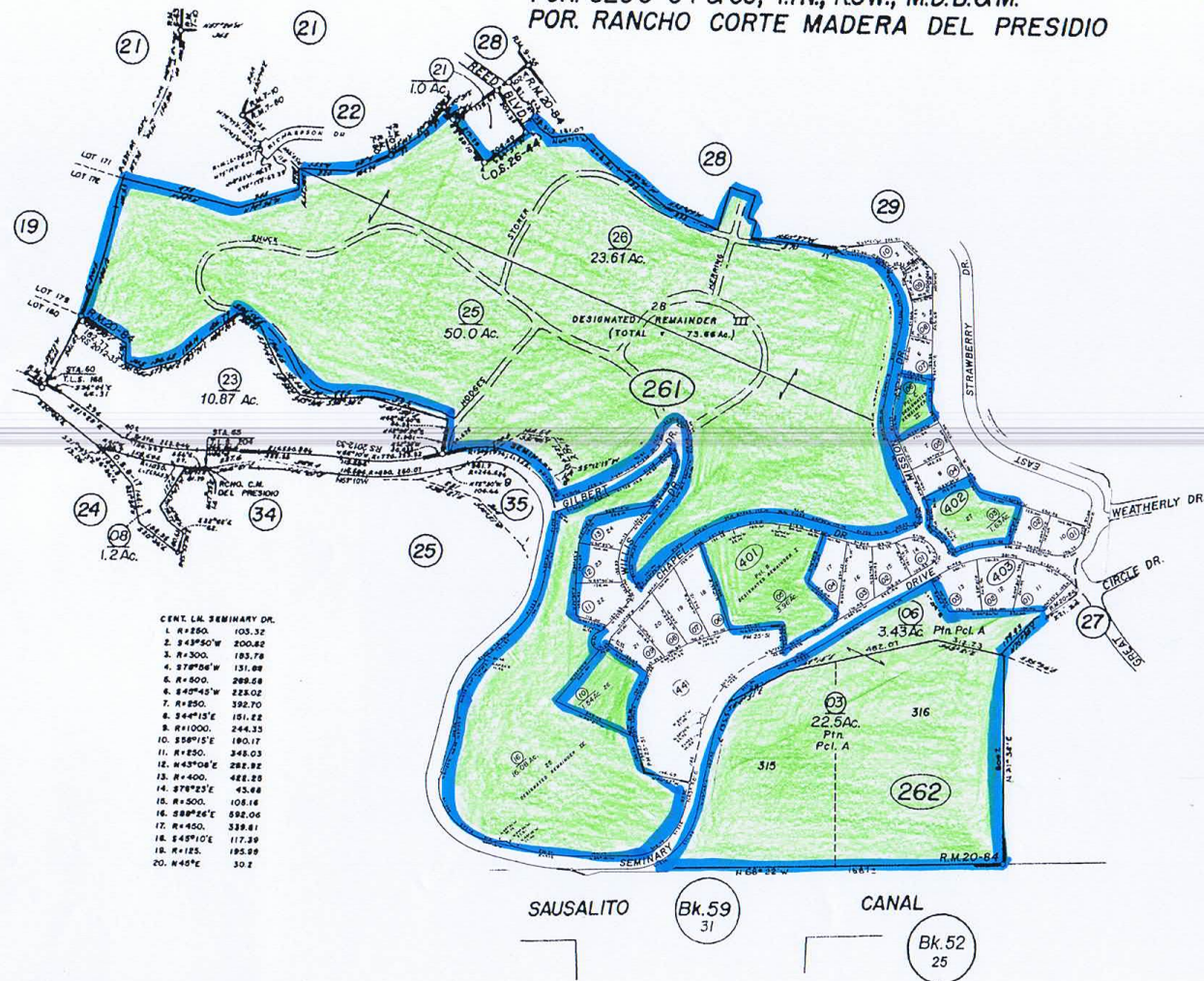
3

POR. SEC'S 34 & 35, T.1N., R.6W., M.D.B.&M.
 POR. RANCHO CORTE MADERA DEL PRESIDIO

Tax Rate Code
 75-019
 75-038
 75-040

43-26

THIS MAP WAS PREPARED FOR ASSESSMENT PURPOSES ONLY. NO LIABILITY IS ASSUMED FOR THE ACCURACY OF THE DATA SHOWN. ASSESSOR'S PARCELS MAY NOT COMPLY WITH LOCAL SUBDIVISION OR BUILDING ORDINANCE.



- CENT. L.N. SEMINARY DR.
1. R=250. 105.32
 2. S 43°50'W 200.82
 3. R=300. 183.78
 4. S 78°04'W 151.08
 5. R=500. 289.58
 6. S 40°42'W 222.02
 7. R=250. 392.70
 8. S 44°15'E 191.22
 9. R=1000. 244.35
 10. S 88°15'E 190.17
 11. R=250. 349.03
 12. N 43°04'E 282.92
 13. R=400. 422.20
 14. S 78°23'E 43.88
 15. R=500. 108.18
 16. S 88°26'E 592.04
 17. R=450. 339.81
 18. S 45°10'E 117.39
 19. R=125. 195.99
 20. N 46°E 30.2

11/16/2012 MEM

BLK	PROR	APN	ARC	ADN	TR	AUTH
261	24	043-261-24	043-261-07	07	113	
261	Survey			12		
261	043-261-25			13		(NOTA)
261	043-261-26					

Map Update

Salt Marsh & Tide Lands Map No.1
 Seminary Ridge - Phase I, R.M. Bk.20 -Pg.84

NOTE - Assessor's Block Numbers Shown in Ellipses.
 Assessor's Parcel Numbers Shown in Circles.

Assessor's Map Bk.43 -Pg.26
 County of Marin, Calif.

Shaded = Area of Phase I - ESA



THE CONSULTING GROUP
 394 Cecilia Way, Tiburon, CA 94920
 Tel: 415.381.2560 / Fax: 415.381.1741

Job No.	147301
Date	26 May 2014
Drawn by	SL
Rev	SL
Apprvd	SL

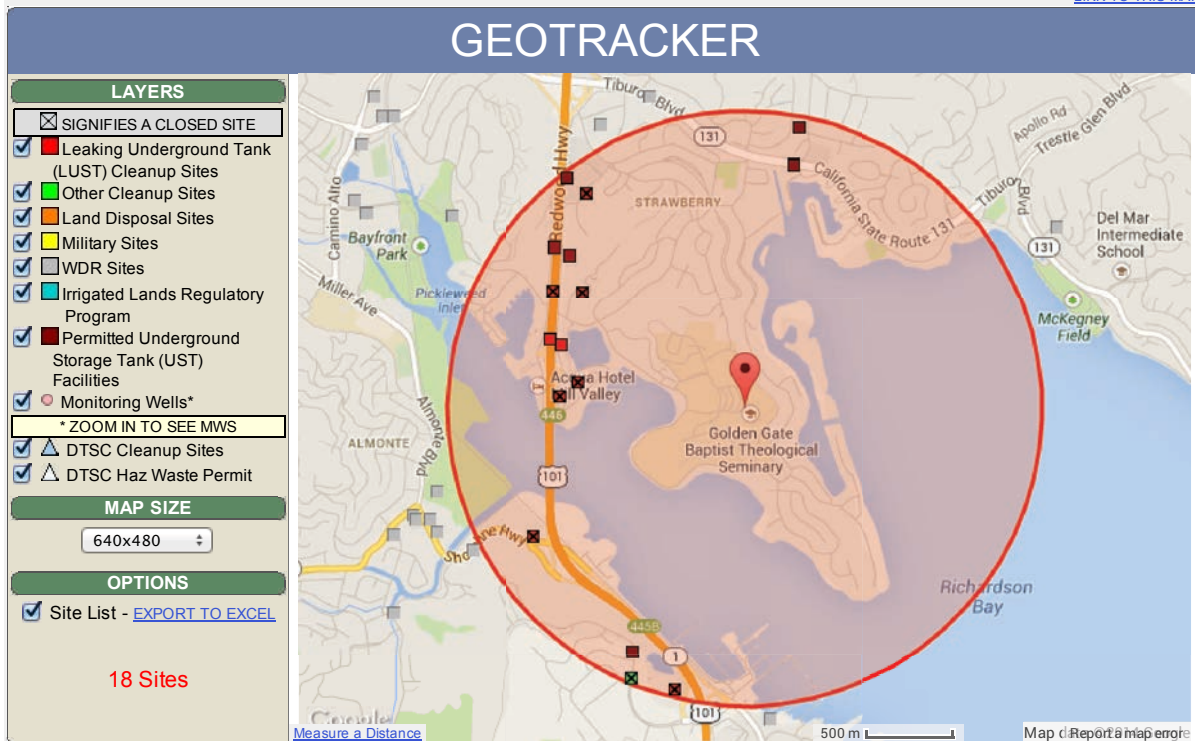
Client-Supplied APN Map
 Phase I - Environmental Site Assessment
 Golden Gate Baptist Seminary
 for: Mr. Bruce Jones
 North Coast Land Holdings, LLC
 San Rafael, CA

Project



Figure

4



SHOW SITES WITHIN FEET OF THE FOLLOWING ADDRESS:

SITE NAME	GLOBAL ID	FAC ID	STATUS	ADDRESS	CITY
<input checked="" type="checkbox"/> ALFA INVESTMENTS		600263		570 REDWOOD HWY.	MILL VALLEY
<input checked="" type="checkbox"/> APOLLO CLEANERS	SL0604181210		COMPLETED - CASE CLOSED	160 DONAHUE STREET	MARIN CITY
<input checked="" type="checkbox"/> ARCO # 00524	T0604100012		COMPLETED - CASE CLOSED	789 OLD REDWOOD HWY	MILL VALLEY
<input checked="" type="checkbox"/> ARCO #524		600004		789 REDWOOD HWY.	MILL VALLEY
<input checked="" type="checkbox"/> CALTRANS MANZANITA FACILITY	T0604100296		COMPLETED - CASE CLOSED	40 SHORELINE HWY	MILL VALLEY
<input checked="" type="checkbox"/> EXXON	T0604100046		COMPLETED - CASE CLOSED	595 REDWOOD HWY	MILL VALLEY
<input checked="" type="checkbox"/> FLEA MARKET PROPERTY	T0604100332		COMPLETED - CASE CLOSED	100 DONAHUE ST	MARIN CITY
<input checked="" type="checkbox"/> MARIN CAR WASH	T0604100066		OPEN - SITE ASSESSMENT	584 REDWOOD HWY	MILL VALLEY
<input checked="" type="checkbox"/> MARIN COUNTY - MARIN CITY		600277		850 DRAKE AVE.	MARIN CITY
<input checked="" type="checkbox"/> MILL VALLEY IMPORTS	T0604100276		COMPLETED - CASE CLOSED	900 REDWOOD HWY	MILL VALLEY
<input checked="" type="checkbox"/> REDWOOD OIL COMPANY TEXACO	T0604100110		COMPLETED - CASE CLOSED	570 REDWOOD HWY	MILL VALLEY
<input checked="" type="checkbox"/> SAN FRANCISCO SEAPLANES TOURS	T0604100290		COMPLETED - CASE CLOSED	240 2 REDWOOD HWY	MILL VALLEY
<input checked="" type="checkbox"/> SEWERAGE AGENCY OF SOUTHERN MARIN		600236		241 TIBURON BLVD.	TIBURON

MAP AN ADDRESS:

http://geotracker.waterboards.ca.gov/map/?CMD=runreport&myaddress=Baptist+Seminary%2C+Mill+Valley%2C+CA

1/1

(geotracker, 2014)



THE CONSULTING GROUP
 394 Cecilia Way, Tiburon, CA 94920
 Tel: 415.381.2560 / Fax: 415.381.1741

Project
Geotracker Map - 5280 ft.
 Phase I - Environmental Site Assessment
 Golden Gate Baptist Seminary
 for: Mr. Bruce Jones
 North Coast Land Holdings, LLC
 San Rafael, CA

Figure

5

Job No.	140203zr	Date	12 March 2014	Drawn by	SL	Rev.	SL	Apprvd.	SL
---------	----------	------	---------------	----------	----	------	----	---------	----



Appendix 1 - Environmental Inspection Form

ENVIRONMENTAL INSPECTION FORM

INSPECTION LOCATION

Property Address: **Seminary Blvd**
City/County: **Mill Valley / Marin**
State/Zip: **California / 94941**
Legal Description: **See Environmental Liens**
Parcel Number: **APNs: 043-261-25, 043-261-26, 043-262-03,043-262-06, 043-401-05, 043-401-10, 043-401-16,043-402-03, 043-402-06**
Property Is: Vacant Land Improved
Occupied By Whom: **Golden Gate Baptist Seminary**
Describe: **Adjacent to Route 101**
Report Prepared for: **Bruce Jones**
Environmental Inspector: **Sherwood Lovejoy, Jr.**
Date: **05/09/14**

PROPERTY DESCRIPTION & ANALYSIS

Current Use of Property: Residential Commercial Industrial
 Undeveloped Land Other:
Past Property Use (if known): Residential Commercial Industrial
 Undeveloped Land Other:
Past Tenants Business: 1. **Vacant Lot**
Time at Location: **Til 1956, when development as seminary began (aerial photo)**
2.
Time at Location:
3.
Time at Location
Current Tenants Business:
Time at Location:

Comments:

Seminary began development in 1956

GENERAL FIELD OBSERVATIONS

Subject Property:

Were there any physical signs of the following observed on the property? Yes No

- | | | |
|--|--|--|
| <input type="checkbox"/> Underground Storage Tanks | <input type="checkbox"/> Streams, Lakes or ponds | <input checked="" type="checkbox"/> Lead Paint |
| <input type="checkbox"/> Aboveground Storage Tanks | <input type="checkbox"/> Storage Buildings/Rooms | <input type="checkbox"/> Unlabeled Drums |
| <input type="checkbox"/> Stained Soil | <input type="checkbox"/> Discarded Batteries | <input checked="" type="checkbox"/> Asbestos |
| <input type="checkbox"/> Vegetation Damage | <input type="checkbox"/> Oil/Gas Drums | <input type="checkbox"/> Groundwater wells |
| <input type="checkbox"/> Oily Sheens on Water | <input type="checkbox"/> Septic System | <input type="checkbox"/> Hydraulic Lifts |
| <input type="checkbox"/> Hydraulic Elevators | <input type="checkbox"/> Soil Borings | <input type="checkbox"/> Generator |

Adjacent Property:

Were there any physical signs of the following observed on the property? Yes No

- | | | |
|--|--|--|
| <input type="checkbox"/> Underground Storage Tanks | <input type="checkbox"/> Streams, Lakes or ponds | <input checked="" type="checkbox"/> Lead Paint |
| <input type="checkbox"/> Aboveground Storage Tanks | <input type="checkbox"/> Storage Buildings/Rooms | <input type="checkbox"/> Unlabeled Drums |
| <input type="checkbox"/> Stained Soil | <input type="checkbox"/> Discarded Batteries | <input checked="" type="checkbox"/> Asbestos |
| <input type="checkbox"/> Vegetation Damage | <input type="checkbox"/> Oil/Gas Drums | <input type="checkbox"/> Groundwater wells |
| <input type="checkbox"/> Oily Sheens on Water | <input type="checkbox"/> Septic System | <input type="checkbox"/> Hydraulic Lifts |
| <input type="checkbox"/> Hydraulic Elevators | | |

Comments:

Older buildings

STORAGE BUILDINGS/ROOMS, STORAGE TANKS INSPECTION

Storage Buildings/Rooms:

- Yes No Are any buildings or rooms present that may contain or have contained hazardous materials for purposes?
- Yes No Is there any indication that hazardous materials/waste are or have been stored on the property?
- Yes No Are there plans for the layout of this facility?

Underground Storage Tanks (UST's):

- Yes No Were any underground storage tanks observed on the property? – **removed already**
- Yes No Did any tanks, if present, contain any materials, liquid or solid?
- Yes No Was any evidence of soil contamination observed around the surface cover of the tanks, if present on the property?
- Yes No Were any chemical plants, manufacturing plants, gas stations or petroleum refining, delivery or facilities observed on surrounding properties?
- Yes No Are there plans for the underground storage tanks, if in use or present in the past?

Aboveground Storage Tanks (AST's):

- Yes No Were any aboveground storage tanks observed on the property? - **generator**
- Yes No Was any evidence of soil contamination observed around the tanks, if present, on the property?
- Yes No Were any chemical plants, manufacturing plants, gas stations or petroleum refining, delivery or facilities observed on surrounding properties?
- Yes No Are there plans for the aboveground storage tanks, if in use or present in the past?

Waste Sites:

- Yes No Is the subject or any neighboring property engaged in storing, transporting or producing chemicals or hazardous substances?

Comments:

WATER RESOURCES INSPECTION

Surface Water:

- Yes No Are there any surface water bodies on the site or passing through it?
- Yes No Was there any evidence of contamination on these surface water bodies (odors, sheen, etc)?
- Yes No Are there plans for the surface water drainage system of this facility?

Groundwater:

- Yes No Were any groundwater monitoring wells, in use or abandoned, observed on the property?
- Yes No Was there any evidence of contamination around the well?
- Yes No Was there any evidence of contamination in the well (odors, sheen, etc.)?
- Yes No Are there plans for the groundwater system of this facility, if one is or was present?

Drinking Water:

- Yes No Were any water wells, in use or abandoned, observed on the property?
- Yes No Are these wells the primary or sole source of drinking water?
- Yes No Is the property presently on a municipal water system?
- Yes No Are lead or lead soldered pipes visible on the property?
- Yes No Are there plans for the drinking water system of this facility?

Septic System:

- Yes No Was a septic system, in use or abandoned, observed on the property?
- Yes No Is the property presently on a municipal sewer system?
- Yes No Are there plans for the septic system of this facility?

Drains:

- Yes No Are drains present in work areas that could be used for draining liquids from cleaning or machinery or equipment?
- Yes No Are the drains full?
- Yes No Are the drains coated heavily with sludge-type materials?
- Yes No Are there plans for the drain system of this facility?

Comments:

Groundwater not tested

CHEMICAL, GAS & MINERAL INSPECTION

Asbestos:

- Yes No Were signs of asbestos observed on the property?
 Yes No Was the structure constructed prior to 1979?
 Yes No Were any suspected asbestos containing materials observed; such as sprayed material, fireproofing areas, pipe insulation, floor tiles, etc?

UREA Formaldehyde Foam Insulation (UFFI):

- Yes No Was any evidence of Formaldehyde Foam Insulation observed on the property?

Lead Paint:

- Yes No Was any visible evidence of peeling, cracking or flaking paint observed?
 Yes No Was any visible evidence of lead paint on the ceilings, walls or floors of any structure observed on the property?

Pesticides/Herbicides:

- Yes No Does it appear pesticides or herbicides have been used in excess of normal use?
 Yes No Is the property used for agricultural purposes?
 Yes No Are there any noticeable pesticide/herbicide odors?

Fiberglass:

- Yes No Is fiberglass observed as an insulator or for any other purpose?
 Yes No Is fiberglass observed on any surface that appears worn, where individual fibers are exposed in a condition where release into the air appears likely?

Polychlorinated Biphenyls (PCB's):

- Yes No Were any transformers, electrical devices or hydraulic equipment observed on the property that are known to contain PCBs?
 Yes No Was there evidence of PCB contamination to the soil, surface water or groundwater observed on the property?
 Yes No Were any fluorescent light ballasts suspected to contain or labeled as containing PCB's observed on the property?

Mercury:

- Yes No Are there mercury switches present?
 Yes No Are there fluorescent tubes present?

Radon:

- Yes No Is there reason to suspect that radon may be a problem in the dwelling or in the immediate proximity?
 Yes No Has screening been conducted which indicates that the property may have elevated levels of radon?

Comments:

Radon not an issue

GENERAL

- Yes No Are there any conditions present not mentioned above that need to be corrected to remove potential risks?
- Yes No Activities on adjacent properties that pose potential environmental risks to the subject property

SUMMARY & CONCLUSIONS OF INSPECTION

Underground Storage Tanks (UST's):

- Acceptable
 Suggest Phase II Environmental Audit

Aboveground Storage tanks (AST's):

- Acceptable
 Suggest Phase II Environmental Audit

Waste Sites:

- Acceptable
 Suggest Phase II Environmental Audit

Surface Water:

- Acceptable
 Suggest Phase II Environmental Audit

Groundwater: Not Tested

- Acceptable
 Suggest Phase II Environmental Audit

Drinking Water:

- Acceptable
 Suggest Phase II Environmental Audit

Septic System:

- Acceptable
 Suggest Phase II Environmental Audit

Elevators:

- Acceptable
 Suggest Phase II Environmental Audit

Asbestos:

- Acceptable
 Suggest Phase II Environmental Audit

UREA Formaldehyde Foam Insulation (UFFI):

- Acceptable
 Suggest Phase II Environmental Audit

Lead Paint:

- Acceptable
 Suggest Phase II Environmental Audit

Pesticides/Herbicides:

- Acceptable
 Suggest Phase II Environmental Audit

Polychlorinated Biphenyls (PCB's):

- Acceptable
 Suggest Phase II Environmental Audit

Radon:

- Acceptable
 Suggest Phase II Environmental Audit

Hydraulic Lifts

- Acceptable
 Suggest Phase II Environmental Audit

Mercury:

- Acceptable
 Suggest Phase II Environmental Audit

CERTIFICATION

I certify that to the best of my knowledge and belief the facts and data used and presented in this inspection are true and accurate, based on currently accepted and available information as of the inspection date; I personally inspected the subject property; and I have no undisclosed interest, present or prospective therein.

Addendums are attached and are made a part of this report. Number of pages attached **0**

A handwritten signature in black ink, appearing to read "Sherwood Lovejoy, Jr.", written over a horizontal line.

Sherwood Lovejoy, Jr.
Environmental Assessor



Appendix 2 – Selected Photographs



Main Admin Building



Main Admin Building



Windowless Building Attached to Admin Building



Looking toward Residential Area



THE CONSULTING GROUP
 394 Cecilia Way, Tiburon, CA 94920
 Tel: 415.381.2560 / Fax: 415.381.1741

Site Photographs

Project

Phase I - Environmental Site Assessment
 Golden Gate Baptist Seminary

for: Mr. Bruce Jones
 North Coast Land Holdings, LLC
 San Rafael, CA

Figure

A2-1

Job No. 147301

Date 26 May 2014

Drawn by WL

Rev. WL

Apprvd. WL



Dormitory Style Residence



Condominium Style Residence



Looking Across Open Field to Back of Other Development



Main Entrance on Gilbert Drive from Seminary Drive



THE CONSULTING GROUP
 394 Cecilia Way, Tiburon, CA 94920
 Tel: 415.381.2560 / Fax: 415.381.1741

Site Photographs

Project

Phase I - Environmental Site Assessment
 Golden Gate Baptist Seminary

for: Mr. Bruce Jones
 North Coast Land Holdings, LLC
 San Rafael, CA

Figure

A2-2

Job No. 147301

Date 26 May 2014

Drawn by WL

Rev. WL

Apprvd. WL



Appendix 3 - Database Search Report


Baptist Seminary

Seminary Drive/East Strawberry Drive
Mill Valley, CA 94941

Inquiry Number: 3938849.2s

May 09, 2014

The EDR Radius Map™ Report with GeoCheck®



6 Armstrong Road, 4th floor
Shelton, CT 06484
Toll Free: 800.352.0050
www.edrnet.com

TABLE OF CONTENTS

<u>SECTION</u>	<u>PAGE</u>
Executive Summary	ES1
Overview Map	2
Detail Map	3
Map Findings Summary	4
Map Findings	8
Orphan Summary	279
Government Records Searched/Data Currency Tracking	GR-1
 <u>GEOCHECK ADDENDUM</u>	
Physical Setting Source Addendum	A-1
Physical Setting Source Summary	A-2
Physical Setting SSURGO Soil Map	A-5
Physical Setting Source Map	A-9
Physical Setting Source Map Findings	A-11
Physical Setting Source Records Searched	PSGR-1

Thank you for your business.
Please contact EDR at 1-800-352-0050
with any questions or comments.

Disclaimer - Copyright and Trademark Notice

This Report contains certain information obtained from a variety of public and other sources reasonably available to Environmental Data Resources, Inc. It cannot be concluded from this Report that coverage information for the target and surrounding properties does not exist from other sources. **NO WARRANTY EXPRESSED OR IMPLIED, IS MADE WHATSOEVER IN CONNECTION WITH THIS REPORT. ENVIRONMENTAL DATA RESOURCES, INC. SPECIFICALLY DISCLAIMS THE MAKING OF ANY SUCH WARRANTIES, INCLUDING WITHOUT LIMITATION, MERCHANTABILITY OR FITNESS FOR A PARTICULAR USE OR PURPOSE. ALL RISK IS ASSUMED BY THE USER. IN NO EVENT SHALL ENVIRONMENTAL DATA RESOURCES, INC. BE LIABLE TO ANYONE, WHETHER ARISING OUT OF ERRORS OR OMISSIONS, NEGLIGENCE, ACCIDENT OR ANY OTHER CAUSE, FOR ANY LOSS OF DAMAGE, INCLUDING, WITHOUT LIMITATION, SPECIAL, INCIDENTAL, CONSEQUENTIAL, OR EXEMPLARY DAMAGES. ANY LIABILITY ON THE PART OF ENVIRONMENTAL DATA RESOURCES, INC. IS STRICTLY LIMITED TO A REFUND OF THE AMOUNT PAID FOR THIS REPORT.** Purchaser accepts this Report "AS IS". Any analyses, estimates, ratings, environmental risk levels or risk codes provided in this Report are provided for illustrative purposes only, and are not intended to provide, nor should they be interpreted as providing any facts regarding, or prediction or forecast of, any environmental risk for any property. Only a Phase I Environmental Site Assessment performed by an environmental professional can provide information regarding the environmental risk for any property. Additionally, the information provided in this Report is not to be construed as legal advice.

Copyright 2014 by Environmental Data Resources, Inc. All rights reserved. Reproduction in any media or format, in whole or in part, of any report or map of Environmental Data Resources, Inc., or its affiliates, is prohibited without prior written permission.

EDR and its logos (including Sanborn and Sanborn Map) are trademarks of Environmental Data Resources, Inc. or its affiliates. All other trademarks used herein are the property of their respective owners.

EXECUTIVE SUMMARY

A search of available environmental records was conducted by Environmental Data Resources, Inc (EDR). The report was designed to assist parties seeking to meet the search requirements of EPA's Standards and Practices for All Appropriate Inquiries (40 CFR Part 312), the ASTM Standard Practice for Environmental Site Assessments (E 1527-13) or custom requirements developed for the evaluation of environmental risk associated with a parcel of real estate.

TARGET PROPERTY INFORMATION

ADDRESS

SEMINARY DRIVE/EAST STRAWBERRY DRIVE
MILL VALLEY, CA 94941

COORDINATES

Latitude (North): 37.8888000 - 37° 53' 19.68"
Longitude (West): 122.5060000 - 122° 30' 21.60"
Universal Transverse Mercator: Zone 10
UTM X (Meters): 543438.5
UTM Y (Meters): 4193386.8
Elevation: 118 ft. above sea level

USGS TOPOGRAPHIC MAP ASSOCIATED WITH TARGET PROPERTY

Target Property Map: 37122-H5 SAN RAFAEL, CA
Most Recent Revision: 1999

East Map: 37122-H4 SAN QUENTIN, CA
Most Recent Revision: 1980

South Map: 37122-G5 POINT BONITA, CA
Most Recent Revision: 1978

AERIAL PHOTOGRAPHY IN THIS REPORT

Photo Year: 2012
Source: USDA

TARGET PROPERTY SEARCH RESULTS

The target property was not listed in any of the databases searched by EDR.

EXECUTIVE SUMMARY

DATABASES WITH NO MAPPED SITES

No mapped sites were found in EDR's search of available ("reasonably ascertainable ") government records either on the target property or within the search radius around the target property for the following databases:

STANDARD ENVIRONMENTAL RECORDS

Federal NPL site list

NPL..... National Priority List
Proposed NPL..... Proposed National Priority List Sites
NPL LIENS..... Federal Superfund Liens

Federal Delisted NPL site list

Delisted NPL..... National Priority List Deletions

Federal CERCLIS list

CERCLIS..... Comprehensive Environmental Response, Compensation, and Liability Information System
FEDERAL FACILITY..... Federal Facility Site Information listing

Federal RCRA CORRACTS facilities list

CORRACTS..... Corrective Action Report

Federal RCRA non-CORRACTS TSD facilities list

RCRA-TSDF..... RCRA - Treatment, Storage and Disposal

Federal RCRA generators list

RCRA-CESQG..... RCRA - Conditionally Exempt Small Quantity Generator

Federal institutional controls / engineering controls registries

US ENG CONTROLS..... Engineering Controls Sites List
US INST CONTROL..... Sites with Institutional Controls
LUCIS..... Land Use Control Information System

State and tribal leaking storage tank lists

INDIAN LUST..... Leaking Underground Storage Tanks on Indian Land

State and tribal registered storage tank lists

AST..... Aboveground Petroleum Storage Tank Facilities
INDIAN UST..... Underground Storage Tanks on Indian Land
FEMA UST..... Underground Storage Tank Listing

State and tribal voluntary cleanup sites

INDIAN VCP..... Voluntary Cleanup Priority Listing

EXECUTIVE SUMMARY

VCP..... Voluntary Cleanup Program Properties

ADDITIONAL ENVIRONMENTAL RECORDS

Local Brownfield lists

US BROWNFIELDS..... A Listing of Brownfields Sites

Local Lists of Landfill / Solid Waste Disposal Sites

ODI..... Open Dump Inventory
DEBRIS REGION 9..... Torres Martinez Reservation Illegal Dump Site Locations
WMUDS/SWAT..... Waste Management Unit Database
SWRCY..... Recycler Database
HAULERS..... Registered Waste Tire Haulers Listing
INDIAN ODI..... Report on the Status of Open Dumps on Indian Lands

Local Lists of Hazardous waste / Contaminated Sites

US CDL..... Clandestine Drug Labs
HIST Cal-Sites..... Historical Calsites Database
SCH..... School Property Evaluation Program
Toxic Pits..... Toxic Pits Cleanup Act Sites
CDL..... Clandestine Drug Labs
US HIST CDL..... National Clandestine Laboratory Register

Local Land Records

LIENS 2..... CERCLA Lien Information
LIENS..... Environmental Liens Listing

Records of Emergency Release Reports

HMIRS..... Hazardous Materials Information Reporting System
LDS..... Land Disposal Sites Listing
MCS..... Military Cleanup Sites Listing
SPILLS 90..... SPILLS 90 data from FirstSearch

Other Ascertainable Records

DOT OPS..... Incident and Accident Data
DOD..... Department of Defense Sites
FUDS..... Formerly Used Defense Sites
CONSENT..... Superfund (CERCLA) Consent Decrees
ROD..... Records Of Decision
UMTRA..... Uranium Mill Tailings Sites
US MINES..... Mines Master Index File
TRIS..... Toxic Chemical Release Inventory System
TSCA..... Toxic Substances Control Act
FTTS..... FIFRA/ TSCA Tracking System - FIFRA (Federal Insecticide, Fungicide, & Rodenticide Act)/TSCA (Toxic Substances Control Act)
HIST FTTS..... FIFRA/TSCA Tracking System Administrative Case Listing
SSTS..... Section 7 Tracking Systems
ICIS..... Integrated Compliance Information System

EXECUTIVE SUMMARY

PADS.....	PCB Activity Database System
MLTS.....	Material Licensing Tracking System
RADINFO.....	Radiation Information Database
RAATS.....	RCRA Administrative Action Tracking System
RMP.....	Risk Management Plans
CA BOND EXP. PLAN.....	Bond Expenditure Plan
UIC.....	UIC Listing
NPDES.....	NPDES Permits Listing
CUPA Listings.....	CUPA Resources List
WIP.....	Well Investigation Program Case List
INDIAN RESERV.....	Indian Reservations
SCRD DRYCLEANERS.....	State Coalition for Remediation of Drycleaners Listing
US FIN ASSUR.....	Financial Assurance Information
US AIRS.....	Aerometric Information Retrieval System Facility Subsystem
Financial Assurance.....	Financial Assurance Information Listing
COAL ASH EPA.....	Coal Combustion Residues Surface Impoundments List
PCB TRANSFORMER.....	PCB Transformer Registration Database
MWMP.....	Medical Waste Management Program Listing
COAL ASH DOE.....	Steam-Electric Plant Operation Data
HWT.....	Registered Hazardous Waste Transporter Database
PROC.....	Certified Processors Database
EPA WATCH LIST.....	EPA WATCH LIST
LEAD SMELTERS.....	Lead Smelter Sites
2020 COR ACTION.....	2020 Corrective Action Program List
PRP.....	Potentially Responsible Parties
WDS.....	Waste Discharge System

EDR HIGH RISK HISTORICAL RECORDS

EDR Exclusive Records

EDR MGP..... EDR Proprietary Manufactured Gas Plants

EDR RECOVERED GOVERNMENT ARCHIVES

Exclusive Recovered Govt. Archives

RGA LF..... Recovered Government Archive Solid Waste Facilities List

SURROUNDING SITES: SEARCH RESULTS

Surrounding sites were identified in the following databases.

Elevations have been determined from the USGS Digital Elevation Model and should be evaluated on a relative (not an absolute) basis. Relative elevation information between sites of close proximity should be field verified. Sites with an elevation equal to or higher than the target property have been differentiated below from sites with an elevation lower than the target property.

Page numbers and map identification numbers refer to the EDR Radius Map report where detailed data on individual sites can be reviewed.

Sites listed in ***bold italics*** are in multiple databases.

Unmappable (orphan) sites are not considered in the foregoing analysis.

EXECUTIVE SUMMARY

STANDARD ENVIRONMENTAL RECORDS

Federal CERCLIS NFRAP site List

CERC-NFRAP: Archived sites are sites that have been removed and archived from the inventory of CERCLIS sites. Archived status indicates that, to the best of EPA's knowledge, assessment at a site has been completed and that EPA has determined no further steps will be taken to list this site on the National Priorities List (NPL), unless information indicates this decision was not appropriate or other considerations require a recommendation for listing at a later time. This decision does not necessarily mean that there is no hazard associated with a given site; it only means that, based upon available information, the location is not judged to be a potential NPL site.

A review of the CERC-NFRAP list, as provided by EDR, and dated 10/25/2013 has revealed that there is 1 CERC-NFRAP site within approximately 1 mile of the target property.

<u>Lower Elevation</u>	<u>Address</u>	<u>Direction / Distance</u>	<u>Map ID</u>	<u>Page</u>
MILL VALLEY DUMP	425 SYCAMORE AVENUE	WNW 1/2 - 1 (0.944 mi.)	AD173	254

Federal RCRA generators list

RCRA-LQG: RCRAInfo is EPA's comprehensive information system, providing access to data supporting the Resource Conservation and Recovery Act (RCRA) of 1976 and the Hazardous and Solid Waste Amendments (HSWA) of 1984. The database includes selective information on sites which generate, transport, store, treat and/or dispose of hazardous waste as defined by the Resource Conservation and Recovery Act (RCRA). Large quantity generators (LQGs) generate over 1,000 kilograms (kg) of hazardous waste, or over 1 kg of acutely hazardous waste per month.

A review of the RCRA-LQG list, as provided by EDR, and dated 03/11/2014 has revealed that there are 3 RCRA-LQG sites within approximately 0.75 miles of the target property.

<u>Lower Elevation</u>	<u>Address</u>	<u>Direction / Distance</u>	<u>Map ID</u>	<u>Page</u>
<i>FERRARI OF SAN FRANCISCO</i>	<i>595 REDWOOD HWY</i>	<i>NW 1/4 - 1/2 (0.277 mi.)</i>	<i>G38</i>	<i>67</i>
<i>FIRESIDE APARTMENTS</i>	<i>115 SHORELINE HWY</i>	<i>SW 1/4 - 1/2 (0.482 mi.)</i>	<i>O92</i>	<i>119</i>
<i>CVS PHARMACY NO 9962</i>	<i>150 DONAHUE ST</i>	<i>SSW 1/2 - 1 (0.635 mi.)</i>	<i>U136</i>	<i>177</i>

RCRA-SQG: RCRAInfo is EPA's comprehensive information system, providing access to data supporting the Resource Conservation and Recovery Act (RCRA) of 1976 and the Hazardous and Solid Waste Amendments (HSWA) of 1984. The database includes selective information on sites which generate, transport, store, treat and/or dispose of hazardous waste as defined by the Resource Conservation and Recovery Act (RCRA). Small quantity generators (SQGs) generate between 100 kg and 1,000 kg of hazardous waste per month.

A review of the RCRA-SQG list, as provided by EDR, and dated 03/11/2014 has revealed that there are 9 RCRA-SQG sites within approximately 0.75 miles of the target property.

<u>Lower Elevation</u>	<u>Address</u>	<u>Direction / Distance</u>	<u>Map ID</u>	<u>Page</u>
<i>FERRARI OF SAN FRANCISCO</i>	<i>595 REDWOOD HWY</i>	<i>NW 1/4 - 1/2 (0.277 mi.)</i>	<i>G39</i>	<i>68</i>
<i>CALTRANS-MANZANITA</i>	<i>40 SHORELINE HWY</i>	<i>SW 1/4 - 1/2 (0.398 mi.)</i>	<i>L58</i>	<i>87</i>
<i>TEXACO SERVICE STATION</i>	<i>156 SHORELINE HWY</i>	<i>SW 1/4 - 1/2 (0.471 mi.)</i>	<i>O76</i>	<i>103</i>
<i>SHELL OIL CO</i>	<i>798 REDWOOD HWY</i>	<i>NW 1/4 - 1/2 (0.487 mi.)</i>	<i>N95</i>	<i>123</i>
RITZ CAMAERA NO 1325 DBA WOLF	209 STRAWBERRY VILLAGE	NW 1/2 - 1 (0.505 mi.)	N111	141
<i>MILL VALLEY IMPORTS</i>	<i>900 REDWOOD HWY</i>	<i>NW 1/2 - 1 (0.611 mi.)</i>	<i>T122</i>	<i>154</i>

EXECUTIVE SUMMARY

<u>Lower Elevation</u>	<u>Address</u>	<u>Direction / Distance</u>	<u>Map ID</u>	<u>Page</u>
CHEVRON STATION NO 94390	105 TIBURON BLVD	NNW 1/2 - 1 (0.631 mi.)	V133	163
EUROPEAN CLEANERS	237 SHORELINE HWY	WSW 1/2 - 1 (0.727 mi.)	Z154	193
WEBSTER GEAR	244 SHORELINE HWY	WSW 1/2 - 1 (0.728 mi.)	Z157	197

Federal ERNS list

ERNS: The Emergency Response Notification System records and stores information on reported releases of oil and hazardous substances. The source of this database is the U.S. EPA.

A review of the ERNS list, as provided by EDR, and dated 09/30/2013 has revealed that there are 8 ERNS sites within approximately 0.5 miles of the target property.

<u>Lower Elevation</u>	<u>Address</u>	<u>Direction / Distance</u>	<u>Map ID</u>	<u>Page</u>
Not reported	475 E STRAWBERRY DR	SSE 0 - 1/8 (0.004 mi.)	B10	14
Not reported	FRONTAGE RD & SEMINARY	WNW 1/8 - 1/4 (0.161 mi.)	D13	15
Not reported	100 SHORELINE	SW 1/4 - 1/2 (0.323 mi.)	J43	74
Not reported	32 HERON DRIVE	SE 1/4 - 1/2 (0.424 mi.)	64	95
Not reported	765 REDWOOD HWY	NW 1/4 - 1/2 (0.445 mi.)	N66	95
Not reported	789 REDWOOD HIGHWAY	NW 1/4 - 1/2 (0.474 mi.)	N80	109
Not reported	789 REDWOOD HIGHWAY	NW 1/4 - 1/2 (0.474 mi.)	N81	110
Not reported	24 CHANNEL LANDING	NNE 1/4 - 1/2 (0.489 mi.)	R102	136

State- and tribal - equivalent NPL

RESPONSE: Identifies confirmed release sites where DTSC is involved in remediation, either in a lead or oversight capacity. These confirmed release sites are generally high-priority and high potential risk.

A review of the RESPONSE list, as provided by EDR, and dated 03/12/2014 has revealed that there is 1 RESPONSE site within approximately 1.5 miles of the target property.

<u>Lower Elevation</u>	<u>Address</u>	<u>Direction / Distance</u>	<u>Map ID</u>	<u>Page</u>
SOUTH PACIFIC DIVISION LABORAT	25 LIBERTY SHIP WAY	SSE 1 - 2 (1.458 mi.)	178	272

State- and tribal - equivalent CERCLIS

ENVIROSTOR: The Department of Toxic Substances Control's (DTSC's) Site Mitigation and Brownfields Reuse Program's (SMBRP's) EnviroStor database identifies sites that have known contamination or sites for which there may be reasons to investigate further. The database includes the following site types: Federal Superfund sites (National Priorities List (NPL)); State Response, including Military Facilities and State Superfund; Voluntary Cleanup; and School sites. EnviroStor provides similar information to the information that was available in CalSites, and provides additional site information, including, but not limited to, identification of formerly-contaminated properties that have been released for reuse, properties where environmental deed restrictions have been recorded to prevent inappropriate land uses, and risk characterization information that is used to assess potential impacts to public health and the environment at contaminated sites.

A review of the ENVIROSTOR list, as provided by EDR, and dated 03/12/2014 has revealed that there are

EXECUTIVE SUMMARY

5 ENVIROSTOR sites within approximately 1.5 miles of the target property.

<u>Lower Elevation</u>	<u>Address</u>	<u>Direction / Distance</u>	<u>Map ID</u>	<u>Page</u>
COMMODORE HELICOPTERS Status: Refer: Other Agency	240 BOLINAS AVENUE	SSW 1/4 - 1/2 (0.374 mi.)	L51	79
GRAHAM'S GARAGE Status: Refer: Other Agency	228 ALMONT	WSW 1/2 - 1 (0.702 mi.)	W147	185
MILL VALLEY MIDDLE SCHOOL Status: Refer: Other Agency	425 SYCAMORE	WNW 1/2 - 1 (0.944 mi.)	AD174	255
SOUTH PACIFIC DIVISION LABORAT Status: Certified O&M - Land Use Restrictions Only	25 LIBERTY SHIP WAY	SSE 1 - 2 (1.458 mi.)	178	272
MARINSHIP Status: No Further Action	SPRING STREET AND GATE	SSE 1 - 2 (1.460 mi.)	179	277

State and tribal landfill and/or solid waste disposal site lists

SWF/LF: The Solid Waste Facilities/Landfill Sites records typically contain an inventory of solid waste disposal facilities or landfills in a particular state. The data come from the Integrated Waste Management Board's Solid Waste Information System (SWIS) database.

A review of the SWF/LF list, as provided by EDR, and dated 02/14/2014 has revealed that there is 1 SWF/LF site within approximately 1 mile of the target property.

<u>Lower Elevation</u>	<u>Address</u>	<u>Direction / Distance</u>	<u>Map ID</u>	<u>Page</u>
MILL VALLEY DUMP	SYCAMORE & CAMINO ALTO,	WNW 1/2 - 1 (0.998 mi.)	176	258

State and tribal leaking storage tank lists

LUST: The Leaking Underground Storage Tank Incident Reports contain an inventory of reported leaking underground storage tank incidents. The data come from the State Water Resources Control Board Leaking Underground Storage Tank Information System.

A review of the LUST list, as provided by EDR, and dated 03/17/2014 has revealed that there are 19 LUST sites within approximately 1 mile of the target property.

<u>Lower Elevation</u>	<u>Address</u>	<u>Direction / Distance</u>	<u>Map ID</u>	<u>Page</u>
SAN FRANCISCO SEAPLANES TOURS Status: Completed - Case Closed	240 2 REDWOOD HWY	W 1/8 - 1/4 (0.191 mi.)	E15	16
ALFA GAS STATION Status: Completed - Case Closed	570 REDWOOD	WNW 1/4 - 1/2 (0.254 mi.)	G22	21
STRAWBERRY CHEVRON FOOD MART Status: Open - Site Assessment	580 REDWOOD HIGHWAY	WNW 1/4 - 1/2 (0.263 mi.)	G26	44
MARIN/CHEVRON CAR WASH Status: Open - Site Assessment	584 REDWOOD	WNW 1/4 - 1/2 (0.267 mi.)	G31	52
EXXON Status: Completed - Case Closed	595 REDWOOD HWY	NW 1/4 - 1/2 (0.277 mi.)	G37	65
CALTRANS MANZANITA FACILITY Status: Completed - Case Closed	40 SHORELINE HWY	SW 1/4 - 1/2 (0.398 mi.)	L54	81

EXECUTIVE SUMMARY

<u>Lower Elevation</u>	<u>Address</u>	<u>Direction / Distance</u>	<u>Map ID</u>	<u>Page</u>
EXXON Status: Completed - Case Closed	156 SHORELINE HWY	SW 1/4 - 1/2 (0.471 mi.)	O77	106
SHELL OIL CO Status: Completed - Case Closed	798 REDWOOD HWY	NW 1/4 - 1/2 (0.487 mi.)	N95	123
ARCO # 00524 Status: Completed - Case Closed	789 OLD REDWOOD HWY	NW 1/4 - 1/2 (0.488 mi.)	N101	132
TOSCO - FACILITY #4886 Status: Completed - Case Closed	250 TIBURON BLVD	NNE 1/2 - 1 (0.594 mi.)	S119	147
MILL VALLEY IMPORTS Status: Completed - Case Closed	900 REDWOOD HWY	NW 1/2 - 1 (0.608 mi.)	T121	152
MILL VALLEY IMPORTS CHEVRON Status: Completed - Case Closed	900 REDWOOD HWY 105 TIBURON BLVD E	NW 1/2 - 1 (0.611 mi.) NNW 1/2 - 1 (0.631 mi.)	T122 V134	154 165
FLEA MARKET PROPERTY Status: Completed - Case Closed	100 DONAHUE ST	S 1/2 - 1 (0.724 mi.)	151	187
ARCO # 00254 Status: Completed - Case Closed	251 SHORELINE HWY	WSW 1/2 - 1 (0.734 mi.)	AA160	201
FORMER CHEVRON Status: Completed - Case Closed	204 FLAMINGO ROAD	WSW 1/2 - 1 (0.835 mi.)	165	209
MILL VALLEY CORPORATION YARD Status: Completed - Case Closed	450 SYCAMORE AVENUE	WNW 1/2 - 1 (0.896 mi.)	AD167	214
HERBERT WEINER Status: Completed - Case Closed	2901 BRIDGEWAY	S 1/2 - 1 (0.905 mi.)	AE168	236
SHELL	2901 BRIDGEWAY BLVD	S 1/2 - 1 (0.905 mi.)	AE169	242

SLIC: SLIC Region comes from the California Regional Water Quality Control Board.

A review of the SLIC list, as provided by EDR, and dated 03/17/2014 has revealed that there are 7 SLIC sites within approximately 1 mile of the target property.

<u>Lower Elevation</u>	<u>Address</u>	<u>Direction / Distance</u>	<u>Map ID</u>	<u>Page</u>
APOLLO CLEANERS Facility Status: Completed - Case Closed	160 DONAHUE STREET	SSW 1/2 - 1 (0.616 mi.)	U123	156
MARTIN'S TRIANGLE Facility Status: Open - Inactive	234 SHORELINE HWY	WSW 1/2 - 1 (0.724 mi.)	Z150	187
WEBSTER GEARS Facility Status: Completed - Case Closed	244 SHORELINE HIGHWAY	WSW 1/2 - 1 (0.728 mi.)	Z158	198
HEATH CERAMICS LTD Facility Status: Completed - Case Closed	400 GATE 5 ROAD	SSE 1/2 - 1 (0.916 mi.)	AC170	243
HEATH CERAMICS ANDERSON'S BOAT YARD INC Facility Status: Open - Site Assessment	400 GATE 5 ROAD 400 HARBOR DRIVE	SSE 1/2 - 1 (0.916 mi.) SSE 1/2 - 1 (0.916 mi.)	AC171 AC172	248 248
MILL VALLEY MIDDLE SCHOOL Facility Status: Open - Inactive	UNKNOWN CAMINO ALTO & SWNW 1/2 - 1 (0.952 mi.)		AD175	257

EXECUTIVE SUMMARY

State and tribal registered storage tank lists

UST: The Underground Storage Tank database contains registered USTs. USTs are regulated under Subtitle I of the Resource Conservation and Recovery Act (RCRA). The data come from the State Water Resources Control Board's Hazardous Substance Storage Container Database.

A review of the UST list, as provided by EDR, and dated 03/17/2014 has revealed that there are 18 UST sites within approximately 0.75 miles of the target property.

<u>Lower Elevation</u>	<u>Address</u>	<u>Direction / Distance</u>	<u>Map ID</u>	<u>Page</u>
MARIN CHEVRON CAR WASH	REDWOOD HWY & FRONTAGE	W 1/8 - 1/4 (0.206 mi.)	E16	17
ALFA INVESTMENTS	570 REDWOOD HWY.	WNW 1/4 - 1/2 (0.254 mi.)	G21	19
STRAWBERRY CHEVRON	580-584 REDWOOD HWY.	WNW 1/4 - 1/2 (0.263 mi.)	G28	48
PSI STRAWBERRY CHEVRON FOOD MA	580 REDWOOD HIGHWAY	WNW 1/4 - 1/2 (0.263 mi.)	G29	49
PSI STRAWBERRY CHEVRON CAR WAS	584 REDWOOD HIGHWAY	WNW 1/4 - 1/2 (0.267 mi.)	G32	61
EXXON	595 REDWOOD HWY	NW 1/4 - 1/2 (0.277 mi.)	G36	65
CALTRANS-MANZANITA	40 SHORELINE HWY	SW 1/4 - 1/2 (0.398 mi.)	L58	87
EXXON SERVICE STATION	156 SHORELINE HWY.	SW 1/4 - 1/2 (0.471 mi.)	O75	103
ARCO #524	789 REDWOOD HWY.	NW 1/4 - 1/2 (0.474 mi.)	N82	110
SHORELINE GAS	150-160 SHORELINE HWY	SW 1/4 - 1/2 (0.482 mi.)	O85	115
SHELL	798 REDWOOD HWY.	NW 1/4 - 1/2 (0.487 mi.)	N98	130
FILM COMPANY	209 STRAWBERRY VILLAGE	NW 1/2 - 1 (0.505 mi.)	N110	141
SEWERAGE AGENCY OF SOUTHERN MA	241 TIBURON BLVD.	NNE 1/2 - 1 (0.594 mi.)	S113	143
TIBURON 76 #2705651	250 TIBURON BLVD.	NNE 1/2 - 1 (0.594 mi.)	S114	143
MILL VALLEY IMPORTS	900 REDWOOD HWY	NW 1/2 - 1 (0.611 mi.)	T122	154
CHEVRON #9-4390	105 TIBURON BLVD.	NNW 1/2 - 1 (0.631 mi.)	V130	160
MARIN COUNTY - MARIN CITY	850 DRAKE AVE.	SSW 1/2 - 1 (0.645 mi.)	U137	179
MILL VALLEY FIRE DEPARTMENT	1 HAMILTON DR.	NW 1/2 - 1 (0.738 mi.)	AB163	208

ADDITIONAL ENVIRONMENTAL RECORDS

Local Lists of Registered Storage Tanks

CA FID UST: The Facility Inventory Database contains active and inactive underground storage tank locations. The source is the State Water Resource Control Board.

A review of the CA FID UST list, as provided by EDR, and dated 10/31/1994 has revealed that there are 8 CA FID UST sites within approximately 0.75 miles of the target property.

<u>Lower Elevation</u>	<u>Address</u>	<u>Direction / Distance</u>	<u>Map ID</u>	<u>Page</u>
ALFA GAS STATION	570 REDWOOD	WNW 1/4 - 1/2 (0.254 mi.)	G22	21
MARIN CARWASH & CAR CARE	580 REDWOOD HWY	WNW 1/4 - 1/2 (0.263 mi.)	G27	46
EXXON SERVICE STATION	585 REDWOOD HWY	WNW 1/4 - 1/2 (0.267 mi.)	G30	50
CA DEPT OF TRANS	40 SHORELINE HWY	SW 1/4 - 1/2 (0.398 mi.)	L56	86
EXXON	156 SHORELINE HWY	SW 1/4 - 1/2 (0.471 mi.)	O78	109
ANGES TOWN & COUNTRY SHELL	798 REDWOOD HWY	NW 1/4 - 1/2 (0.487 mi.)	N96	128
94390	105 TIBURON BLVD	NNW 1/2 - 1 (0.631 mi.)	V131	161
MILL VALLEY FIRE DEPARTMENT	1 HAMILTON DR	NW 1/2 - 1 (0.738 mi.)	AB162	207

EXECUTIVE SUMMARY

HIST UST: Historical UST Registered Database.

A review of the HIST UST list, as provided by EDR, and dated 10/15/1990 has revealed that there are 15 HIST UST sites within approximately 0.75 miles of the target property.

<u>Equal/Higher Elevation</u>	<u>Address</u>	<u>Direction / Distance</u>	<u>Map ID</u>	<u>Page</u>
RICARDO ROAD LIFT STATION	RICARDO ROAD	NNW 1/4 - 1/2 (0.337 mi.)	45	75
<u>Lower Elevation</u>	<u>Address</u>	<u>Direction / Distance</u>	<u>Map ID</u>	<u>Page</u>
STRAWBERRY	570 OLD REDWOOD HWY	W 1/8 - 1/4 (0.162 mi.)	D14	15
MARIN CARWASH & CAR CARE	580 REDWOOD HWY # 584	NW 1/4 - 1/2 (0.258 mi.)	G24	41
EXXON SERVICE STATION	585 REDWOOD HWY	WNW 1/4 - 1/2 (0.267 mi.)	G30	50
MANZANITA	40 SHORELINE HWY	SW 1/4 - 1/2 (0.398 mi.)	L59	89
TEXACO SERVICE STATION	156 SHORELINE HWY	SW 1/4 - 1/2 (0.471 mi.)	O76	103
ARCO FAC #524	789 REDWOOD HWY	NW 1/4 - 1/2 (0.474 mi.)	N83	111
TOWN & COUNTRY SHELL SERVICE	798 REDWOOD HWY	NW 1/4 - 1/2 (0.487 mi.)	N94	122
TOWN AND COUNTRY SHELL	798 REDWOOD HWY	NW 1/4 - 1/2 (0.487 mi.)	N99	130
TIBURON UNION	250 TIBURON BLVD	NNE 1/2 - 1 (0.594 mi.)	S115	144
UNIONOIL SS# 4886	250 TIBURON BLVD	NNE 1/2 - 1 (0.594 mi.)	S117	145
UNION OIL SS# 4886	250 TIBURON BLVD	NNE 1/2 - 1 (0.594 mi.)	S120	150
94390	105 TIBURON BLVD	NNW 1/2 - 1 (0.631 mi.)	V129	159
KARIM SAFIRI	251 SHORELINE HWY	WSW 1/2 - 1 (0.734 mi.)	AA161	206
MILL VALLEY FIRE DEPARTMENT	#1 HAMILTON DR.	NW 1/2 - 1 (0.738 mi.)	AB164	208

SWEEPS UST: Statewide Environmental Evaluation and Planning System. This underground storage tank listing was updated and maintained by a company contacted by the SWRCB in the early 1990's. The listing is no longer updated or maintained. The local agency is the contact for more information on a site on the SWEEPS list.

A review of the SWEEPS UST list, as provided by EDR, and dated 06/01/1994 has revealed that there are 12 SWEEPS UST sites within approximately 0.75 miles of the target property.

<u>Lower Elevation</u>	<u>Address</u>	<u>Direction / Distance</u>	<u>Map ID</u>	<u>Page</u>
ALFA GAS STATION	570 REDWOOD	WNW 1/4 - 1/2 (0.254 mi.)	G22	21
MARIN CARWASH & CAR CARE	580 REDWOOD HWY	WNW 1/4 - 1/2 (0.263 mi.)	G27	46
EXXON SERVICE STATION	585 REDWOOD HWY	WNW 1/4 - 1/2 (0.267 mi.)	G30	50
CA DEPT OF TRANS	40 SHORELINE HWY	SW 1/4 - 1/2 (0.398 mi.)	L56	86
EXXON	156 SHORELINE HWY	SW 1/4 - 1/2 (0.471 mi.)	O77	106
ARCO FAC #524	789 REDWOOD HWY	NW 1/4 - 1/2 (0.474 mi.)	N83	111
ANGES TOWN & COUNTRY SHELL	798 REDWOOD HWY	NW 1/4 - 1/2 (0.487 mi.)	N96	128
UNION OIL SS# 4886	250 TIBURON BLVD	NNE 1/2 - 1 (0.594 mi.)	S120	150
CHEVRON SERVICE STATION #94390	105 TIBURON HWY	NNW 1/2 - 1 (0.631 mi.)	V132	162
MARIN CITY FIREHOUSE/SHERIFF S	850 DRAKE AVE	SSW 1/2 - 1 (0.645 mi.)	U138	180
ARCO # 00254	251 SHORELINE HWY	WSW 1/2 - 1 (0.734 mi.)	AA160	201
MILL VALLEY FIRE DEPARTMENT	1 HAMILTON DR	NW 1/2 - 1 (0.738 mi.)	AB162	207

Local Land Records

DEED: The use of recorded land use restrictions is one of the methods the DTSC uses to protect the public from unsafe exposures to hazardous substances and wastes .

A review of the DEED list, as provided by EDR, and dated 03/10/2014 has revealed that there is 1 DEED

EXECUTIVE SUMMARY

site within approximately 1 mile of the target property.

<u>Lower Elevation</u>	<u>Address</u>	<u>Direction / Distance</u>	<u>Map ID</u>	<u>Page</u>
HEATH CERAMICS LTD	400 GATE 5 ROAD	SSE 1/2 - 1 (0.916 mi.)	AC170	243

Records of Emergency Release Reports

CHMIRS: The California Hazardous Material Incident Report System contains information on reported hazardous material incidents, i.e., accidental releases or spills. The source is the California Office of Emergency Services.

A review of the CHMIRS list, as provided by EDR, and dated 10/14/2013 has revealed that there are 10 CHMIRS sites within approximately 0.5 miles of the target property.

<u>Lower Elevation</u>	<u>Address</u>	<u>Direction / Distance</u>	<u>Map ID</u>	<u>Page</u>
Not reported	400 SAN ANDREA DR	0 - 1/8 (0.000 mi.)	2	8
Not reported	325 STRAWBERRY DR	ENE 0 - 1/8 (0.003 mi.)	8	12
Not reported	555-575 REDWOOD FRONTAGW	1/4 - 1/2 (0.263 mi.)	E25	42
Not reported	IN FRONT OF 6 EGRET WAY	SE 1/4 - 1/2 (0.272 mi.)	H35	63
Not reported	BEHIND 16 HERON DR	SE 1/4 - 1/2 (0.346 mi.)	H47	76
Not reported	6000 SHELTER BAY AVE.	WNW 1/4 - 1/2 (0.408 mi.)	M61	90
Not reported	110 STRAWBERRY VILLAGE	NNW 1/4 - 1/2 (0.467 mi.)	P72	100
ARCO FAC #524	789 REDWOOD HWY	NW 1/4 - 1/2 (0.474 mi.)	N83	111
Not reported	11 STRAWBERRY CIR.	NNE 1/4 - 1/2 (0.487 mi.)	Q100	131
Not reported	24 CHANNEL LANDING	NNE 1/4 - 1/2 (0.489 mi.)	R103	136

Other Ascertainable Records

RCRA NonGen / NLR: RCRAInfo is EPA's comprehensive information system, providing access to data supporting the Resource Conservation and Recovery Act (RCRA) of 1976 and the Hazardous and Solid Waste Amendments (HSWA) of 1984. The database includes selective information on sites which generate, transport, store, treat and/or dispose of hazardous waste as defined by the Resource Conservation and Recovery Act (RCRA). Non-Generators do not presently generate hazardous waste.

A review of the RCRA NonGen / NLR list, as provided by EDR, and dated 03/11/2014 has revealed that there are 2 RCRA NonGen / NLR sites within approximately 0.75 miles of the target property.

<u>Lower Elevation</u>	<u>Address</u>	<u>Direction / Distance</u>	<u>Map ID</u>	<u>Page</u>
MARIN CLEANERS INC	1 BLACKFIELD DR	NNE 1/2 - 1 (0.683 mi.)	Y146	182
PACIFIC BELL	235 SHORELINE HIGHWAY	WSW 1/2 - 1 (0.726 mi.)	Z152	191

FINDS: The Facility Index System contains both facility information and "pointers" to other sources of information that contain more detail. These include: RCRIS; Permit Compliance System (PCS); Aerometric Information Retrieval System (AIRS); FATES (FIFRA [Federal Insecticide Fungicide Rodenticide Act] and TSCA Enforcement System, FTTS [FIFRA/TSCA Tracking System]; CERCLIS; DOCKET (Enforcement Docket used to manage and track information on civil judicial enforcement cases for all environmental statutes); Federal Underground Injection Control (FURS); Federal Reporting Data System (FRDS); Surface Impoundments (SIA); TSCA Chemicals in Commerce Information System (CICS); PADS; RCRA-J (medical waste transporters/disposers); TRIS; and TSCA. The source of this database is the U.S. EPA/NTIS.

A review of the FINDS list, as provided by EDR, and dated 11/18/2013 has revealed that there are 7

EXECUTIVE SUMMARY

FINDS sites within approximately 0.5 miles of the target property.

<u>Lower Elevation</u>	<u>Address</u>	<u>Direction / Distance</u>	<u>Map ID</u>	<u>Page</u>
FERRARI OF SAN FRANCISCO	595 REDWOOD HWY	NW 1/4 - 1/2 (0.277 mi.)	G38	67
CALTRANS-MANZANITA	40 SHORELINE HWY	SW 1/4 - 1/2 (0.398 mi.)	L58	87
CITY OF MILL VALLEY	6000 SHELTER BAY AVENUE	WNW 1/4 - 1/2 (0.408 mi.)	M63	94
SAUSALITO MARIN CITY SANITARY	15 SHORELINE HIGHWAY	SW 1/4 - 1/2 (0.452 mi.)	O67	96
TEXACO SERVICE STATION	156 SHORELINE HWY	SW 1/4 - 1/2 (0.471 mi.)	O76	103
FIRESIDE APARTMENTS	115 SHORELINE HWY	SW 1/4 - 1/2 (0.482 mi.)	O90	118
EQUILON ENTERPRISES	798 REDWOOD HWY	NW 1/4 - 1/2 (0.487 mi.)	N97	130

Cortese: The sites for the list are designated by the State Water Resource Control Board (LUST), the Integrated Waste Board (SWF/LS), and the Department of Toxic Substances Control (Cal-Sites).

A review of the Cortese list, as provided by EDR, and dated 03/31/2014 has revealed that there is 1 Cortese site within approximately 1 mile of the target property.

<u>Lower Elevation</u>	<u>Address</u>	<u>Direction / Distance</u>	<u>Map ID</u>	<u>Page</u>
MILL VALLEY CORPORATION YARD	450 SYCAMORE AVENUE	WNW 1/2 - 1 (0.896 mi.)	AD167	214

HIST CORTESE: The sites for the list are designated by the State Water Resource Control Board [LUST], the Integrated Waste Board [SWF/LS], and the Department of Toxic Substances Control [CAL SITES]. This listing is no longer updated by the state agency.

A review of the HIST CORTESE list, as provided by EDR, and dated 04/01/2001 has revealed that there are 8 HIST CORTESE sites within approximately 0.5 miles of the target property.

<u>Lower Elevation</u>	<u>Address</u>	<u>Direction / Distance</u>	<u>Map ID</u>	<u>Page</u>
SAN FRANCISCO SEAPLANES TOURS	240 2 REDWOOD HWY	W 1/8 - 1/4 (0.191 mi.)	E15	16
ALFA GAS STATION	570 REDWOOD	WNW 1/4 - 1/2 (0.254 mi.)	G22	21
MARIN/CHEVRON CAR WASH	584 REDWOOD	WNW 1/4 - 1/2 (0.267 mi.)	G31	52
EXXON	595 REDWOOD HWY	NW 1/4 - 1/2 (0.277 mi.)	G37	65
CALTRANS MANZANITA FACILITY	40 SHORELINE HWY	SW 1/4 - 1/2 (0.398 mi.)	L54	81
EXXON	156 SHORELINE HWY	SW 1/4 - 1/2 (0.471 mi.)	O77	106
SHELL OIL CO	798 REDWOOD HWY	NW 1/4 - 1/2 (0.487 mi.)	N95	123
ARCO # 00524	789 OLD REDWOOD HWY	NW 1/4 - 1/2 (0.488 mi.)	N101	132

Notify 65: Listings of all Proposition 65 incidents reported to counties by the State Water Resources Control Board and the Regional Water Quality Control Board. This database is no longer updated by the reporting agency.

A review of the Notify 65 list, as provided by EDR, and dated 10/21/1993 has revealed that there are 3 Notify 65 sites within approximately 1.5 miles of the target property.

<u>Lower Elevation</u>	<u>Address</u>	<u>Direction / Distance</u>	<u>Map ID</u>	<u>Page</u>
EXXON RAS #7-0226	156 SHORE LINE WAY	SW 1/4 - 1/2 (0.463 mi.)	L69	98
UNOCAL SERVICE STATION #4886	250 TIBURON BOULEVARD	NNE 1/2 - 1 (0.594 mi.)	S116	145
ALFA GAS STATION	5 ASHFORD	NW 1 - 2 (1.042 mi.)	177	260

EXECUTIVE SUMMARY

DRYCLEANERS: A list of drycleaner related facilities that have EPA ID numbers. These are facilities with certain SIC codes: power laundries, family and commercial; garment pressing and cleaners' agents; linen supply; coin-operated laundries and cleaning; drycleaning plants except rugs; carpet and upholster cleaning; industrial launderers; laundry and garment services.

A review of the DRYCLEANERS list, as provided by EDR, and dated 09/10/2013 has revealed that there are 3 DRYCLEANERS sites within approximately 0.75 miles of the target property.

<u>Lower Elevation</u>	<u>Address</u>	<u>Direction / Distance</u>	<u>Map ID</u>	<u>Page</u>
GATEWAY CLEANERS	160 DONAHUE ST STE G	SSW 1/2 - 1 (0.621 mi.)	U126	157
GATEWAY CLEANERS	160 DONAHUE ST UNIT G	SSW 1/2 - 1 (0.621 mi.)	U127	158
MARIN CLEANERS INC	1 BLACKFIELD DR	NNE 1/2 - 1 (0.683 mi.)	Y145	182

ENF: A listing of Water Board Enforcement Actions. Formal is everything except Oral/Verbal Communication, Notice of Violation, Expedited Payment Letter, and Staff Enforcement Letter.

A review of the ENF list, as provided by EDR, and dated 02/25/2014 has revealed that there are 4 ENF sites within approximately 0.5 miles of the target property.

<u>Lower Elevation</u>	<u>Address</u>	<u>Direction / Distance</u>	<u>Map ID</u>	<u>Page</u>
ALFA GAS STATION	570 REDWOOD	WNW 1/4 - 1/2 (0.254 mi.)	G22	21
MARIN/CHEVRON CAR WASH	584 REDWOOD	WNW 1/4 - 1/2 (0.267 mi.)	G31	52
CALTRANS MANZANITA FACILITY	40 SHORELINE HWY	SW 1/4 - 1/2 (0.398 mi.)	L54	81
SHELL OIL CO	798 REDWOOD HWY	NW 1/4 - 1/2 (0.487 mi.)	N95	123

HAZNET: The data is extracted from the copies of hazardous waste manifests received each year by the DTSC. The annual volume of manifests is typically 700,000-1,000,000 annually, representing approximately 350,000-500,000 shipments. Data from non-California manifests & continuation sheets are not included at the present time. Data are from the manifests submitted without correction, and therefore many contain some invalid values for data elements such as generator ID, TSD ID, waste category, & disposal method. The source is the Department of Toxic Substance Control is the agency

A review of the HAZNET list, as provided by EDR, and dated 12/31/2012 has revealed that there are 38 HAZNET sites within approximately 0.5 miles of the target property.

<u>Equal/Higher Elevation</u>	<u>Address</u>	<u>Direction / Distance</u>	<u>Map ID</u>	<u>Page</u>
SOUTHERN MARIN FIRE PROTECTION	308 REED BLVD	N 0 - 1/8 (0.049 mi.)	C11	14
STEPHEN SHAW	300 REED BLVD.	N 0 - 1/8 (0.053 mi.)	C12	14
BILL PETROCELLI	203 RICARDO RD.	N 1/4 - 1/2 (0.271 mi.)	33	62
BRANDON JEWETT	156 RICHARDSON DR	NNW 1/4 - 1/2 (0.426 mi.)	65	95
<u>Lower Elevation</u>	<u>Address</u>	<u>Direction / Distance</u>	<u>Map ID</u>	<u>Page</u>
RON GAITHER	111 SEMINARY DR	0 - 1/8 (0.000 mi.)	A1	8
HARBOR POINT APARTMENTS	450 EAST STRAWBERRY DRI	0 - 1/8 (0.000 mi.)	B3	10
STRAWBERRY SHORES APT	131 SEMINARY DR APT E	0 - 1/8 (0.000 mi.)	A5	10
STRAWBERRY COVE OWNERS ASSOCIA	120 SEMINARY DR	0 - 1/8 (0.000 mi.)	A6	11
STRAWBERRY SHORES RESIDENTIAL	133 SEMINARY DR APT F	0 - 1/8 (0.000 mi.)	A7	11
HARBOR POINT RACKET AND BEACH	475 E STRAWBERRY DR	SSE 0 - 1/8 (0.004 mi.)	B9	13
HARBOR POINT APTS INC	#5 WEATHERLY DR #308	SE 1/4 - 1/2 (0.257 mi.)	H23	40
DAVID NEWCOMER	241 RICHARDSON DR.	N 1/4 - 1/2 (0.271 mi.)	I34	63
FERRARI OF SAN FRANCISCO	595 REDWOOD HWY	NW 1/4 - 1/2 (0.277 mi.)	G39	68
MARIN FOOT HEALTH	100 SHORELINE HWY	SW 1/4 - 1/2 (0.323 mi.)	J40	71
REDWOOD ENGINEERING	100 SHORELINE HWY	SW 1/4 - 1/2 (0.323 mi.)	J41	71

EXECUTIVE SUMMARY

<u>Lower Elevation</u>	<u>Address</u>	<u>Direction / Distance</u>	<u>Map ID</u>	<u>Page</u>
HLAVAC PODIATRY	100 SHORELINE HWY, BLDG	SW 1/4 - 1/2 (0.323 mi.)	J42	73
AUSTIN KNIGHT ADVERTISING	100 SHORELINE HWY	SW 1/4 - 1/2 (0.323 mi.)	J44	74
SHELTER BAY HOA	1000 SHELTER BAY AVE	WNW 1/4 - 1/2 (0.344 mi.)	K46	76
CY MIRAVALLE	232 E STRAWBERRY DR	N 1/4 - 1/2 (0.347 mi.)	I48	78
BOB MAYES	216 E STRAWBERRY DR	N 1/4 - 1/2 (0.355 mi.)	I49	78
SHELTER HILL APARTMENTS	1 MIWOK WAY	WNW 1/4 - 1/2 (0.382 mi.)	K52	80
EAH HOUSING	13 MIWOK WAY	WNW 1/4 - 1/2 (0.388 mi.)	K53	80
CALTRANS DISTRICT 4	40 SHORELINE HWY	SW 1/4 - 1/2 (0.398 mi.)	L55	84
1X BAHRAM BAKSHI	105 BELVEDERE DR	NNW 1/4 - 1/2 (0.465 mi.)	P70	98
SAFEWAY STORE # 2718	110 STRAWBERRY VLG	NNW 1/4 - 1/2 (0.467 mi.)	P71	99
EXXON CO USA #70226	156 SHORELINE	SW 1/4 - 1/2 (0.471 mi.)	O74	102
LARKSPUR HOTEL MILL VALLEY	160 SHORELINE HWY	SW 1/4 - 1/2 (0.482 mi.)	O86	116
HOLIDAY INN EXPRESS	160 SHORELINE HWY	SW 1/4 - 1/2 (0.482 mi.)	O87	116
STERLING ENVIRONMENTAL CORP	160 SHORELINE HWY	SW 1/4 - 1/2 (0.482 mi.)	O88	117
FIRESIDE AFFORDABLE HOUSING AS	115 SHORELINE HWY	SW 1/4 - 1/2 (0.482 mi.)	O89	117
FIRESIDE AFFORDABLE HOUSING AS	115 SHORELINE HWY	SW 1/4 - 1/2 (0.482 mi.)	O91	118
FIRESIDE APARTMENTS	115 SHORELINE HWY	SW 1/4 - 1/2 (0.482 mi.)	O92	119
LAURIE BAMBERGER	124 BELVEDERE DR	NNW 1/4 - 1/2 (0.486 mi.)	93	121
STRAWBERRY RECREATION DISTRICT	118 EAST STRAWBERRY DRI	N 1/4 - 1/2 (0.490 mi.)	Q104	137
STRAWBERRY VILL DENTL CARE J L	613 STRAWBERRY VILLAGE	NNW 1/4 - 1/2 (0.495 mi.)	P105	138
STRAWBERRY POINT SCHOOL	117 E STRAWBERRY DR	N 1/4 - 1/2 (0.496 mi.)	Q106	138
STRAWBERRY POINT ELEMENTARY SC	117 E STRAWBERRY DR	N 1/4 - 1/2 (0.496 mi.)	Q108	140
MILL VALLEY SCHOOL DISTRICT	117 E STRAWBERRY DR	N 1/4 - 1/2 (0.496 mi.)	Q109	140

EMI: Toxics and criteria pollutant emissions data collected by the ARB and local air pollution agencies

A review of the EMI list, as provided by EDR, and dated 12/31/2012 has revealed that there are 3 EMI sites within approximately 0.5 miles of the target property.

<u>Lower Elevation</u>	<u>Address</u>	<u>Direction / Distance</u>	<u>Map ID</u>	<u>Page</u>
CITY OF MILL VALLEY	6000 SHELTER BAY AVENUE	WNW 1/4 - 1/2 (0.408 mi.)	M62	91
SAUSALITO MARIN CITY SANITARY	15 SHORELINE HIGHWAY	SW 1/4 - 1/2 (0.452 mi.)	O68	96
COUNTY OF MARIN, STRAWBERRY CI	117 E STRAWBERRY DRIVE	N 1/4 - 1/2 (0.496 mi.)	Q107	138

HWP: Detailed information on permitted hazardous waste facilities and corrective action ("cleanups") tracked in EnviroStor.

A review of the HWP list, as provided by EDR, and dated 02/24/2014 has revealed that there is 1 HWP site within approximately 1.5 miles of the target property.

<u>Lower Elevation</u>	<u>Address</u>	<u>Direction / Distance</u>	<u>Map ID</u>	<u>Page</u>
PHOTO WASTE RECYCLING	200 GATE 5 ROAD, #115	SSE 1/2 - 1 (0.846 mi.)	AC166	213

EXECUTIVE SUMMARY

EDR HIGH RISK HISTORICAL RECORDS

EDR Exclusive Records

EDR US Hist Auto Stat: EDR has searched selected national collections of business directories and has collected listings of potential gas station/filling station/service station sites that were available to EDR researchers. EDR's review was limited to those categories of sources that might, in EDR's opinion, include gas station/filling station/service station establishments. The categories reviewed included, but were not limited to gas, gas station, gasoline station, filling station, auto, automobile repair, auto service station, service station, etc. This database falls within a category of information EDR classifies as "High Risk Historical Records", or HRHR. EDR's HRHR effort presents unique and sometimes proprietary data about past sites and operations that typically create environmental concerns, but may not show up in current government records searches.

A review of the EDR US Hist Auto Stat list, as provided by EDR, has revealed that there are 16 EDR US Hist Auto Stat sites within approximately 0.75 miles of the target property.

<u>Equal/Higher Elevation</u>	<u>Address</u>	<u>Direction / Distance</u>	<u>Map ID</u>	<u>Page</u>
Not reported	415 SHERWOOD DR	SSW 1/2 - 1 (0.650 mi.)	139	180
<u>Lower Elevation</u>	<u>Address</u>	<u>Direction / Distance</u>	<u>Map ID</u>	<u>Page</u>
Not reported	133 SEMINARY DR	0 - 1/8 (0.000 mi.)	A4	10
Not reported	707 REDWOOD HWY FRONTAWN	1/8 - 1/4 (0.215 mi.)	D18	18
Not reported	580 REDWOOD HWY FRONTAW	1/8 - 1/4 (0.235 mi.)	F19	18
Not reported	584 REDWOOD HWY FRONTAW	1/8 - 1/4 (0.236 mi.)	F20	19
Not reported	789 REDWOOD HWY FRONTANW	1/4 - 1/2 (0.368 mi.)	50	78
Not reported	29 MIWOK WAY	WNW 1/4 - 1/2 (0.407 mi.)	K60	89
Not reported	250 TIBURON BLVD	NNE 1/2 - 1 (0.594 mi.)	S118	146
Not reported	105 TIBURON BLVD	NNW 1/2 - 1 (0.631 mi.)	V135	176
Not reported	33 CIRCLE DR	NE 1/2 - 1 (0.672 mi.)	X142	181
Not reported	31 CIRCLE DR	NE 1/2 - 1 (0.672 mi.)	X143	181
Not reported	220 SHORELINE HWY	WSW 1/2 - 1 (0.718 mi.)	Z148	186
Not reported	227 SHORELINE HWY	WSW 1/2 - 1 (0.722 mi.)	Z149	187
Not reported	235 SHORELINE HWY	WSW 1/2 - 1 (0.726 mi.)	Z153	193
Not reported	242 SHORELINE HWY	WSW 1/2 - 1 (0.727 mi.)	Z156	196
Not reported	251 SHORELINE HWY	WSW 1/2 - 1 (0.734 mi.)	AA159	200

EDR US Hist Cleaners: EDR has searched selected national collections of business directories and has collected listings of potential dry cleaner sites that were available to EDR researchers. EDR's review was limited to those categories of sources that might, in EDR's opinion, include dry cleaning establishments. The categories reviewed included, but were not limited to dry cleaners, cleaners, laundry, laundromat, cleaning/laundry, wash & dry etc. This database falls within a category of information EDR classifies as "High Risk Historical Records", or HRHR. EDR's HRHR effort presents unique and sometimes proprietary data about past sites and operations that typically create environmental concerns, but may not show up in current government records searches.

A review of the EDR US Hist Cleaners list, as provided by EDR, has revealed that there are 11 EDR US Hist Cleaners sites within approximately 0.75 miles of the target property.

<u>Lower Elevation</u>	<u>Address</u>	<u>Direction / Distance</u>	<u>Map ID</u>	<u>Page</u>
Not reported	619 REDWOOD HWY FRONTAW	1/8 - 1/4 (0.208 mi.)	D17	18
Not reported	421 STRAWBERRY VLG	NW 1/4 - 1/2 (0.474 mi.)	P79	109
Not reported	425 STRAWBERRY VLG	NNW 1/4 - 1/2 (0.476 mi.)	P84	115

EXECUTIVE SUMMARY

<u>Lower Elevation</u>	<u>Address</u>	<u>Direction / Distance</u>	<u>Map ID</u>	<u>Page</u>
Not reported	800 REDWOOD HWY FRONTANW	1/2 - 1 (0.517 mi.)	N112	143
Not reported	35 REED BLVD	NNW 1/2 - 1 (0.617 mi.)	T124	156
Not reported	160 DONAHUE ST	SSW 1/2 - 1 (0.621 mi.)	U125	157
Not reported	1 BLACKFIELD DR	NNE 1/2 - 1 (0.627 mi.)	S128	159
Not reported	950 REDWOOD HWY FRONTANW	1/2 - 1 (0.651 mi.)	T140	180
Not reported	236 ALMONTE BLVD	WSW 1/2 - 1 (0.655 mi.)	W141	181
Not reported	34 CIRCLE DR	NE 1/2 - 1 (0.673 mi.)	X144	181
Not reported	237 SHORELINE HWY	WSW 1/2 - 1 (0.727 mi.)	Z155	196

EDR RECOVERED GOVERNMENT ARCHIVES

Exclusive Recovered Govt. Archives

RGA LUST: The EDR Recovered Government Archive Leaking Underground Storage Tank database provides a list of LUST incidents derived from historical databases and includes many records that no longer appear in current government lists. Compiled from Records formerly available from the State Water Resources Control Board in California.

A review of the RGA LUST list, as provided by EDR, has revealed that there are 2 RGA LUST sites within approximately 0.5 miles of the target property.

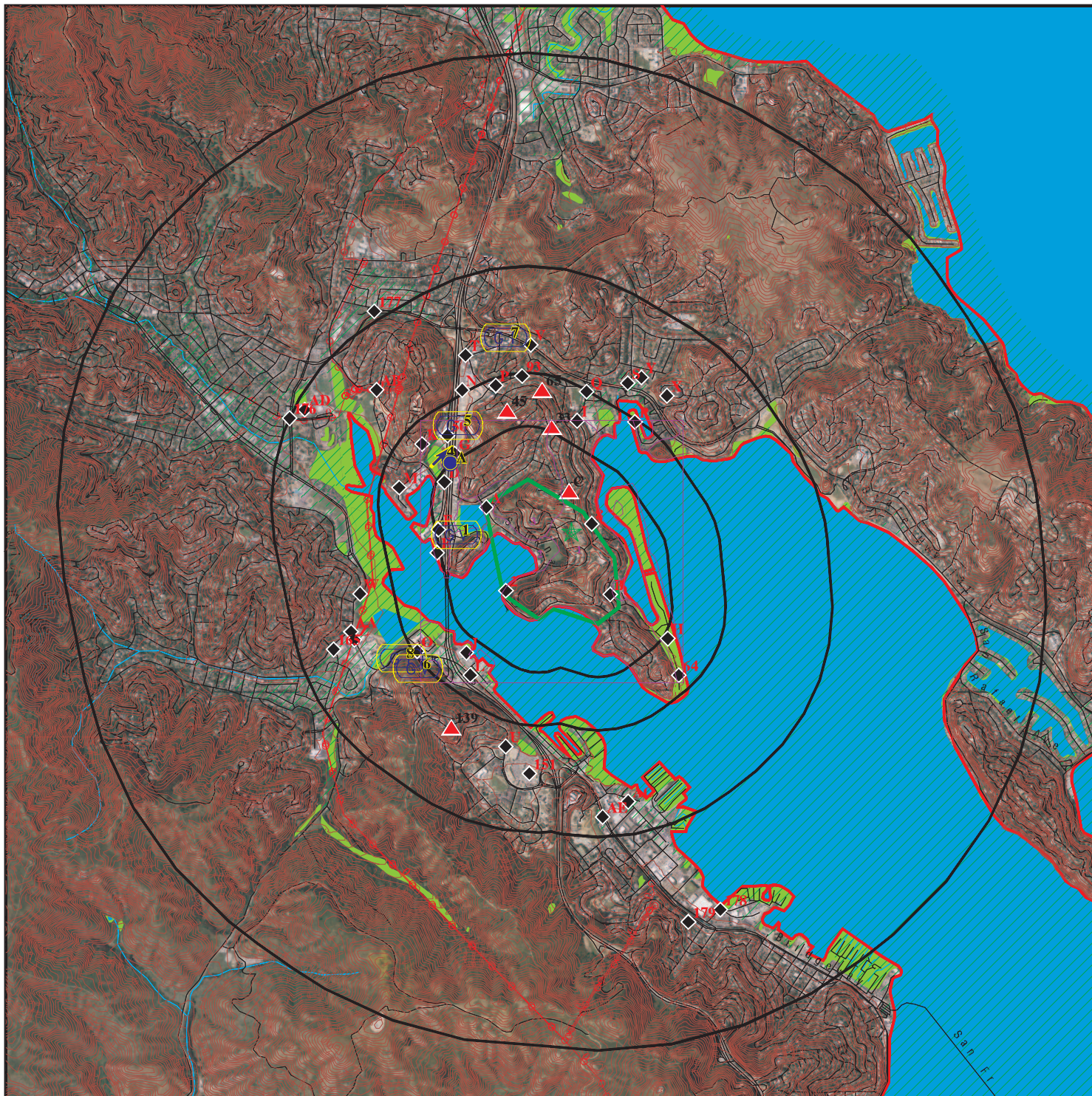
<u>Lower Elevation</u>	<u>Address</u>	<u>Direction / Distance</u>	<u>Map ID</u>	<u>Page</u>
CALTRANS MANZANITA FACILITY	40 SHORELINE HWY	SW 1/4 - 1/2 (0.398 mi.)	L57	87
EXXON	156 SHORELINE HWY	SW 1/4 - 1/2 (0.471 mi.)	O73	102

EXECUTIVE SUMMARY

Due to poor or inadequate address information, the following sites were not mapped. Count: 39 records.

<u>Site Name</u>	<u>Database(s)</u>
REDWOOD CREEK RESTORATION AT MUIR	NPDES
FAA MILL VALLEY ARSR	CA FID UST, SWEEPS UST
RICARDO ROAD LIFT STATION	CA FID UST, SWEEPS UST
MARIN FLEA MARKET	UST
STRAWBERRY INTERCHANGE CORP.	UST
SEWERAGE AGENCY OF SOUTHERN MARIN	UST
CALTRANS ENVIRONMENTAL ENGINEERING	HAZNET
CALTRANS DIST 4/ENV ENG	HAZNET
CALTRANS ENRINOMENTAL ENGINEERING	HAZNET
CALTRANS D-4/EA04-4G3604	HAZNET
CALTRANS DIST 4/CONSTR/EA04-2937U4	HAZNET
MARIN MUNI WTR STRAWBERRY TANK	RCRA-SQG, HAZNET
FEDERAL AVIATION ADMINISTRATION	HAZNET
FED. AVIATION ASSOC.	HAZNET
BAY PACIFIC TRADING DBA PHOTO SPRI	HAZNET
STRAWBERRY CHEVRON	HAZNET
MEHRZAD SHAMSIAN DBA/ARCO	HAZNET
BP WEST COAST PRODUCTS LLC 00524	HAZNET
JOHN B HARTMAN DDS	HAZNET
FERRARI SAN FRANCISCO	HAZNET
EDWARD A JOHNSON DDS	HAZNET
ANGES TOWN ANC COUNTRY SHELL	HAZNET
BAEZA CHIROPRACTIC OFFICES	HAZNET
DONALD E HARTE DC	HAZNET
ARCO PRODUCTS COMPANY	HAZNET
MILL VALLEY IMPORTS	HAZNET
SWAN MOTORS	HAZNET
EXXON SVC STA #7 7132	HAZNET
EQUILON ENTERPRISES LLC	HAZNET
ALFA SERVICE STATION	HAZNET
PRZM LLC	HAZNET
GOODMAN BUILDING SUPPLIES INC	HAZNET
1X CHEVRON USA PRODUCTS #92499	HAZNET
CALTRANS DIST 4/CONSTRUCTION	HAZNET
CALTRANS/DIST4/CONSTR	HAZNET
CALTRANS D-4/EA04-0G5404	HAZNET
COVEN APARTMENT	HAZNET
SEWERAGE AGENCY OF SOUTHERN MA	EMI
SEWERAGE AGENCY OF SOUTHERN MA	EMI

OVERVIEW MAP - 3938849.2s



Target Property

Sites at elevations higher than or equal to the target property

Sites at elevations lower than the target property

Manufactured Gas Plants

National Priority List Sites

Dept. Defense Sites

Indian Reservations BIA

County Boundary

Power transmission lines

Oil & Gas pipelines from USGS

100-year flood zone

500-year flood zone

National Wetland Inventory

Areas of Concern

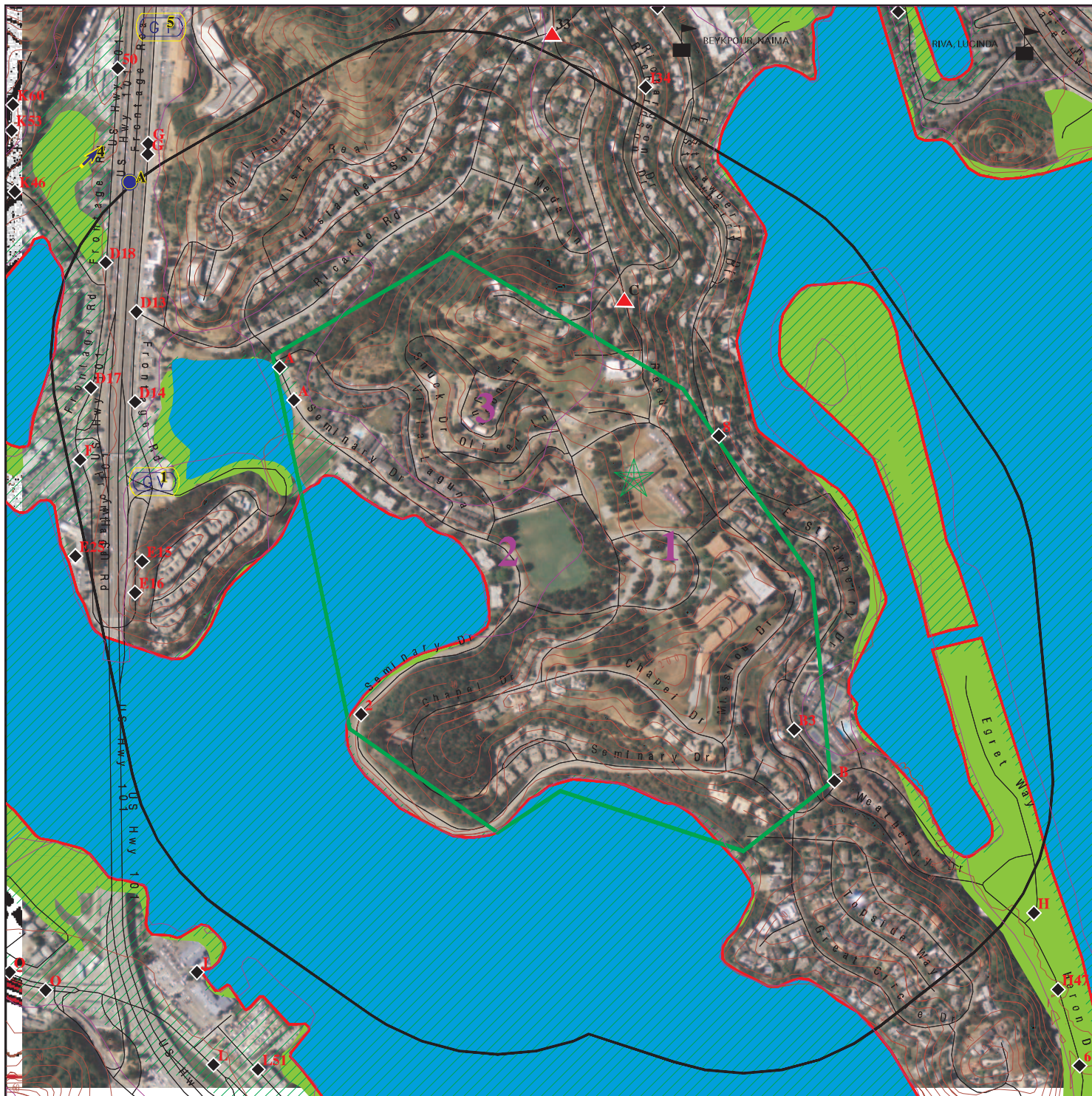


This report includes Interactive Map Layers to display and/or hide map information. The legend includes only those icons for the default map view.

SITE NAME: Baptist Seminary
 ADDRESS: Seminary Drive/East Strawberry Drive
 Mill Valley CA 94941
 LAT/LONG: 37.8888 / 122.506

CLIENT: The Consulting Group
 CONTACT: Woody Lovejoy
 INQUIRY #: 3938849.2s
 DATE: May 09, 2014 1:23 pm

DETAIL MAP - 3938849.2s



Target Property

Sites at elevations higher than or equal to the target property

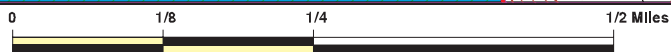
Sites at elevations lower than the target property

Manufactured Gas Plants

Sensitive Receptors

National Priority List Sites

Dept. Defense Sites



Indian Reservations BIA

County Boundary

Oil & Gas pipelines from USGS

100-year flood zone

500-year flood zone

National Wetland Inventory

Areas of Concern



This report includes Interactive Map Layers to display and/or hide map information. The legend includes only those icons for the default map view.

SITE NAME: Baptist Seminary
 ADDRESS: Seminary Drive/East Strawberry Drive
 Mill Valley CA 94941
 LAT/LONG: 37.8888 / 122.506

CLIENT: The Consulting Group
 CONTACT: Woody Lovejoy
 INQUIRY #: 3938849.2s
 DATE: May 09, 2014 1:30 pm

MAP FINDINGS SUMMARY

Database	Search Distance (Miles)	Target Property	< 1/8	1/8 - 1/4	1/4 - 1/2	1/2 - 1	> 1	Total Plotted
STANDARD ENVIRONMENTAL RECORDS								
<i>Federal NPL site list</i>								
NPL	1.500		0	0	0	0	0	0
Proposed NPL	1.500		0	0	0	0	0	0
NPL LIENS	0.500		0	0	0	NR	NR	0
<i>Federal Delisted NPL site list</i>								
Delisted NPL	1.500		0	0	0	0	0	0
<i>Federal CERCLIS list</i>								
CERCLIS	1.000		0	0	0	0	NR	0
FEDERAL FACILITY	1.000		0	0	0	0	NR	0
<i>Federal CERCLIS NFRAP site List</i>								
CERC-NFRAP	1.000		0	0	0	1	NR	1
<i>Federal RCRA CORRACTS facilities list</i>								
CORRACTS	1.500		0	0	0	0	0	0
<i>Federal RCRA non-CORRACTS TSD facilities list</i>								
RCRA-TSDF	1.000		0	0	0	0	NR	0
<i>Federal RCRA generators list</i>								
RCRA-LQG	0.750		0	0	2	1	NR	3
RCRA-SQG	0.750		0	0	4	5	NR	9
RCRA-CESQG	0.750		0	0	0	0	NR	0
<i>Federal institutional controls / engineering controls registries</i>								
US ENG CONTROLS	1.000		0	0	0	0	NR	0
US INST CONTROL	1.000		0	0	0	0	NR	0
LUCIS	1.000		0	0	0	0	NR	0
<i>Federal ERNS list</i>								
ERNS	0.500		1	1	6	NR	NR	8
<i>State- and tribal - equivalent NPL RESPONSE</i>								
RESPONSE	1.500		0	0	0	0	1	1
<i>State- and tribal - equivalent CERCLIS</i>								
ENVIROSTOR	1.500		0	0	1	2	2	5
<i>State and tribal landfill and/or solid waste disposal site lists</i>								
SWF/LF	1.000		0	0	0	1	NR	1
<i>State and tribal leaking storage tank lists</i>								
LUST	1.000		0	1	8	10	NR	19

MAP FINDINGS SUMMARY

Database	Search Distance (Miles)	Target Property	< 1/8	1/8 - 1/4	1/4 - 1/2	1/2 - 1	> 1	Total Plotted
SLIC	1.000		0	0	0	7	NR	7
INDIAN LUST	1.000		0	0	0	0	NR	0
State and tribal registered storage tank lists								
UST	0.750		0	1	10	7	NR	18
AST	0.750		0	0	0	0	NR	0
INDIAN UST	0.750		0	0	0	0	NR	0
FEMA UST	0.750		0	0	0	0	NR	0
State and tribal voluntary cleanup sites								
INDIAN VCP	1.000		0	0	0	0	NR	0
VCP	1.000		0	0	0	0	NR	0
ADDITIONAL ENVIRONMENTAL RECORDS								
Local Brownfield lists								
US BROWNFIELDS	1.000		0	0	0	0	NR	0
Local Lists of Landfill / Solid Waste Disposal Sites								
ODI	1.000		0	0	0	0	NR	0
DEBRIS REGION 9	1.000		0	0	0	0	NR	0
WMUDS/SWAT	1.000		0	0	0	0	NR	0
SWRCY	1.000		0	0	0	0	NR	0
HAULERS	0.500		0	0	0	NR	NR	0
INDIAN ODI	1.000		0	0	0	0	NR	0
Local Lists of Hazardous waste / Contaminated Sites								
US CDL	0.500		0	0	0	NR	NR	0
HIST Cal-Sites	1.500		0	0	0	0	0	0
SCH	0.750		0	0	0	0	NR	0
Toxic Pits	1.500		0	0	0	0	0	0
CDL	0.500		0	0	0	NR	NR	0
US HIST CDL	0.500		0	0	0	NR	NR	0
Local Lists of Registered Storage Tanks								
CA FID UST	0.750		0	0	6	2	NR	8
HIST UST	0.750		0	1	8	6	NR	15
SWEEPS UST	0.750		0	0	7	5	NR	12
Local Land Records								
LIENS 2	0.500		0	0	0	NR	NR	0
LIENS	0.500		0	0	0	NR	NR	0
DEED	1.000		0	0	0	1	NR	1
Records of Emergency Release Reports								
HMIRS	0.500		0	0	0	NR	NR	0
CHMIRS	0.500		2	0	8	NR	NR	10
LDS	0.500		0	0	0	NR	NR	0

MAP FINDINGS SUMMARY

Database	Search Distance (Miles)	Target Property	< 1/8	1/8 - 1/4	1/4 - 1/2	1/2 - 1	> 1	Total Plotted
MCS	0.500		0	0	0	NR	NR	0
SPILLS 90	0.500		0	0	0	NR	NR	0
Other Ascertainable Records								
RCRA NonGen / NLR	0.750		0	0	0	2	NR	2
DOT OPS	0.500		0	0	0	NR	NR	0
DOD	1.500		0	0	0	0	0	0
FUDS	1.500		0	0	0	0	0	0
CONSENT	1.500		0	0	0	0	0	0
ROD	1.500		0	0	0	0	0	0
UMTRA	1.000		0	0	0	0	NR	0
US MINES	0.750		0	0	0	0	NR	0
TRIS	0.500		0	0	0	NR	NR	0
TSCA	0.500		0	0	0	NR	NR	0
FTTS	0.500		0	0	0	NR	NR	0
HIST FTTS	0.500		0	0	0	NR	NR	0
SSTS	0.500		0	0	0	NR	NR	0
ICIS	0.500		0	0	0	NR	NR	0
PADS	0.500		0	0	0	NR	NR	0
MLTS	0.500		0	0	0	NR	NR	0
RADINFO	0.500		0	0	0	NR	NR	0
FINDS	0.500		0	0	7	NR	NR	7
RAATS	0.500		0	0	0	NR	NR	0
RMP	0.500		0	0	0	NR	NR	0
CA BOND EXP. PLAN	1.500		0	0	0	0	0	0
UIC	0.500		0	0	0	NR	NR	0
NPDES	0.500		0	0	0	NR	NR	0
Cortese	1.000		0	0	0	1	NR	1
HIST CORTESE	0.500		0	1	7	NR	NR	8
CUPA Listings	0.750		0	0	0	0	NR	0
Notify 65	1.500		0	0	1	1	1	3
DRYCLEANERS	0.750		0	0	0	3	NR	3
WIP	0.750		0	0	0	0	NR	0
ENF	0.500		0	0	4	NR	NR	4
HAZNET	0.500		8	0	30	NR	NR	38
EMI	0.500		0	0	3	NR	NR	3
INDIAN RESERV	1.500		0	0	0	0	0	0
SCRD DRYCLEANERS	1.000		0	0	0	0	NR	0
US FIN ASSUR	0.500		0	0	0	NR	NR	0
US AIRS	0.500		0	0	0	NR	NR	0
Financial Assurance	0.500		0	0	0	NR	NR	0
COAL ASH EPA	1.000		0	0	0	0	NR	0
PCB TRANSFORMER	0.500		0	0	0	NR	NR	0
MWMP	0.750		0	0	0	0	NR	0
COAL ASH DOE	0.500		0	0	0	NR	NR	0
HWT	0.750		0	0	0	0	NR	0
HWP	1.500		0	0	0	1	0	1
PROC	1.000		0	0	0	0	NR	0
EPA WATCH LIST	0.500		0	0	0	NR	NR	0
LEAD SMELTERS	0.500		0	0	0	NR	NR	0
2020 COR ACTION	0.750		0	0	0	0	NR	0

MAP FINDINGS SUMMARY

Database	Search Distance (Miles)	Target Property	< 1/8	1/8 - 1/4	1/4 - 1/2	1/2 - 1	> 1	Total Plotted
PRP	0.500		0	0	0	NR	NR	0
WDS	0.500		0	0	0	NR	NR	0

EDR HIGH RISK HISTORICAL RECORDS

EDR Exclusive Records

EDR MGP	1.500		0	0	0	0	0	0
EDR US Hist Auto Stat	0.750		1	3	2	10	NR	16
EDR US Hist Cleaners	0.750		0	1	2	8	NR	11

EDR RECOVERED GOVERNMENT ARCHIVES

Exclusive Recovered Govt. Archives

RGA LUST	0.500		0	0	2	NR	NR	2
RGA LF	0.500		0	0	0	NR	NR	0

NOTES:

TP = Target Property

NR = Not Requested at this Search Distance

Sites may be listed in more than one database

Map ID
Direction
Distance
Elevation

MAP FINDINGS

Site

Database(s)

EDR ID Number
EPA ID Number

A1
RON GAITHER
111 SEMINARY DR
MILL VALLEY, CA 94941
< 1/8
1 ft.

HAZNET **S112977671**
N/A

Site 1 of 5 in cluster A

Relative:
Lower

HAZNET:

Year: 2009
Gepaid: CAC002641996
Contact: RON GAITHER
Telephone: 4153840633
Mailing Name: Not reported
Mailing Address: 111 SEMINARY DR
Mailing City,St,Zip: MILL VALLEY, CA 949413111
Gen County: Not reported
TSD EPA ID: CAD982042475
TSD County: Not reported
Waste Category: Asbestos containing waste
Disposal Method: Landfill Or Surface Impoundment That Will Be Closed As Landfill(To Include On-Site Treatment And/Or Stabilization)
Tons: 1.2
Facility County: Marin

Actual:
33 ft.

Year: 2009
Gepaid: CAC002641996
Contact: RON GAITHER
Telephone: 4153840633
Mailing Name: Not reported
Mailing Address: 111 SEMINARY DR
Mailing City,St,Zip: MILL VALLEY, CA 949413111
Gen County: Not reported
TSD EPA ID: CAD982042475
TSD County: Not reported
Waste Category: Asbestos containing waste
Disposal Method: Not reported
Tons: 0.4
Facility County: Marin

2
< 1/8
1 ft.

400 SAN ANDREA DR
NOVATO, CA 94901

CHMIRS **S107450034**
N/A

Relative:
Lower

CHMIRS:

OES Incident Number: 04-4571
OES notification: 09/03/2004
OES Date: Not reported
OES Time: Not reported
Incident Date: Not reported
Date Completed: Not reported
Property Use: Not reported
Agency Id Number: Not reported
Agency Incident Number: Not reported
Time Notified: Not reported
Time Completed: Not reported
Surrounding Area: Not reported
Estimated Temperature: Not reported
Property Management: Not reported
Special Studies 1: Not reported
Special Studies 2: Not reported

Actual:
18 ft.

Map ID
Direction
Distance
Elevation

MAP FINDINGS

Site

Database(s)

EDR ID Number
EPA ID Number

(Continued)

S107450034

Special Studies 3: Not reported
Special Studies 4: Not reported
Special Studies 5: Not reported
Special Studies 6: Not reported
More Than Two Substances Involved?: Not reported
Resp Agency Personel # Of Decontaminated: Not reported
Responding Agency Personel # Of Injuries: Not reported
Responding Agency Personel # Of Fatalities: Not reported
Others Number Of Decontaminated: Not reported
Others Number Of Injuries: Not reported
Others Number Of Fatalities: Not reported
Vehicle Make/year: Not reported
Vehicle License Number: Not reported
Vehicle State: Not reported
Vehicle Id Number: Not reported
CA/DOT/PUC/ICC Number: Not reported
Company Name: Not reported
Reporting Officer Name/ID: Not reported
Report Date: Not reported
Comments: Not reported
Facility Telephone: Not reported
Waterway Involved: Not reported
Waterway: Not reported
Spill Site: Not reported
Cleanup By: Reporting Party
Containment: Not reported
What Happened: Not reported
Type: Not reported
Measure: Not reported
Other: Not reported
Date/Time: Not reported
Year: 2004
Agency: PG&E
Incident Date: 9/2/200412:00:00 AM
Admin Agency: Marin County Waste Management Office
Amount: Not reported
Contained: Yes
Site Type: Residence
E Date: Not reported
Substance: mineral oil, PCB
Quantity Released: Not reported
BBLS: 0
Cups: 0
CUFT: 0
Gallons: 0.000000
Grams: 0
Pounds: 0
Liters: 0
Ounces: 0
Pints: 0
Quarts: 1
Sheen: 0
Tons: 0
Unknown: 0
Evacuations: 0
Number of Injuries: 0
Number of Fatalities: 0

MAP FINDINGS

Map ID
Direction
Distance
Elevation

Site

Database(s)

EDR ID Number
EPA ID Number

(Continued)

S107450034

Description: Released due to overheating transformer.

B3

HARBOR POINT APARTMENTS
450 EAST STRAWBERRY DRIVE
MILL VALLEY, CA 94941

HAZNET

S112839717
N/A

< 1/8
1 ft.

Site 1 of 3 in cluster B

Relative:
Lower

HAZNET:
Year: 1994
Gepaid: CAC000716056
Contact: LEWIS KALISKI INC
Telephone: 0000000000
Mailing Name: Not reported
Mailing Address: 2 HARBOR POINT DRIVE
Mailing City,St,Zip: MILL VALLEY, CA 949410000
Gen County: Not reported
TSD EPA ID: CAD982042475
TSD County: Not reported
Waste Category: Asbestos containing waste
Disposal Method: Disposal, Land Fill
Tons: 1.6856
Facility County: Marin

Actual:
33 ft.

A4

133 SEMINARY DR
MILL VALLEY, CA 94941

EDR US Hist Auto Stat

1015208930
N/A

< 1/8
1 ft.

Site 2 of 5 in cluster A

Relative:
Lower

EDR Historical Auto Stations:
Name: THE AUTO NEGOTIATOR
Year: 2002
Address: 133 SEMINARY DR

Actual:
34 ft.

A5

STRAWBERRY SHORES APT
131 SEMINARY DR APT E
MILL VALLEY, CA 94941

HAZNET

S112976339
N/A

< 1/8
1 ft.

Site 3 of 5 in cluster A

Relative:
Lower

HAZNET:
Year: 2009
Gepaid: CAC002639894
Contact: RON GAITHER
Telephone: 4153840633
Mailing Name: Not reported
Mailing Address: 111 SEMINARY DR
Mailing City,St,Zip: MILL VALLEY, CA 949413111
Gen County: Not reported
TSD EPA ID: CAD982042475
TSD County: Not reported
Waste Category: Asbestos containing waste
Disposal Method: Landfill Or Surface Impoundment That Will Be Closed As Landfill(To Include On-Site Treatment And/Or Stabilization)

Actual:
35 ft.

Map ID
Direction
Distance
Elevation

MAP FINDINGS

Site

Database(s)

EDR ID Number
EPA ID Number

STRAWBERRY SHORES APT (Continued)

S112976339

Tons: 0.4
Facility County: Marin

A6

**STRAWBERRY COVE OWNERS ASSOCIATION
120 SEMINARY DR
MILL VALLEY, CA 94941**

**HAZNET S112982076
N/A**

< 1/8
1 ft.

Site 4 of 5 in cluster A

**Relative:
Lower**

HAZNET:

Year: 2011
Gepaid: CAC002659192
Contact: LINDA YAXLEY EXT 232
Telephone: 4153451270
Mailing Name: Not reported
Mailing Address: 2412 POLK ST
Mailing City,St,Zip: SAN FRANCISCO, CA 941091603
Gen County: Not reported
TSD EPA ID: CAD980884183
TSD County: Not reported
Waste Category: Unspecified oil-containing waste
Disposal Method: Storage, Bulking, And/Or Transfer Off Site--No Treatment/Reovery (H010-H129) Or (H131-H135)
Tons: 1.0425
Facility County: Marin

**Actual:
34 ft.**

Year: 2010
Gepaid: CAC002659192
Contact: LINDA YAXLEY EXT 232
Telephone: 4153451270
Mailing Name: Not reported
Mailing Address: 2412 POLK ST
Mailing City,St,Zip: SAN FRANCISCO, CA 941091603
Gen County: Not reported
TSD EPA ID: CAD980884183
TSD County: Not reported
Waste Category: Unspecified oil-containing waste
Disposal Method: Storage, Bulking, And/Or Transfer Off Site--No Treatment/Reovery (H010-H129) Or (H131-H135)
Tons: 3.5445
Facility County: Marin

A7

**STRAWBERRY SHORES RESIDENTIAL COMMUNITY
133 SEMINARY DR APT F
MILL VALLEY, CA 94941**

**HAZNET S113464169
N/A**

< 1/8
1 ft.

Site 5 of 5 in cluster A

**Relative:
Lower**

HAZNET:

Year: 2010
Gepaid: CAC002660083
Contact: RON GAITHER
Telephone: 4153840633
Mailing Name: Not reported
Mailing Address: 111 SEMINARY DR
Mailing City,St,Zip: MILL VALLEY, CA 949413111

**Actual:
34 ft.**

Map ID
Direction
Distance
Elevation

MAP FINDINGS

Site

Database(s)

EDR ID Number
EPA ID Number

STRAWBERRY SHORES RESIDENTIAL COMMUNITY (Continued)

S113464169

Gen County: Not reported
TSD EPA ID: CAD981382732
TSD County: Not reported
Waste Category: Asbestos containing waste
Disposal Method: Landfill Or Surface Impoundment That Will Be Closed As Landfill(To Include On-Site Treatment And/Or Stabilization)
Tons: 0.8
Facility County: Marin

8

ENE
< 1/8
0.003 mi.
18 ft.

325 STRAWBERRY DR
MILL VALLEY, CA

CHMIRS S110419522
N/A

Relative:
Lower

CHMIRS:

Actual:
56 ft.

OES Incident Number: '08-2136
OES notification: 03/18/2008
OES Date: Not reported
OES Time: Not reported
Incident Date: Not reported
Date Completed: Not reported
Property Use: Not reported
Agency Id Number: Not reported
Agency Incident Number: Not reported
Time Notified: Not reported
Time Completed: Not reported
Surrounding Area: Not reported
Estimated Temperature: Not reported
Property Management: Not reported
Special Studies 1: Not reported
Special Studies 2: Not reported
Special Studies 3: Not reported
Special Studies 4: Not reported
Special Studies 5: Not reported
Special Studies 6: Not reported
More Than Two Substances Involved?: Not reported
Resp Agncy Personel # Of Decontaminated: Not reported
Responding Agency Personel # Of Injuries: Not reported
Responding Agency Personel # Of Fatalities: Not reported
Others Number Of Decontaminated: Not reported
Others Number Of Injuries: Not reported
Others Number Of Fatalities: Not reported
Vehicle Make/year: Not reported
Vehicle License Number: Not reported
Vehicle State: Not reported
Vehicle Id Number: Not reported
CA/DOT/PUC/ICC Number: Not reported
Company Name: Not reported
Reporting Officer Name/ID: Not reported
Report Date: Not reported
Comments: Not reported
Facility Telephone: Not reported
Waterway Involved: Yes
Waterway: Strawberry Channel
Spill Site: Waterways
Cleanup By: Unknown
Containment: Not reported

Map ID
 Direction
 Distance
 Elevation

MAP FINDINGS

Site

Database(s)

EDR ID Number
 EPA ID Number

(Continued)

S110419522

What Happened:	Not reported
Type:	Not reported
Measure:	N/A
Other:	Not reported
Date/Time:	1000
Year:	2008
Agency:	NRC
Incident Date:	3/18/2008
Admin Agency:	Marin County Waste Management Office
Amount:	Not reported
Contained:	Unknown
Site Type:	Strawberry Channel
E Date:	Not reported
Substance:	Sewage sheen 200 ft X 50 ft
Quantity Released:	N/A
BBLS:	Not reported
Cups:	Not reported
CUFT:	Not reported
Gallons:	Not reported
Grams:	Not reported
Pounds:	Not reported
Liters:	Not reported
Ounces:	Not reported
Pints:	Not reported
Quarts:	Not reported
Sheen:	Not reported
Tons:	Not reported
Unknown:	Not reported
Evacuations:	0
Number of Injuries:	0
Number of Fatalities:	0
Description:	PER NRC REPORT, "CALLER IS REPORTING A LARGE SLICK OF SEWAGE ON STRAWBERRY CHANNEL, UNKNOWN SOURCE, UNKNOWN MATERIAL."

B9
SSE
 < 1/8
 0.004 mi.
 23 ft.

HARBOR POINT RACKET AND BEACH CLUB
475 E STRAWBERRY DR
MILL VALLEY, CA 94941
Site 2 of 3 in cluster B

HAZNET S112873156
N/A

Relative:
Lower

HAZNET:
 Year: 1996
 Gepaid: CAC001190016
 Contact: HARBOR POINT RACKET AND BEACH
 Telephone: 0000000000
 Mailing Name: Not reported
 Mailing Address: 475 E STRAWBERRY DR
 Mailing City,St,Zip: MILL VALLEY, CA 949410000
 Gen County: Not reported
 TSD EPA ID: CAL000027741
 TSD County: Not reported
 Waste Category: Asbestos containing waste
 Disposal Method: Disposal, Land Fill
 Tons: 6.3210
 Facility County: Marin

Actual:
 35 ft.

MAP FINDINGS

Map ID			EDR ID Number
Direction			EPA ID Number
Distance			
Elevation	Site	Database(s)	

B10		ERNS	92297664
SSE	475 E STRAWBERRY DR		N/A
< 1/8	ALTO, CA 94941		
0.004 mi.			
23 ft.	Site 3 of 3 in cluster B		

Relative: [Click this hyperlink](#) while viewing on your computer to access additional ERNS detail in the EDR Site Report.

Lower

Actual:			
35 ft.			
C11	SOUTHERN MARIN FIRE PROTECTION DIST	HAZNET	S112963601
North	308 REED BLVD		N/A
< 1/8	MILL VALLEY, CA 94941		
0.049 mi.			
260 ft.	Site 1 of 2 in cluster C		

Relative: HAZNET:

Higher Year: 2007

Gepaid: CAC002620110

Actual: Contact: JD MOORE

183 ft. Telephone: 4153801100

Mailing Name: Not reported

Mailing Address: 308 REED BLVD

Mailing City, St, Zip: MILL VALLEY, CA 949412513

Gen County: Not reported

TSD EPA ID: CAD980887418

TSD County: Not reported

Waste Category: Not reported

Disposal Method: Discharge To Sewer/Potw Or Npdes(With Prior Storage--With Or Without Treatment)

Tons: 0.22

Facility County: Marin

C12	STEPHEN SHAW	HAZNET	S113787905
North	300 REED BLVD.		N/A
< 1/8	MILL VALLEY, CA 94941		
0.053 mi.			
280 ft.	Site 2 of 2 in cluster C		

Relative: HAZNET:

Higher Year: 2012

Gepaid: CAC002704010

Actual: Contact: Stephen Shaw

183 ft. Telephone: 4155092248

Mailing Name: Not reported

Mailing Address: 71 S KNOLL RD

Mailing City, St, Zip: MILL VALLEY, CA 949412466

Gen County: Marin

TSD EPA ID: CAD982042475

TSD County: Solano

Waste Category: Not reported

Disposal Method: Landfill Or Surface Impoundment That Will Be Closed As Landfill(To Include On-Site Treatment And/Or Stabilization)

Tons: 0.4

Facility County: Marin

MAP FINDINGS

Map ID
 Direction
 Distance
 Elevation

Site

Database(s)

EDR ID Number
 EPA ID Number

D13
WNW
1/8-1/4
0.161 mi.
850 ft.

FRONTAGE RD & SEMINARY DR
MILL VALLEY, CA

Site 1 of 4 in cluster D

ERNS 94401789
N/A

Relative:
Lower

[Click this hyperlink](#) while viewing on your computer to access additional ERNS detail in the EDR Site Report.

Actual:
31 ft.
D14

STRAWBERRY
570 OLD REDWOOD HWY
MILL VALLEY, CA 94941

Site 2 of 4 in cluster D

HIST UST U001600223
N/A

West
1/8-1/4
0.162 mi.
856 ft.

Relative:
Lower

HIST UST:

Region: STATE
 Facility ID: 00000000194
 Facility Type: Gas Station
 Other Type: Not reported
 Total Tanks: 0004
 Contact Name: Not reported
 Telephone: 4153618650
 Owner Name: REDWOOD OIL COMPANY, INC
 Owner Address: 1320 SECOND STREET
 Owner City,St,Zip: SAN RAFAEL, CA 94901

Actual:
24 ft.

Tank Num: 001
 Container Num: 61
 Year Installed: 1984
 Tank Capacity: 00010000
 Tank Used for: PRODUCT
 Type of Fuel: UNLEADED
 Tank Construction: Not reported
 Leak Detection: Stock Inventor, Groundwater Monitoring Well

Tank Num: 002
 Container Num: 62
 Year Installed: 1984
 Tank Capacity: 00010000
 Tank Used for: PRODUCT
 Type of Fuel: REGULAR
 Tank Construction: Not reported
 Leak Detection: Stock Inventor, Groundwater Monitoring Well

Tank Num: 003
 Container Num: 63
 Year Installed: 1984
 Tank Capacity: 00010000
 Tank Used for: PRODUCT
 Type of Fuel: PREMIUM
 Tank Construction: Not reported
 Leak Detection: Stock Inventor, Groundwater Monitoring Well

Tank Num: 004
 Container Num: 64
 Year Installed: 1984
 Tank Capacity: 00010000
 Tank Used for: PRODUCT
 Type of Fuel: DIESEL

Map ID
Direction
Distance
Elevation

MAP FINDINGS

Site

Database(s)

EDR ID Number
EPA ID Number

STRAWBERRY (Continued)

U001600223

Tank Construction: Not reported
Leak Detection: Stock Inventor, Groundwater Monitoring Well

E15
West
1/8-1/4
0.191 mi.
1006 ft.

SAN FRANCISCO SEAPLANES TOURS
240 2 REDWOOD HWY
MILL VALLEY, CA 94941

HIST CORTESE **S103472495**
LUST **N/A**

Site 1 of 3 in cluster E

Relative:
Lower

HIST CORTESE:
Region: CORTESE
Facility County Code: 21
Reg By: LTNKA
Reg Id: 21-0308

Actual:
67 ft.

LUST:
Region: STATE
Global Id: T0604100290
Latitude: 37.887413
Longitude: -122.516125
Case Type: LUST Cleanup Site
Status: Completed - Case Closed
Status Date: 05/27/1998
Lead Agency: SAN FRANCISCO BAY RWQCB (REGION 2)
Case Worker: JMJ
Local Agency: MARIN COUNTY
RB Case Number: 21-0308
LOC Case Number: 21-0308
File Location: Not reported
Potential Media Affect: Other Groundwater (uses other than drinking water)
Potential Contaminants of Concern: Gasoline
Site History: Not reported

Click here to access the California GeoTracker records for this facility:

Contact:

Global Id: T0604100290
Contact Type: Local Agency Caseworker
Contact Name: UNK
Organization Name: MARIN COUNTY
Address: Not reported
City: r2 UNKNOWN
Email: Not reported
Phone Number: Not reported

Global Id: T0604100290
Contact Type: Regional Board Caseworker
Contact Name: JOHN JANG
Organization Name: SAN FRANCISCO BAY RWQCB (REGION 2)
Address: 1515 CLAY STREET, SUITE 1400
City: OAKLAND
Email: jjang@waterboards.ca.gov
Phone Number: Not reported

Status History:

Global Id: T0604100290
Status: Open - Verification Monitoring

Map ID
 Direction
 Distance
 Elevation

MAP FINDINGS

Site

Database(s)

EDR ID Number
 EPA ID Number

SAN FRANCISCO SEAPLANES TOURS (Continued)

S103472495

Status Date:	02/12/1997
Global Id:	T0604100290
Status:	Completed - Case Closed
Status Date:	05/27/1998
Global Id:	T0604100290
Status:	Open - Case Begin Date
Status Date:	03/19/1996
Global Id:	T0604100290
Status:	Open - Site Assessment
Status Date:	03/19/1996
Regulatory Activities:	
Global Id:	T0604100290
Action Type:	Other
Date:	01/01/1950
Action:	Leak Discovery
Global Id:	T0604100290
Action Type:	Other
Date:	01/01/1950
Action:	Leak Stopped
Global Id:	T0604100290
Action Type:	Other
Date:	01/01/1950
Action:	Leak Reported
Global Id:	T0604100290
Action Type:	ENFORCEMENT
Date:	05/27/1998
Action:	Closure/No Further Action Letter - #2158.12

E16
WSW
 1/8-1/4
 0.206 mi.
 1086 ft.

MARIN CHEVRON CAR WASH
REDWOOD HWY & FRONTAGE RD.
MILL VALLEY, CA 94941

UST U003914629
N/A

Site 2 of 3 in cluster E

Relative:
Lower

MARIN CO. UST:
 Facility Id: Not reported

Actual:
88 ft.

Tank Number: Not reported
 Tank Status: Not reported
 Tank Contents: Not reported
 Tank Use: Not reported
 Certificate Number: Not reported
 Last Inspected: Not reported
 Program: UST
 Location: Not reported
 Pulled Date: Not reported
 Reason: Not reported

MAP FINDINGS

Map ID			EDR ID Number
Direction			EPA ID Number
Distance			
Elevation	Site	Database(s)	

D17 **EDR US Hist Cleaners** **1015081694**
West **619 REDWOOD HWY FRONTAGE RD** **N/A**
1/8-1/4 **MILL VALLEY, CA 94941**
0.208 mi.
1098 ft. **Site 3 of 4 in cluster D**

Relative: EDR Historical Cleaners:
Lower Name: SPOTLESS CLEANERS
Year: 2011
Actual: Address: 619 REDWOOD HWY FRONTAGE RD
16 ft.

Name: SPOTLESS CLEANERS
Year: 2012
Address: 619 REDWOOD HWY FRONTAGE RD

D18 **EDR US Hist Auto Stat** **1015609280**
WNW **707 REDWOOD HWY FRONTAGE RD** **N/A**
1/8-1/4 **MILL VALLEY, CA 94941**
0.215 mi.
1137 ft. **Site 4 of 4 in cluster D**

Relative: EDR Historical Auto Stations:
Lower Name: NANA OIL & GAS INC
Year: 2009
Actual: Address: 707 REDWOOD HWY FRONTAGE RD
21 ft.

F19 **EDR US Hist Auto Stat** **1015560118**
West **580 REDWOOD HWY FRONTAGE RD** **N/A**
1/8-1/4 **MILL VALLEY, CA 94941**
0.235 mi.
1239 ft. **Site 1 of 2 in cluster F**

Relative: EDR Historical Auto Stations:
Lower Name: STRAWBERRY CHEVRON FOOD MART
Year: 2009
Actual: Address: 580 REDWOOD HWY FRONTAGE RD
17 ft.

Name: STRAWBERRY CHEVRON FOOD MART
Year: 2010
Address: 580 REDWOOD HWY FRONTAGE RD

Name: STRAWBERRY CHEVRON FOOD MART
Year: 2011
Address: 580 REDWOOD HWY FRONTAGE RD

Name: STRAWBERRY CHEVRON FOOD MART
Year: 2012
Address: 580 REDWOOD HWY FRONTAGE RD

Map ID
Direction
Distance
Elevation

MAP FINDINGS

Site

Database(s)

EDR ID Number
EPA ID Number

F20
West
1/8-1/4
0.236 mi.
1247 ft.

584 REDWOOD HWY FRONTAGE RD
MILL VALLEY, CA 94941

EDR US Hist Auto Stat 1015561668
N/A

Site 2 of 2 in cluster F

Relative:
Lower
Actual:
16 ft.

EDR Historical Auto Stations:

Name: STRAWBERRY CHEVRON CAR WASH
Year: 2010
Address: 584 REDWOOD HWY FRONTAGE RD

Name: CHEVRON
Year: 2011
Address: 584 REDWOOD HWY FRONTAGE RD

Name: CHEVRON
Year: 2012
Address: 584 REDWOOD HWY FRONTAGE RD

G21
WNW
1/4-1/2
0.254 mi.
1341 ft.

ALFA INVESTMENTS
570 REDWOOD HWY.
MILL VALLEY, CA 94941

UST U003973445
N/A

Site 1 of 14 in cluster G

Relative:
Lower
Actual:
35 ft.

UST:

Facility ID: 600263
Latitude: 37.89393
Longitude: -122.51601
Permitting Agency: MARIN COUNTY

MARIN CO. UST:

Facility Id: 60-0721

Tank Number: 000001
Tank Status: UST Removal
Tank Contents: Petroleum blend fuel
Tank Use: Motor vehicle fueling
Certificate Number: Not reported
Last Inspected: 8/26/2008
Program: Not reported
Location: Not reported
Pulled Date: Not reported
Reason: Not reported

Tank Number: 000002
Tank Status: UST Removal
Tank Contents: Regular unleaded
Tank Use: Motor vehicle fueling
Certificate Number: Not reported
Last Inspected: 8/26/2008
Program: Not reported
Location: Not reported
Pulled Date: Not reported
Reason: Not reported

Tank Number: 000003

Map ID
Direction
Distance
Elevation

MAP FINDINGS

Site

Database(s)

EDR ID Number
EPA ID Number

ALFA INVESTMENTS (Continued)

U003973445

Tank Status: UST Removal
Tank Contents: Premium unleaded
Tank Use: Motor vehicle fueling
Certificate Number: Not reported
Last Inspected: 8/26/2008
Program: Not reported
Location: Not reported
Pulled Date: Not reported
Reason: Not reported

Tank Number: 000004
Tank Status: UST Removal
Tank Contents: Premium unleaded
Tank Use: Motor vehicle fueling
Certificate Number: Not reported
Last Inspected: 8/26/2008
Program: Not reported
Location: Not reported
Pulled Date: Not reported
Reason: Not reported

Tank Number: 000005
Tank Status: Change of Information
Tank Contents: Regular unleaded
Tank Use: Motor vehicle fueling
Certificate Number: Not reported
Last Inspected: 8/26/2008
Program: Not reported
Location: Not reported
Pulled Date: Not reported
Reason: Not reported

Tank Number: 000006
Tank Status: Change of Information
Tank Contents: Premium unleaded
Tank Use: Motor vehicle fueling
Certificate Number: Not reported
Last Inspected: 8/26/2008
Program: Not reported
Location: Not reported
Pulled Date: Not reported
Reason: Not reported

Tank Number: 000007
Tank Status: Change of Information
Tank Contents: Diesel
Tank Use: Motor vehicle fueling
Certificate Number: Not reported
Last Inspected: 8/26/2008
Program: Not reported
Location: Not reported
Pulled Date: Not reported
Reason: Not reported

Map ID
 Direction
 Distance
 Elevation

MAP FINDINGS

Site

Database(s)

EDR ID Number
 EPA ID Number

G22
WNW
1/4-1/2
0.254 mi.
1341 ft.
ALFA GAS STATION
570 REDWOOD
MILL VALLEY, CA 94941
Site 2 of 14 in cluster G

HIST CORTESE
LUST
CA FID UST
SWEEPS UST
ENF
S101588505
N/A

Relative: HIST CORTESE:
Lower Region: CORTESE
 Facility County Code: 21
Actual: Reg By: LTNKA
35 ft. Reg Id: 21-0117

LUST:
 Region: STATE
 Global Id: T0604100110
 Latitude: 37.8881
 Longitude: -122.515
 Case Type: LUST Cleanup Site
 Status: Completed - Case Closed
 Status Date: 07/21/2009
 Lead Agency: SAN FRANCISCO BAY RWQCB (REGION 2)
 Case Worker: JMJ
 Local Agency: MARIN COUNTY
 RB Case Number: 21-0117
 LOC Case Number: 21-0117
 File Location: Regional Board
 Potential Media Affect: Other Groundwater (uses other than drinking water)
 Potential Contaminants of Concern: Gasoline
 Site History: Currently, the site is an active gas station situated on fill at five feet above mean sea level. Gas stations have operated at the site since at least 1982. The area is zoned for commercial uses. The closest surface water is Strawberry Marsh, located immediately east of the site. Environmental activity at the site started in June 1982 when after an apparent leak, three monitoring wells (MWs) and one extraction well (EW) was installed along with a French drain system. To date, there has been 29 MWs installed onsite and offsite along with one groundwater EW well, 125 onsite and offsite soil borings. Free product (FP) has been detected in some of the monitoring wells in the mid-1980s. 97,000-gallons of groundwater were removed during the 2000 UST replacement. A variety of remedial activities have been performed consisting of groundwater extraction, French drain system, separate-phase hydrocarbon removal system, and several excavations removing approximately 2,200 tons of impacted soil. The majority of hydrocarbon impacted soil onsite was excavated during the 2000 UST removal and over-excavation. In 2000, maximum onsite residual concentrations of petroleum hydrocarbons in soil were detected in a western sidewall sample SW-1-4 (4 fbg) at 2,100 mg/kg TPHg, 11 mg/kg benzene and 47 mg/kg ethylbenzene. Not counting this sample, the maximum concentrations remaining in soil confirmation samples are 360 ppm of TPH-g, 250 ppm of TPH-d, 3.5 ppm of benzene, 1.8 ppm of toluene, 11 ppm of ethylbenzene, 24 ppm of xylenes, and 6.7 ppm of MTBE. Maximum concentrations of hydrocarbons detected offsite in the marsh fill area were also excavated. Overall, all constituents of concern exhibit decreasing concentration trends. Analytic results from the first quarter 2008 groundwater monitoring event indicate that petroleum hydrocarbons in groundwater are adequately defined by onsite and offsite wells and grab groundwater samples. As described by the January 5, 1996 RWQCB memorandum, Regional Board Supplemental Instructions to State Water Board, Interim Guidance on Required

Map ID
Direction
Distance
Elevation

MAP FINDINGS

Site

Database(s)

EDR ID Number
EPA ID Number

ALFA GAS STATION (Continued)

S101588505

Cleanup at Low-Risk Fuel Sites, a low-risk groundwater case has the following general characteristics: The leak has stopped and ongoing sources, including free product, have been removed or remediated; The site has been adequately characterized; The dissolved hydrocarbon plume is not migrating; No water wells, deeper drinking water aquifers, surface water or other sensitive receptors are likely to be impacted; and The site presents no significant risk to human health or the environment Each of the low-risk groundwater case characteristics, as they relate to the site have been met and are discussed in more detail in the 7/20/09 Site Closure Summary form.

[Click here to access the California GeoTracker records for this facility:](#)

Contact:

Global Id: T0604100110
Contact Type: Local Agency Caseworker
Contact Name: UNK
Organization Name: MARIN COUNTY
Address: Not reported
City: r2 UNKNOWN
Email: Not reported
Phone Number: Not reported

Global Id: T0604100110
Contact Type: Regional Board Caseworker
Contact Name: JOHN JANG
Organization Name: SAN FRANCISCO BAY RWQCB (REGION 2)
Address: 1515 CLAY STREET, SUITE 1400
City: OAKLAND
Email: jjang@waterboards.ca.gov
Phone Number: Not reported

Status History:

Global Id: T0604100110
Status: Open - Verification Monitoring
Status Date: 04/10/2009

Global Id: T0604100110
Status: Open - Remediation
Status Date: 07/27/2001

Global Id: T0604100110
Status: Open - Site Assessment
Status Date: 04/04/1984

Global Id: T0604100110
Status: Open - Case Begin Date
Status Date: 06/01/1982

Global Id: T0604100110
Status: Open - Site Assessment
Status Date: 09/10/1990

Global Id: T0604100110
Status: Completed - Case Closed
Status Date: 07/21/2009

Map ID
Direction
Distance
Elevation

MAP FINDINGS

Site

Database(s)

EDR ID Number
EPA ID Number

ALFA GAS STATION (Continued)

S101588505

Regulatory Activities:

Global Id:	T0604100110
Action Type:	Other
Date:	01/01/1950
Action:	Leak Discovery
Global Id:	T0604100110
Action Type:	RESPONSE
Date:	05/23/2003
Action:	Monitoring Report - Quarterly
Global Id:	T0604100110
Action Type:	RESPONSE
Date:	03/25/2002
Action:	Monitoring Report - Quarterly
Global Id:	T0604100110
Action Type:	Other
Date:	01/01/1950
Action:	Leak Stopped
Global Id:	T0604100110
Action Type:	Other
Date:	01/01/1950
Action:	Leak Reported
Global Id:	T0604100110
Action Type:	RESPONSE
Date:	09/30/2007
Action:	Other Workplan
Global Id:	T0604100110
Action Type:	RESPONSE
Date:	10/31/2007
Action:	Monitoring Report - Quarterly
Global Id:	T0604100110
Action Type:	RESPONSE
Date:	07/30/2007
Action:	Monitoring Report - Quarterly
Global Id:	T0604100110
Action Type:	ENFORCEMENT
Date:	06/16/2008
Action:	Meeting
Global Id:	T0604100110
Action Type:	RESPONSE
Date:	11/14/2004
Action:	Other Report / Document
Global Id:	T0604100110
Action Type:	RESPONSE
Date:	05/27/2003
Action:	Other Report / Document
Global Id:	T0604100110

Map ID
Direction
Distance
Elevation

MAP FINDINGS

Site

Database(s)

EDR ID Number
EPA ID Number

ALFA GAS STATION (Continued)

S101588505

Action Type: RESPONSE
Date: 06/05/2003
Action: Other Report / Document

Global Id: T0604100110
Action Type: RESPONSE
Date: 06/01/2003
Action: Other Report / Document

Global Id: T0604100110
Action Type: RESPONSE
Date: 06/02/2003
Action: Monitoring Report - Quarterly

Global Id: T0604100110
Action Type: RESPONSE
Date: 06/03/2003
Action: Monitoring Report - Quarterly

Global Id: T0604100110
Action Type: RESPONSE
Date: 06/04/2003
Action: Monitoring Report - Quarterly

Global Id: T0604100110
Action Type: RESPONSE
Date: 06/05/2003
Action: Other Report / Document

Global Id: T0604100110
Action Type: RESPONSE
Date: 05/30/2003
Action: Monitoring Report - Quarterly

Global Id: T0604100110
Action Type: RESPONSE
Date: 05/29/2003
Action: Other Report / Document

Global Id: T0604100110
Action Type: RESPONSE
Date: 05/28/2003
Action: Other Report / Document

Global Id: T0604100110
Action Type: RESPONSE
Date: 04/30/2005
Action: Monitoring Report - Quarterly

Global Id: T0604100110
Action Type: RESPONSE
Date: 10/30/2005
Action: Monitoring Report - Quarterly

Global Id: T0604100110
Action Type: RESPONSE
Date: 04/30/2006

Map ID
Direction
Distance
Elevation

MAP FINDINGS

Site

Database(s)

EDR ID Number
EPA ID Number

ALFA GAS STATION (Continued)

S101588505

Action: Monitoring Report - Quarterly

Global Id: T0604100110
Action Type: RESPONSE
Date: 01/30/2006
Action: Monitoring Report - Quarterly

Global Id: T0604100110
Action Type: ENFORCEMENT
Date: 08/18/2005
Action: * Verbal Communication

Global Id: T0604100110
Action Type: RESPONSE
Date: 10/30/2006
Action: Monitoring Report - Quarterly

Global Id: T0604100110
Action Type: ENFORCEMENT
Date: 09/10/2003
Action: * Verbal Communication

Global Id: T0604100110
Action Type: ENFORCEMENT
Date: 09/05/2003
Action: Site Visit / Inspection / Sampling

Global Id: T0604100110
Action Type: ENFORCEMENT
Date: 04/09/2004
Action: * Verbal Communication

Global Id: T0604100110
Action Type: ENFORCEMENT
Date: 04/23/2007
Action: Meeting

Global Id: T0604100110
Action Type: ENFORCEMENT
Date: 04/03/2007
Action: Site Visit / Inspection / Sampling

Global Id: T0604100110
Action Type: REMEDIATION
Date: 01/01/1950
Action: Monitored Natural Attenuation

Global Id: T0604100110
Action Type: RESPONSE
Date: 08/18/2003
Action: Monitoring Report - Quarterly

Global Id: T0604100110
Action Type: ENFORCEMENT
Date: 02/14/2005
Action: Site Visit / Inspection / Sampling

Map ID
Direction
Distance
Elevation

MAP FINDINGS

Site

Database(s)

EDR ID Number
EPA ID Number

ALFA GAS STATION (Continued)

S101588505

Global Id: T0604100110
Action Type: ENFORCEMENT
Date: 05/23/2005
Action: * Verbal Communication

Global Id: T0604100110
Action Type: ENFORCEMENT
Date: 07/22/2005
Action: * Verbal Communication

Global Id: T0604100110
Action Type: ENFORCEMENT
Date: 07/28/2005
Action: * Verbal Communication

Global Id: T0604100110
Action Type: RESPONSE
Date: 01/31/2005
Action: Monitoring Report - Quarterly

Global Id: T0604100110
Action Type: RESPONSE
Date: 07/31/2006
Action: Monitoring Report - Quarterly

Global Id: T0604100110
Action Type: RESPONSE
Date: 07/30/2005
Action: Monitoring Report - Quarterly

Global Id: T0604100110
Action Type: ENFORCEMENT
Date: 05/23/2003
Action: Site Visit / Inspection / Sampling

Global Id: T0604100110
Action Type: ENFORCEMENT
Date: 09/14/2004
Action: Staff Letter

Global Id: T0604100110
Action Type: ENFORCEMENT
Date: 09/08/2004
Action: * Verbal Communication

Global Id: T0604100110
Action Type: ENFORCEMENT
Date: 04/08/2004
Action: * Verbal Communication

Global Id: T0604100110
Action Type: RESPONSE
Date: 10/31/2004
Action: Monitoring Report - Quarterly

Global Id: T0604100110
Action Type: ENFORCEMENT

Map ID
Direction
Distance
Elevation

MAP FINDINGS

Site

Database(s)

EDR ID Number
EPA ID Number

ALFA GAS STATION (Continued)

S101588505

Date: 02/07/2007
Action: Site Visit / Inspection / Sampling

Global Id: T0604100110
Action Type: ENFORCEMENT
Date: 07/20/2007
Action: 13267 Requirement

Global Id: T0604100110
Action Type: ENFORCEMENT
Date: 07/23/2007
Action: 13267 Requirement

Global Id: T0604100110
Action Type: ENFORCEMENT
Date: 03/13/2001
Action: * Historical Enforcement

Global Id: T0604100110
Action Type: ENFORCEMENT
Date: 03/29/2006
Action: * Verbal Communication

Global Id: T0604100110
Action Type: ENFORCEMENT
Date: 03/30/2006
Action: * Verbal Communication

Global Id: T0604100110
Action Type: ENFORCEMENT
Date: 01/12/2006
Action: 13267 Monitoring Program

Global Id: T0604100110
Action Type: ENFORCEMENT
Date: 06/09/2009
Action: Notification - Fee Title Owners Notice

Global Id: T0604100110
Action Type: ENFORCEMENT
Date: 12/03/2001
Action: Staff Letter

Global Id: T0604100110
Action Type: ENFORCEMENT
Date: 06/09/2004
Action: * Verbal Communication

Global Id: T0604100110
Action Type: ENFORCEMENT
Date: 06/07/2004
Action: * Verbal Communication

Global Id: T0604100110
Action Type: ENFORCEMENT
Date: 07/21/2009
Action: Closure/No Further Action Letter

Map ID
Direction
Distance
Elevation

MAP FINDINGS

Site

Database(s)

EDR ID Number
EPA ID Number

ALFA GAS STATION (Continued)

S101588505

Global Id: T0604100110
Action Type: RESPONSE
Date: 01/30/2007
Action: Monitoring Report - Quarterly

Global Id: T0604100110
Action Type: RESPONSE
Date: 10/30/2007
Action: Monitoring Report - Quarterly

LUST REG 2:

Region: 2
Facility Id: 21-0117
Facility Status: Remediation Plan
Case Number: 21-0117
How Discovered: Tank Closure
Leak Cause: UNK
Leak Source: UNK
Date Leak Confirmed: Not reported
Oversight Program: LUST
Prelim. Site Assessment Workplan Submitted: Not reported
Preliminary Site Assessment Began: 4/4/1984
Pollution Characterization Began: 9/10/1990
Pollution Remediation Plan Submitted: 7/27/2001
Date Remediation Action Underway: Not reported
Date Post Remedial Action Monitoring Began: Not reported

CA FID UST:

Facility ID: 21001699
Regulated By: UTNKA
Regulated ID: 00000194
Cortese Code: Not reported
SIC Code: Not reported
Facility Phone: 4153618650
Mail To: Not reported
Mailing Address: 1320 002ND ST
Mailing Address 2: Not reported
Mailing City,St,Zip: MILL VALLEY 94941
Contact: Not reported
Contact Phone: Not reported
DUNS Number: Not reported
NPDES Number: Not reported
EPA ID: Not reported
Comments: Not reported
Status: Active

SWEEPS UST:

Status: Active
Comp Number: 194
Number: 9
Board Of Equalization: 44-013742
Referral Date: 01-09-90
Action Date: 01-09-90
Created Date: 12-31-88
Owner Tank Id: 61

Map ID
Direction
Distance
Elevation

MAP FINDINGS

Site

Database(s)

EDR ID Number
EPA ID Number

ALFA GAS STATION (Continued)

S101588505

SWRCB Tank Id: 21-000-000194-000001
Tank Status: A
Capacity: 10000
Active Date: 07-01-85
Tank Use: M.V. FUEL
STG: P
Content: REG UNLEADED
Number Of Tanks: 4

Status: Active
Comp Number: 194
Number: 9
Board Of Equalization: 44-013742
Referral Date: 01-09-90
Action Date: 01-09-90
Created Date: 12-31-88
Owner Tank Id: 62
SWRCB Tank Id: 21-000-000194-000002
Tank Status: A
Capacity: 10000
Active Date: 07-01-85
Tank Use: M.V. FUEL
STG: P
Content: LEADED
Number Of Tanks: Not reported

Status: Active
Comp Number: 194
Number: 9
Board Of Equalization: 44-013742
Referral Date: 01-09-90
Action Date: 01-09-90
Created Date: 12-31-88
Owner Tank Id: 63
SWRCB Tank Id: 21-000-000194-000003
Tank Status: A
Capacity: 10000
Active Date: 07-01-85
Tank Use: M.V. FUEL
STG: P
Content: REG UNLEADED
Number Of Tanks: Not reported

Status: Active
Comp Number: 194
Number: 9
Board Of Equalization: 44-013742
Referral Date: 01-09-90
Action Date: 01-09-90
Created Date: 12-31-88
Owner Tank Id: 64
SWRCB Tank Id: 21-000-000194-000004
Tank Status: A
Capacity: 10000
Active Date: 07-01-85
Tank Use: M.V. FUEL
STG: P

Map ID
Direction
Distance
Elevation

MAP FINDINGS

Site

Database(s)

EDR ID Number
EPA ID Number

ALFA GAS STATION (Continued)

S101588505

Content: DIESEL
Number Of Tanks: Not reported

ENF:

Region: 2
Facility Id: 207331
Agency Name: Alfa Investment
Place Type: Facility
Place Subtype: Not reported
Facility Type: All other facilities
Agency Type: Privately-Owned Business
Of Agencies: 1
Place Latitude: 37.893881
Place Longitude: -122.516025
SIC Code 1: Not reported
SIC Desc 1: Not reported
SIC Code 2: Not reported
SIC Desc 2: Not reported
SIC Code 3: Not reported
SIC Desc 3: Not reported
NAICS Code 1: Not reported
NAICS Desc 1: Not reported
NAICS Code 2: Not reported
NAICS Desc 2: Not reported
NAICS Code 3: Not reported
NAICS Desc 3: Not reported
Of Places: 1
Source Of Facility: Reg Meas
Design Flow: Not reported
Threat To Water Quality: Not reported
Complexity: Not reported
Pretreatment: Not reported
Facility Waste Type: Not reported
Facility Waste Type 2: Not reported
Facility Waste Type 3: Not reported
Facility Waste Type 4: Not reported
Program: UST
Program Category1: TANKS
Program Category2: TANKS
Of Programs: 1
WDID: 2 21-0117
Reg Measure Id: 169405
Reg Measure Type: Unregulated
Region: 2
Order #: Not reported
Npdes# CA#: Not reported
Major-Minor: Not reported
Npdes Type: Not reported
Reclamation: Not reported
Dredge Fill Fee: Not reported
301H: Not reported
Application Fee Amt Received: Not reported
Status: Never Active
Status Date: 02/20/2013
Effective Date: Not reported
Expiration/Review Date: Not reported
Termination Date: Not reported

Map ID
Direction
Distance
Elevation

MAP FINDINGS

Site

Database(s)

EDR ID Number
EPA ID Number

ALFA GAS STATION (Continued)

S101588505

WDR Review - Amend:	Not reported
WDR Review - Revise/Renew:	Not reported
WDR Review - Rescind:	Not reported
WDR Review - No Action Required:	Not reported
WDR Review - Pending:	Not reported
WDR Review - Planned:	Not reported
Status Enrollee:	N
Individual/General:	I
Fee Code:	Not reported
Direction/Voice:	Passive
Enforcement Id(EID):	238493
Region:	2
Order / Resolution Number:	UNKNOWN
Enforcement Action Type:	13267 Letter
Effective Date:	12/03/2001
Adoption/Issuance Date:	Not reported
Achieve Date:	Not reported
Termination Date:	Not reported
ACL Issuance Date:	Not reported
EPL Issuance Date:	Not reported
Status:	Active
Title:	Enforcement - 2 21-0117
Description:	Approval of Request for Time Extension and Requirement for a Technical Report
Program:	UST
Latest Milestone Completion Date:	Not reported
# Of Programs1:	1
Total Assessment Amount:	0
Initial Assessed Amount:	0
Liability \$ Amount:	0
Project \$ Amount:	0
Liability \$ Paid:	0
Project \$ Completed:	0
Total \$ Paid/Completed Amount:	0
Region:	2
Facility Id:	207331
Agency Name:	Alfa Investment
Place Type:	Facility
Place Subtype:	Not reported
Facility Type:	All other facilities
Agency Type:	Privately-Owned Business
# Of Agencies:	1
Place Latitude:	37.893881
Place Longitude:	-122.516025
SIC Code 1:	Not reported
SIC Desc 1:	Not reported
SIC Code 2:	Not reported
SIC Desc 2:	Not reported
SIC Code 3:	Not reported
SIC Desc 3:	Not reported
NAICS Code 1:	Not reported
NAICS Desc 1:	Not reported
NAICS Code 2:	Not reported
NAICS Desc 2:	Not reported
NAICS Code 3:	Not reported
NAICS Desc 3:	Not reported

Map ID
Direction
Distance
Elevation

MAP FINDINGS

Site

Database(s)

EDR ID Number
EPA ID Number

ALFA GAS STATION (Continued)

S101588505

# Of Places:	1
Source Of Facility:	Reg Meas
Design Flow:	Not reported
Threat To Water Quality:	Not reported
Complexity:	Not reported
Pretreatment:	Not reported
Facility Waste Type:	Not reported
Facility Waste Type 2:	Not reported
Facility Waste Type 3:	Not reported
Facility Waste Type 4:	Not reported
Program:	UST
Program Category1:	TANKS
Program Category2:	TANKS
# Of Programs:	1
WDID:	2 21-0117
Reg Measure Id:	169405
Reg Measure Type:	Unregulated
Region:	2
Order #:	Not reported
Npdes# CA#:	Not reported
Major-Minor:	Not reported
Npdes Type:	Not reported
Reclamation:	Not reported
Dredge Fill Fee:	Not reported
301H:	Not reported
Application Fee Amt Received:	Not reported
Status:	Never Active
Status Date:	02/20/2013
Effective Date:	Not reported
Expiration/Review Date:	Not reported
Termination Date:	Not reported
WDR Review - Amend:	Not reported
WDR Review - Revise/Renew:	Not reported
WDR Review - Rescind:	Not reported
WDR Review - No Action Required:	Not reported
WDR Review - Pending:	Not reported
WDR Review - Planned:	Not reported
Status Enrollee:	N
Individual/General:	I
Fee Code:	Not reported
Direction/Voice:	Passive
Enforcement Id(EID):	238162
Region:	2
Order / Resolution Number:	UNKNOWN
Enforcement Action Type:	13267 Letter
Effective Date:	07/13/2000
Adoption/Issuance Date:	Not reported
Achieve Date:	Not reported
Termination Date:	Not reported
ACL Issuance Date:	Not reported
EPL Issuance Date:	Not reported
Status:	Historical
Title:	Enforcement - 2 21-0117
Description:	Not reported
Program:	UST
Latest Milestone Completion Date:	Not reported
# Of Programs1:	1

Map ID
 Direction
 Distance
 Elevation

MAP FINDINGS

Site

Database(s)

EDR ID Number
 EPA ID Number

ALFA GAS STATION (Continued)

S101588505

Total Assessment Amount:	0
Initial Assessed Amount:	0
Liability \$ Amount:	0
Project \$ Amount:	0
Liability \$ Paid:	0
Project \$ Completed:	0
Total \$ Paid/Completed Amount:	0
Region:	2
Facility Id:	207331
Agency Name:	Alfa Investment
Place Type:	Facility
Place Subtype:	Not reported
Facility Type:	All other facilities
Agency Type:	Privately-Owned Business
# Of Agencies:	1
Place Latitude:	37.893881
Place Longitude:	-122.516025
SIC Code 1:	Not reported
SIC Desc 1:	Not reported
SIC Code 2:	Not reported
SIC Desc 2:	Not reported
SIC Code 3:	Not reported
SIC Desc 3:	Not reported
NAICS Code 1:	Not reported
NAICS Desc 1:	Not reported
NAICS Code 2:	Not reported
NAICS Desc 2:	Not reported
NAICS Code 3:	Not reported
NAICS Desc 3:	Not reported
# Of Places:	1
Source Of Facility:	Reg Meas
Design Flow:	Not reported
Threat To Water Quality:	Not reported
Complexity:	Not reported
Pretreatment:	Not reported
Facility Waste Type:	Not reported
Facility Waste Type 2:	Not reported
Facility Waste Type 3:	Not reported
Facility Waste Type 4:	Not reported
Program:	UST
Program Category1:	TANKS
Program Category2:	TANKS
# Of Programs:	1
WDID:	2 21-0117
Reg Measure Id:	169405
Reg Measure Type:	Unregulated
Region:	2
Order #:	Not reported
Npdes# CA#:	Not reported
Major-Minor:	Not reported
Npdes Type:	Not reported
Reclamation:	Not reported
Dredge Fill Fee:	Not reported
301H:	Not reported
Application Fee Amt Received:	Not reported
Status:	Never Active

Map ID
Direction
Distance
Elevation

MAP FINDINGS

Site

Database(s)

EDR ID Number
EPA ID Number

ALFA GAS STATION (Continued)

S101588505

Status Date: 02/20/2013
Effective Date: Not reported
Expiration/Review Date: Not reported
Termination Date: Not reported
WDR Review - Amend: Not reported
WDR Review - Revise/Renew: Not reported
WDR Review - Rescind: Not reported
WDR Review - No Action Required: Not reported
WDR Review - Pending: Not reported
WDR Review - Planned: Not reported
Status Enrollee: N
Individual/General: I
Fee Code: Not reported
Direction/Voice: Passive
Enforcement Id(EID): 238068
Region: 2
Order / Resolution Number: UNKNOWN
Enforcement Action Type: 13267 Letter
Effective Date: 03/13/2001
Adoption/Issuance Date: Not reported
Achieve Date: Not reported
Termination Date: Not reported
ACL Issuance Date: Not reported
EPL Issuance Date: Not reported
Status: Historical
Title: Enforcement - 2 21-0117
Description: Requirement for a Technical Report
Program: UST
Latest Milestone Completion Date: Not reported
Of Programs1: 1
Total Assessment Amount: 0
Initial Assessed Amount: 0
Liability \$ Amount: 0
Project \$ Amount: 0
Liability \$ Paid: 0
Project \$ Completed: 0
Total \$ Paid/Completed Amount: 0

Region: 2
Facility Id: 207331
Agency Name: Alfa Investment
Place Type: Facility
Place Subtype: Not reported
Facility Type: All other facilities
Agency Type: Privately-Owned Business
Of Agencies: 1
Place Latitude: 37.893881
Place Longitude: -122.516025
SIC Code 1: Not reported
SIC Desc 1: Not reported
SIC Code 2: Not reported
SIC Desc 2: Not reported
SIC Code 3: Not reported
SIC Desc 3: Not reported
NAICS Code 1: Not reported
NAICS Desc 1: Not reported
NAICS Code 2: Not reported

Map ID
Direction
Distance
Elevation

MAP FINDINGS

Site

Database(s)

EDR ID Number
EPA ID Number

ALFA GAS STATION (Continued)

S101588505

NAICS Desc 2:	Not reported
NAICS Code 3:	Not reported
NAICS Desc 3:	Not reported
# Of Places:	1
Source Of Facility:	Reg Meas
Design Flow:	Not reported
Threat To Water Quality:	Not reported
Complexity:	Not reported
Pretreatment:	Not reported
Facility Waste Type:	Not reported
Facility Waste Type 2:	Not reported
Facility Waste Type 3:	Not reported
Facility Waste Type 4:	Not reported
Program:	UST
Program Category1:	TANKS
Program Category2:	TANKS
# Of Programs:	1
WDID:	2 21-0117
Reg Measure Id:	169405
Reg Measure Type:	Unregulated
Region:	2
Order #:	Not reported
Npdes# CA#:	Not reported
Major-Minor:	Not reported
Npdes Type:	Not reported
Reclamation:	Not reported
Dredge Fill Fee:	Not reported
301H:	Not reported
Application Fee Amt Received:	Not reported
Status:	Never Active
Status Date:	02/20/2013
Effective Date:	Not reported
Expiration/Review Date:	Not reported
Termination Date:	Not reported
WDR Review - Amend:	Not reported
WDR Review - Revise/Renew:	Not reported
WDR Review - Rescind:	Not reported
WDR Review - No Action Required:	Not reported
WDR Review - Pending:	Not reported
WDR Review - Planned:	Not reported
Status Enrollee:	N
Individual/General:	I
Fee Code:	Not reported
Direction/Voice:	Passive
Enforcement Id(EID):	237166
Region:	2
Order / Resolution Number:	UNKNOWN
Enforcement Action Type:	13267 Letter
Effective Date:	07/31/2001
Adoption/Issuance Date:	Not reported
Achieve Date:	Not reported
Termination Date:	Not reported
ACL Issuance Date:	Not reported
EPL Issuance Date:	Not reported
Status:	Historical
Title:	Enforcement - 2 21-0117
Description:	Conditional Approval of Toxichem Management System, Inc.'s

Map ID
Direction
Distance
Elevation

MAP FINDINGS

Site

Database(s)

EDR ID Number
EPA ID Number

ALFA GAS STATION (Continued)

S101588505

"Site Investigation and Remedial Work Plan" dated June 15,
2001 and Requirement for a Technical Report

Program:	UST
Latest Milestone Completion Date:	Not reported
# Of Programs1:	1
Total Assessment Amount:	0
Initial Assessed Amount:	0
Liability \$ Amount:	0
Project \$ Amount:	0
Liability \$ Paid:	0
Project \$ Completed:	0
Total \$ Paid/Completed Amount:	0
Region:	2
Facility Id:	207331
Agency Name:	Alfa Investment
Place Type:	Facility
Place Subtype:	Not reported
Facility Type:	All other facilities
Agency Type:	Privately-Owned Business
# Of Agencies:	1
Place Latitude:	37.893881
Place Longitude:	-122.516025
SIC Code 1:	Not reported
SIC Desc 1:	Not reported
SIC Code 2:	Not reported
SIC Desc 2:	Not reported
SIC Code 3:	Not reported
SIC Desc 3:	Not reported
NAICS Code 1:	Not reported
NAICS Desc 1:	Not reported
NAICS Code 2:	Not reported
NAICS Desc 2:	Not reported
NAICS Code 3:	Not reported
NAICS Desc 3:	Not reported
# Of Places:	1
Source Of Facility:	Reg Meas
Design Flow:	Not reported
Threat To Water Quality:	Not reported
Complexity:	Not reported
Pretreatment:	Not reported
Facility Waste Type:	Not reported
Facility Waste Type 2:	Not reported
Facility Waste Type 3:	Not reported
Facility Waste Type 4:	Not reported
Program:	UST
Program Category1:	TANKS
Program Category2:	TANKS
# Of Programs:	1
WDID:	2 21-0117
Reg Measure Id:	169405
Reg Measure Type:	Unregulated
Region:	2
Order #:	Not reported
Npdes# CA#:	Not reported
Major-Minor:	Not reported
Npdes Type:	Not reported

Map ID
Direction
Distance
Elevation

MAP FINDINGS

Site

Database(s)

EDR ID Number
EPA ID Number

ALFA GAS STATION (Continued)

S101588505

Reclamation:	Not reported
Dredge Fill Fee:	Not reported
301H:	Not reported
Application Fee Amt Received:	Not reported
Status:	Never Active
Status Date:	02/20/2013
Effective Date:	Not reported
Expiration/Review Date:	Not reported
Termination Date:	Not reported
WDR Review - Amend:	Not reported
WDR Review - Revise/Renew:	Not reported
WDR Review - Rescind:	Not reported
WDR Review - No Action Required:	Not reported
WDR Review - Pending:	Not reported
WDR Review - Planned:	Not reported
Status Enrollee:	N
Individual/General:	I
Fee Code:	Not reported
Direction/Voice:	Passive
Enforcement Id(EID):	237064
Region:	2
Order / Resolution Number:	UNKNOWN
Enforcement Action Type:	13267 Letter
Effective Date:	09/01/2000
Adoption/Issuance Date:	Not reported
Achieve Date:	Not reported
Termination Date:	Not reported
ACL Issuance Date:	Not reported
EPL Issuance Date:	Not reported
Status:	Historical
Title:	Enforcement - 2 21-0117
Description:	Not reported
Program:	UST
Latest Milestone Completion Date:	Not reported
# Of Programs1:	1
Total Assessment Amount:	0
Initial Assessed Amount:	0
Liability \$ Amount:	0
Project \$ Amount:	0
Liability \$ Paid:	0
Project \$ Completed:	0
Total \$ Paid/Completed Amount:	0
Region:	2
Facility Id:	207331
Agency Name:	Alfa Investment
Place Type:	Facility
Place Subtype:	Not reported
Facility Type:	All other facilities
Agency Type:	Privately-Owned Business
# Of Agencies:	1
Place Latitude:	37.893881
Place Longitude:	-122.516025
SIC Code 1:	Not reported
SIC Desc 1:	Not reported
SIC Code 2:	Not reported
SIC Desc 2:	Not reported

Map ID
Direction
Distance
Elevation

MAP FINDINGS

Site

Database(s)

EDR ID Number
EPA ID Number

ALFA GAS STATION (Continued)

S101588505

SIC Code 3:	Not reported
SIC Desc 3:	Not reported
NAICS Code 1:	Not reported
NAICS Desc 1:	Not reported
NAICS Code 2:	Not reported
NAICS Desc 2:	Not reported
NAICS Code 3:	Not reported
NAICS Desc 3:	Not reported
# Of Places:	1
Source Of Facility:	Reg Meas
Design Flow:	Not reported
Threat To Water Quality:	Not reported
Complexity:	Not reported
Pretreatment:	Not reported
Facility Waste Type:	Not reported
Facility Waste Type 2:	Not reported
Facility Waste Type 3:	Not reported
Facility Waste Type 4:	Not reported
Program:	UST
Program Category1:	TANKS
Program Category2:	TANKS
# Of Programs:	1
WDID:	2 21-0117
Reg Measure Id:	169405
Reg Measure Type:	Unregulated
Region:	2
Order #:	Not reported
Npdes# CA#:	Not reported
Major-Minor:	Not reported
Npdes Type:	Not reported
Reclamation:	Not reported
Dredge Fill Fee:	Not reported
301H:	Not reported
Application Fee Amt Received:	Not reported
Status:	Never Active
Status Date:	02/20/2013
Effective Date:	Not reported
Expiration/Review Date:	Not reported
Termination Date:	Not reported
WDR Review - Amend:	Not reported
WDR Review - Revise/Renew:	Not reported
WDR Review - Rescind:	Not reported
WDR Review - No Action Required:	Not reported
WDR Review - Pending:	Not reported
WDR Review - Planned:	Not reported
Status Enrollee:	N
Individual/General:	I
Fee Code:	Not reported
Direction/Voice:	Passive
Enforcement Id(EID):	237063
Region:	2
Order / Resolution Number:	UNKNOWN
Enforcement Action Type:	13267 Letter
Effective Date:	07/13/2000
Adoption/Issuance Date:	Not reported
Achieve Date:	Not reported
Termination Date:	Not reported

Map ID
Direction
Distance
Elevation

MAP FINDINGS

Site

Database(s)

EDR ID Number
EPA ID Number

ALFA GAS STATION (Continued)

S101588505

ACL Issuance Date:	Not reported
EPL Issuance Date:	Not reported
Status:	Historical
Title:	Enforcement - 2 21-0117
Description:	Not reported
Program:	UST
Latest Milestone Completion Date:	Not reported
# Of Programs1:	1
Total Assessment Amount:	0
Initial Assessed Amount:	0
Liability \$ Amount:	0
Project \$ Amount:	0
Liability \$ Paid:	0
Project \$ Completed:	0
Total \$ Paid/Completed Amount:	0
Region:	2
Facility Id:	207331
Agency Name:	Alfa Investment
Place Type:	Facility
Place Subtype:	Not reported
Facility Type:	All other facilities
Agency Type:	Privately-Owned Business
# Of Agencies:	1
Place Latitude:	37.893881
Place Longitude:	-122.516025
SIC Code 1:	Not reported
SIC Desc 1:	Not reported
SIC Code 2:	Not reported
SIC Desc 2:	Not reported
SIC Code 3:	Not reported
SIC Desc 3:	Not reported
NAICS Code 1:	Not reported
NAICS Desc 1:	Not reported
NAICS Code 2:	Not reported
NAICS Desc 2:	Not reported
NAICS Code 3:	Not reported
NAICS Desc 3:	Not reported
# Of Places:	1
Source Of Facility:	Reg Meas
Design Flow:	Not reported
Threat To Water Quality:	Not reported
Complexity:	Not reported
Pretreatment:	Not reported
Facility Waste Type:	Not reported
Facility Waste Type 2:	Not reported
Facility Waste Type 3:	Not reported
Facility Waste Type 4:	Not reported
Program:	UST
Program Category1:	TANKS
Program Category2:	TANKS
# Of Programs:	1
WDID:	2 21-0117
Reg Measure Id:	169405
Reg Measure Type:	Unregulated
Region:	2
Order #:	Not reported

Map ID
 Direction
 Distance
 Elevation

MAP FINDINGS

Site

Database(s)

EDR ID Number
 EPA ID Number

ALFA GAS STATION (Continued)

S101588505

Npdes# CA#: Not reported
 Major-Minor: Not reported
 Npdes Type: Not reported
 Reclamation: Not reported
 Dredge Fill Fee: Not reported
 301H: Not reported
 Application Fee Amt Received: Not reported
 Status: Never Active
 Status Date: 02/20/2013
 Effective Date: Not reported
 Expiration/Review Date: Not reported
 Termination Date: Not reported
 WDR Review - Amend: Not reported
 WDR Review - Revise/Renew: Not reported
 WDR Review - Rescind: Not reported
 WDR Review - No Action Required: Not reported
 WDR Review - Pending: Not reported
 WDR Review - Planned: Not reported
 Status Enrollee: N
 Individual/General: I
 Fee Code: Not reported
 Direction/Voice: Passive
 Enforcement Id(EID): 237062
 Region: 2
 Order / Resolution Number: UNKNOWN
 Enforcement Action Type: 13267 Letter
 Effective Date: 05/19/2000
 Adoption/Issuance Date: Not reported
 Achieve Date: 2001-07-31
 Termination Date: Not reported
 ACL Issuance Date: Not reported
 EPL Issuance Date: Not reported
 Status: Historical
 Title: Enforcement - 2 21-0117
 Description: Not reported
 Program: UST
 Latest Milestone Completion Date: 2001-07-31
 # Of Programs1: 1
 Total Assessment Amount: 0
 Initial Assessed Amount: 0
 Liability \$ Amount: 0
 Project \$ Amount: 0
 Liability \$ Paid: 0
 Project \$ Completed: 0
 Total \$ Paid/Completed Amount: 0

H23
SE
1/4-1/2
0.257 mi.
1357 ft.

HARBOR POINT APTS INC
#5 WEATHERLY DR #308
MILL VALLEY, CA 94941
Site 1 of 3 in cluster H

HAZNET S112921792
N/A

Relative:
Lower

HAZNET:
 Year: 2002
 Gepaid: CAC002551472
 Contact: Ron Lewis/mgr
 Telephone: 4153831777
 Mailing Name: Not reported

Actual:
20 ft.

Map ID
Direction
Distance
Elevation

MAP FINDINGS

Site

Database(s)

EDR ID Number
EPA ID Number

HARBOR POINT APTS INC (Continued)

S112921792

Mailing Address: 2 Harbor Point Dr
Mailing City,St,Zip: Mill Valley, CA 94941
Gen County: Not reported
TSD EPA ID: CAD982042475
TSD County: Not reported
Waste Category: Asbestos containing waste
Disposal Method: Disposal, Land Fill
Tons: 18.54
Facility County: Marin

**G24
NW
1/4-1/2
0.258 mi.
1363 ft.**

**MARIN CARWASH & CAR CARE
580 REDWOOD HWY # 584
MILL VALLEY, CA 94941
Site 3 of 14 in cluster G**

**HIST UST U001600208
N/A**

**Relative:
Lower**

HIST UST:

**Actual:
39 ft.**

Region: STATE
Facility ID: 00000010125
Facility Type: Gas Station
Other Type: Not reported
Total Tanks: 0006
Contact Name: TOM HIPPENMEYER
Telephone: 4153886511
Owner Name: TOM HIPPENMEYER
Owner Address: 580 REDWOOD HIGHWAY
Owner City,St,Zip: MILL VALLEY, CA 94941

Tank Num: 001
Container Num: 1
Year Installed: 1972
Tank Capacity: 00010000
Tank Used for: PRODUCT
Type of Fuel: UNLEADED
Tank Construction: 1/4 inches
Leak Detection: Visual, Stock Inventor, Groundwater Monitoring Well, Pressure Test

Tank Num: 002
Container Num: 2
Year Installed: 1972
Tank Capacity: 00010000
Tank Used for: PRODUCT
Type of Fuel: REGULAR
Tank Construction: 1/4 inches
Leak Detection: Visual, Stock Inventor, Groundwater Monitoring Well, Pressure Test

Tank Num: 003
Container Num: 3
Year Installed: 1972
Tank Capacity: 00010000
Tank Used for: PRODUCT
Type of Fuel: PREMIUM
Tank Construction: 1/4 inches
Leak Detection: Visual, Stock Inventor, Groundwater Monitoring Well, Pressure Test

Tank Num: 004
Container Num: 4
Year Installed: Not reported

Map ID
Direction
Distance
Elevation

MAP FINDINGS

Site

Database(s)

EDR ID Number
EPA ID Number

MARIN CARWASH & CAR CARE (Continued)

U001600208

Tank Capacity: 00006000
Tank Used for: PRODUCT
Type of Fuel: DIESEL
Tank Construction: 1/4" inches
Leak Detection: Visual, Stock Inventor, Groundwater Monitoring Well

Tank Num: 005
Container Num: 5
Year Installed: Not reported
Tank Capacity: 00006000
Tank Used for: PRODUCT
Type of Fuel: DIESEL
Tank Construction: 1/4 inches
Leak Detection: Visual, Stock Inventor, Groundwater Monitoring Well

Tank Num: 006
Container Num: 6
Year Installed: 1976
Tank Capacity: 00003000
Tank Used for: WASTE
Type of Fuel: WASTE OIL
Tank Construction: 1/4 inches
Leak Detection: Visual, Stock Inventor, Groundwater Monitoring Well

E25
West
1/4-1/2
0.263 mi.
1389 ft.

555-575 REDWOOD FRONTAGE ROAD OFF US 101
MILL VALLEY, CA
Site 3 of 3 in cluster E

CHMIRS S105659738
N/A

Relative:
Lower

CHMIRS:

Actual:
11 ft.

OES Incident Number: 99-4127
OES notification: 09/29/1999
OES Date: Not reported
OES Time: Not reported
Incident Date: Not reported
Date Completed: Not reported
Property Use: Not reported
Agency Id Number: Not reported
Agency Incident Number: Not reported
Time Notified: Not reported
Time Completed: Not reported
Surrounding Area: Not reported
Estimated Temperature: Not reported
Property Management: Not reported
Special Studies 1: Not reported
Special Studies 2: Not reported
Special Studies 3: Not reported
Special Studies 4: Not reported
Special Studies 5: Not reported
Special Studies 6: Not reported
More Than Two Substances Involved?: Not reported
Resp Agncy Personel # Of Decontaminated: Not reported
Responding Agency Personel # Of Injuries: Not reported
Responding Agency Personel # Of Fatalities: Not reported
Others Number Of Decontaminated: Not reported
Others Number Of Injuries: Not reported
Others Number Of Fatalities: Not reported

Map ID
Direction
Distance
Elevation

MAP FINDINGS

Site

Database(s)

EDR ID Number
EPA ID Number

(Continued)

S105659738

Vehicle Make/year:	Not reported
Vehicle License Number:	Not reported
Vehicle State:	Not reported
Vehicle Id Number:	Not reported
CA/DOT/PUC/ICC Number:	Not reported
Company Name:	Not reported
Reporting Officer Name/ID:	Not reported
Report Date:	Not reported
Comments:	Not reported
Facility Telephone:	Not reported
Waterway Involved:	Yes
Waterway:	Storm Drain
Spill Site:	Not reported
Cleanup By:	Reporting Party
Containment:	Not reported
What Happened:	Not reported
Type:	Not reported
Measure:	Not reported
Other:	Not reported
Date/Time:	Not reported
Year:	1999
Agency:	City of Mill Valley
Incident Date:	9/29/199912:00:00 AM
Admin Agency:	Marin County Waste Management Office
Amount:	Not reported
Contained:	No
Site Type:	Road
E Date:	Not reported
Substance:	Raw Sewage
Quantity Released:	Not reported
BBLS:	0
Cups:	0
CUFT:	0
Gallons:	1000
Grams:	0
Pounds:	0
Liters:	0
Ounces:	0
Pints:	0
Quarts:	0
Sheen:	0
Tons:	0
Unknown:	0
Evacuations:	0
Number of Injuries:	0
Number of Fatalities:	0
Description:	New hotel and office building recently occupied and possibly broke into a lateral but this has not been determined. Going into a storm drain which is near Richardson Bay so discharge may be going into the bay.

Map ID
Direction
Distance
Elevation

MAP FINDINGS

Site

Database(s) EDR ID Number
EPA ID Number

G26 **STRAWBERRY CHEVRON FOOD MART**
WNW **580 REDWOOD HIGHWAY**
1/4-1/2 **MILL VALLEY, CA 94941**
0.263 mi.
1391 ft. **Site 4 of 14 in cluster G**

LUST **S109285326**
N/A

Relative:
Lower

LUST:

Actual:
35 ft.

Region: STATE
Global Id: T10000000283
Latitude: 37.890215
Longitude: -122.51678
Case Type: LUST Cleanup Site
Status: Open - Site Assessment
Status Date: 08/27/2010
Lead Agency: SAN FRANCISCO BAY RWQCB (REGION 2)
Case Worker: JMJ
Local Agency: MARIN COUNTY
RB Case Number: 21-0402
LOC Case Number: Not reported
File Location: Regional Board
Potential Media Affect: Not reported
Potential Contaminants of Concern: Diesel, Gasoline
Site History: Not reported

[Click here to access the California GeoTracker records for this facility:](#)

Contact:

Global Id: T10000000283
Contact Type: Regional Board Caseworker
Contact Name: JOHN JANG
Organization Name: SAN FRANCISCO BAY RWQCB (REGION 2)
Address: 1515 CLAY STREET, SUITE 1400
City: OAKLAND
Email: jjang@waterboards.ca.gov
Phone Number: Not reported

Global Id: T10000000283
Contact Type: Local Agency Caseworker
Contact Name: GREG MOBLEY
Organization Name: MARIN COUNTY
Address: 3501 CIVIC CENTER DR.
City: SAN RAFAEL
Email: Not reported
Phone Number: 4154996647

Status History:

Global Id: T10000000283
Status: Open - Site Assessment
Status Date: 08/27/2010

Global Id: T10000000283
Status: Open - Case Begin Date
Status Date: 04/04/2007

Global Id: T10000000283
Status: Open - Assessment & Interim Remedial Action
Status Date: 08/27/2008

Map ID
Direction
Distance
Elevation

MAP FINDINGS

Site

Database(s)

EDR ID Number
EPA ID Number

STRAWBERRY CHEVRON FOOD MART (Continued)

S109285326

Regulatory Activities:

Global Id:	T10000000283
Action Type:	RESPONSE
Date:	04/01/2009
Action:	Electronic Reporting Submittal Due
Global Id:	T10000000283
Action Type:	RESPONSE
Date:	02/28/2009
Action:	Sensitive Receptor Survey Report
Global Id:	T10000000283
Action Type:	ENFORCEMENT
Date:	06/06/2013
Action:	File Review - Closure
Global Id:	T10000000283
Action Type:	REMEDIATION
Date:	01/01/1950
Action:	Excavation
Global Id:	T10000000283
Action Type:	ENFORCEMENT
Date:	09/23/2009
Action:	File review
Global Id:	T10000000283
Action Type:	RESPONSE
Date:	02/28/2009
Action:	Soil and Water Investigation Workplan
Global Id:	T10000000283
Action Type:	ENFORCEMENT
Date:	09/22/2009
Action:	File review
Global Id:	T10000000283
Action Type:	ENFORCEMENT
Date:	08/29/2008
Action:	13267 Requirement
Global Id:	T10000000283
Action Type:	ENFORCEMENT
Date:	04/19/2010
Action:	Site Visit / Inspection / Sampling
Global Id:	T10000000283
Action Type:	ENFORCEMENT
Date:	01/13/2009
Action:	13267 Requirement
Global Id:	T10000000283
Action Type:	ENFORCEMENT
Date:	01/13/2009
Action:	13267 Requirement
Global Id:	T10000000283

Map ID
 Direction
 Distance
 Elevation

MAP FINDINGS

Site

Database(s)

EDR ID Number
 EPA ID Number

STRAWBERRY CHEVRON FOOD MART (Continued)

S109285326

Action Type:	Other
Date:	01/01/1950
Action:	Leak Stopped
Global Id:	T10000000283
Action Type:	ENFORCEMENT
Date:	03/23/2009
Action:	13267 Requirement
Global Id:	T10000000283
Action Type:	ENFORCEMENT
Date:	07/22/2009
Action:	File review
Global Id:	T10000000283
Action Type:	Other
Date:	01/01/1950
Action:	Leak Discovery
Global Id:	T10000000283
Action Type:	Other
Date:	01/01/1950
Action:	Leak Reported
Global Id:	T10000000283
Action Type:	RESPONSE
Date:	06/20/2009
Action:	Soil and Water Investigation Report

G27
WNW
 1/4-1/2
 0.263 mi.
 1391 ft.

MARIN CARWASH & CAR CARE
580 REDWOOD HWY
MILL VALLEY, CA 94941

CA FID UST **S101624734**
SWEEPS UST **N/A**

Site 5 of 14 in cluster G

Relative:
Lower

CA FID UST:
 Facility ID: 21000079
 Regulated By: UTNKA
 Regulated ID: 00010125
 Cortese Code: Not reported
 SIC Code: Not reported
 Facility Phone: 4153886511
 Mail To: Not reported
 Mailing Address: SAME AS I
 Mailing Address 2: Not reported
 Mailing City,St,Zip: MILL VALLEY 94941
 Contact: Not reported
 Contact Phone: Not reported
 DUNs Number: Not reported
 NPDES Number: Not reported
 EPA ID: Not reported
 Comments: Not reported
 Status: Active

Actual:
35 ft.

SWEEPS UST:
 Status: Active

Map ID
Direction
Distance
Elevation

MAP FINDINGS

Site

Database(s)

EDR ID Number
EPA ID Number

MARIN CARWASH & CAR CARE (Continued)

S101624734

Comp Number: 10125
Number: 9
Board Of Equalization: 44-013804
Referral Date: 07-01-85
Action Date: Not reported
Created Date: 12-31-88
Owner Tank Id: 1
SWRCB Tank Id: 21-000-010125-000001
Tank Status: A
Capacity: 10000
Active Date: 07-01-85
Tank Use: M.V. FUEL
STG: P
Content: REG UNLEADED
Number Of Tanks: 6

Status: Active
Comp Number: 10125
Number: 9
Board Of Equalization: 44-013804
Referral Date: 07-01-85
Action Date: Not reported
Created Date: 12-31-88
Owner Tank Id: 2
SWRCB Tank Id: 21-000-010125-000002
Tank Status: A
Capacity: 10000
Active Date: 07-01-85
Tank Use: M.V. FUEL
STG: P
Content: LEADED
Number Of Tanks: Not reported

Status: Active
Comp Number: 10125
Number: 9
Board Of Equalization: 44-013804
Referral Date: 07-01-85
Action Date: Not reported
Created Date: 12-31-88
Owner Tank Id: 3
SWRCB Tank Id: 21-000-010125-000003
Tank Status: A
Capacity: 10000
Active Date: 07-01-85
Tank Use: M.V. FUEL
STG: P
Content: REG UNLEADED
Number Of Tanks: Not reported

Status: Active
Comp Number: 10125
Number: 9
Board Of Equalization: 44-013804
Referral Date: 07-01-85
Action Date: Not reported
Created Date: 12-31-88

Map ID
Direction
Distance
Elevation

MAP FINDINGS

Site

Database(s)

EDR ID Number
EPA ID Number

MARIN CARWASH & CAR CARE (Continued)

S101624734

Owner Tank Id: 4
SWRCB Tank Id: 21-000-010125-000004
Tank Status: A
Capacity: 6000
Active Date: 07-01-85
Tank Use: M.V. FUEL
STG: P
Content: DIESEL
Number Of Tanks: Not reported

Status: Active
Comp Number: 10125
Number: 9
Board Of Equalization: 44-013804
Referral Date: 07-01-85
Action Date: Not reported
Created Date: 12-31-88
Owner Tank Id: 5
SWRCB Tank Id: 21-000-010125-000005
Tank Status: A
Capacity: 6000
Active Date: 07-01-85
Tank Use: M.V. FUEL
STG: P
Content: DIESEL
Number Of Tanks: Not reported

Status: Active
Comp Number: 10125
Number: 9
Board Of Equalization: 44-013804
Referral Date: 07-01-85
Action Date: Not reported
Created Date: 12-31-88
Owner Tank Id: 6
SWRCB Tank Id: 21-000-010125-000006
Tank Status: A
Capacity: 3000
Active Date: 07-01-85
Tank Use: OIL
STG: W
Content: WASTE OIL
Number Of Tanks: Not reported

G28
WNW
1/4-1/2
0.263 mi.
1391 ft.

STRAWBERRY CHEVRON
580-584 REDWOOD HWY.
MILL VALLEY, CA 94941

Site 6 of 14 in cluster G

Relative:
Lower

UST:
Facility ID: 600068
Latitude: 37.89412
Longitude: -122.51599
Permitting Agency: MARIN COUNTY

Actual:
35 ft.

UST U003803485
N/A

Map ID
Direction
Distance
Elevation

MAP FINDINGS

Site

Database(s)

EDR ID Number
EPA ID Number

G29
WNW
1/4-1/2
0.263 mi.
1391 ft.

PSI STRAWBERRY CHEVRON FOOD MART
580 REDWOOD HIGHWAY
MILL VALLEY, CA

UST **U004113939**
N/A

Site 7 of 14 in cluster G

Relative:
Lower

MARIN CO. UST:
Facility Id: 60-0769

Actual:
35 ft.

Tank Number: 000001
Tank Status: New Permit
Tank Contents: Regular unleaded
Tank Use: Motor vehicle fueling
Certificate Number: A-73969
Last Inspected: 10/10/2008
Program: Not reported
Location: Not reported
Pulled Date: Not reported
Reason: Not reported

Tank Number: 000002
Tank Status: New Permit
Tank Contents: Premium unleaded
Tank Use: Motor vehicle fueling
Certificate Number: A-73969
Last Inspected: 10/10/2008
Program: Not reported
Location: Not reported
Pulled Date: Not reported
Reason: Not reported

Tank Number: 000003
Tank Status: New Permit
Tank Contents: Diesel
Tank Use: Motor vehicle fueling
Certificate Number: A-73969
Last Inspected: 10/10/2008
Program: Not reported
Location: Not reported
Pulled Date: Not reported
Reason: Not reported

Tank Number: 000004
Tank Status: New Permit
Tank Contents: Not reported
Tank Use: Hazardous waste (includes used oil)
Certificate Number: A-73969
Last Inspected: 10/10/2008
Program: Not reported
Location: Not reported
Pulled Date: Not reported
Reason: Not reported

MAP FINDINGS

Map ID
 Direction
 Distance
 Elevation

Site

Database(s)

EDR ID Number
 EPA ID Number

G30 **EXXON SERVICE STATION**
WNW **585 REDWOOD HWY**
1/4-1/2 **MILL VALLEY, CA 94941**
0.267 mi.
1410 ft. **Site 8 of 14 in cluster G**

CA FID UST **1000337863**
HIST UST **N/A**
SWEEPS UST

Relative:
Lower

CA FID UST:
 Facility ID: 21001728
 Regulated By: UTNKA
 Regulated ID: 00024137
 Cortese Code: Not reported
 SIC Code: Not reported
 Facility Phone: 4153889131
 Mail To: Not reported
 Mailing Address: 585 REDWOOD HWY
 Mailing Address 2: Not reported
 Mailing City,St,Zip: MILL VALLEY 94941
 Contact: Not reported
 Contact Phone: Not reported
 DUNS Number: Not reported
 NPDES Number: Not reported
 EPA ID: Not reported
 Comments: Not reported
 Status: Active

Actual:
35 ft.

HIST UST:
 Region: STATE
 Facility ID: 00000024137
 Facility Type: Gas Station
 Other Type: Not reported
 Total Tanks: 0004
 Contact Name: ESKANDAR AFSHAR
 Telephone: 4153889131
 Owner Name: EXXON COMPANY U.S.A
 Owner Address: 16945 NORTHCHASE BLVD
 Owner City,St,Zip: HOUSTON, TX 77210

Tank Num: 001
 Container Num: 1
 Year Installed: 1967
 Tank Capacity: 00008000
 Tank Used for: PRODUCT
 Type of Fuel: UNLEADED
 Tank Construction: Not reported
 Leak Detection: Stock Inventor

Tank Num: 002
 Container Num: 2
 Year Installed: 1967
 Tank Capacity: 00008000
 Tank Used for: PRODUCT
 Type of Fuel: REGULAR
 Tank Construction: Not reported
 Leak Detection: Stock Inventor

Tank Num: 003
 Container Num: 3
 Year Installed: 1967
 Tank Capacity: 00008000

Map ID
Direction
Distance
Elevation

MAP FINDINGS

Site

Database(s)

EDR ID Number
EPA ID Number

EXXON SERVICE STATION (Continued)

1000337863

Tank Used for: PRODUCT
Type of Fuel: PREMIUM
Tank Construction: Not reported
Leak Detection: Stock Inventor

Tank Num: 004
Container Num: 4
Year Installed: 1981
Tank Capacity: 00001000
Tank Used for: PRODUCT
Type of Fuel: WASTE OIL
Tank Construction: Not reported
Leak Detection: Stock Inventor

SWEEPS UST:

Status: Active
Comp Number: 24137
Number: 9
Board Of Equalization: 44-000285
Referral Date: 07-01-85
Action Date: Not reported
Created Date: 12-31-88
Owner Tank Id: 1
SWRCB Tank Id: 21-000-024137-000001
Tank Status: A
Capacity: 8000
Active Date: 07-01-85
Tank Use: M.V. FUEL
STG: P
Content: REG UNLEADED
Number Of Tanks: 4

Status: Active
Comp Number: 24137
Number: 9
Board Of Equalization: 44-000285
Referral Date: 07-01-85
Action Date: Not reported
Created Date: 12-31-88
Owner Tank Id: 2
SWRCB Tank Id: 21-000-024137-000002
Tank Status: A
Capacity: 8000
Active Date: 07-01-85
Tank Use: M.V. FUEL
STG: P
Content: LEADED
Number Of Tanks: Not reported

Status: Active
Comp Number: 24137
Number: 9
Board Of Equalization: 44-000285
Referral Date: 07-01-85
Action Date: Not reported
Created Date: 12-31-88
Owner Tank Id: 3

Map ID
 Direction
 Distance
 Elevation

MAP FINDINGS

Site

Database(s)

EDR ID Number
 EPA ID Number

EXXON SERVICE STATION (Continued)

1000337863

SWRCB Tank Id: 21-000-024137-000003
 Tank Status: A
 Capacity: 8000
 Active Date: 07-01-85
 Tank Use: M.V. FUEL
 STG: P
 Content: REG UNLEADED
 Number Of Tanks: Not reported

Status: Active
 Comp Number: 24137
 Number: 9
 Board Of Equalization: 44-000285
 Referral Date: 07-01-85
 Action Date: Not reported
 Created Date: 12-31-88
 Owner Tank Id: 4
 SWRCB Tank Id: 21-000-024137-000004
 Tank Status: A
 Capacity: 1000
 Active Date: 07-01-85
 Tank Use: OIL
 STG: W
 Content: WASTE OIL
 Number Of Tanks: Not reported

G31
WNW
1/4-1/2
0.267 mi.
1410 ft.

MARIN/CHEVRON CAR WASH
584 REDWOOD
MILL VALLEY, CA 94941

HIST CORTESE **S102799153**
LUST **N/A**
ENF

Site 9 of 14 in cluster G

Relative:
Lower

HIST CORTESE:
 Region: CORTESE
 Facility County Code: 21
 Reg By: LTNKA
 Reg Id: 21-0069

Actual:
35 ft.

LUST:

Region: STATE
 Global Id: T0604100066
 Latitude: 37.8899282180994
 Longitude: -122.516066305558
 Case Type: LUST Cleanup Site
 Status: Open - Site Assessment
 Status Date: 12/08/1994
 Lead Agency: SAN FRANCISCO BAY RWQCB (REGION 2)
 Case Worker: JMJ
 Local Agency: MARIN COUNTY
 RB Case Number: 21-0069
 LOC Case Number: 21-0069
 File Location: Not reported
 Potential Media Affect: Other Groundwater (uses other than drinking water)
 Potential Contaminants of Concern: Gasoline
 Site History: Not reported

Map ID
Direction
Distance
Elevation

MAP FINDINGS

Site

Database(s)

EDR ID Number
EPA ID Number

MARIN/CHEVRON CAR WASH (Continued)

S102799153

[Click here to access the California GeoTracker records for this facility:](#)

Contact:

Global Id: T0604100066
Contact Type: Local Agency Caseworker
Contact Name: UNK
Organization Name: MARIN COUNTY
Address: Not reported
City: r2 UNKNOWN
Email: Not reported
Phone Number: Not reported

Global Id: T0604100066
Contact Type: Regional Board Caseworker
Contact Name: JOHN JANG
Organization Name: SAN FRANCISCO BAY RWQCB (REGION 2)
Address: 1515 CLAY STREET, SUITE 1400
City: OAKLAND
Email: jjang@waterboards.ca.gov
Phone Number: Not reported

Status History:

Global Id: T0604100066
Status: Open - Site Assessment
Status Date: 05/28/1987

Global Id: T0604100066
Status: Open - Site Assessment
Status Date: 07/31/1987

Global Id: T0604100066
Status: Open - Case Begin Date
Status Date: 05/28/1987

Global Id: T0604100066
Status: Open - Site Assessment
Status Date: 12/08/1994

Regulatory Activities:

Global Id: T0604100066
Action Type: Other
Date: 01/01/1950
Action: Leak Discovery

Global Id: T0604100066
Action Type: ENFORCEMENT
Date: 06/05/2013
Action: File Review - Closure

Global Id: T0604100066
Action Type: ENFORCEMENT
Date: 01/13/2009
Action: 13267 Requirement

Global Id: T0604100066
Action Type: Other

Map ID
Direction
Distance
Elevation

MAP FINDINGS

Site

Database(s)

EDR ID Number
EPA ID Number

MARIN/CHEVRON CAR WASH (Continued)

S102799153

Date: 01/01/1950
Action: Leak Stopped

Global Id: T0604100066
Action Type: Other
Date: 01/01/1950
Action: Leak Reported

Global Id: T0604100066
Action Type: ENFORCEMENT
Date: 09/15/2008
Action: 13267 Requirement

Global Id: T0604100066
Action Type: ENFORCEMENT
Date: 10/26/2009
Action: File review

Global Id: T0604100066
Action Type: ENFORCEMENT
Date: 02/07/2007
Action: Site Visit / Inspection / Sampling

Global Id: T0604100066
Action Type: ENFORCEMENT
Date: 09/10/2003
Action: * Verbal Communication

Global Id: T0604100066
Action Type: ENFORCEMENT
Date: 05/23/2003
Action: Site Visit / Inspection / Sampling

Global Id: T0604100066
Action Type: ENFORCEMENT
Date: 04/03/2007
Action: Meeting

Global Id: T0604100066
Action Type: ENFORCEMENT
Date: 12/18/2008
Action: 13267 Requirement

Global Id: T0604100066
Action Type: ENFORCEMENT
Date: 04/19/2010
Action: Site Visit / Inspection / Sampling

Global Id: T0604100066
Action Type: ENFORCEMENT
Date: 04/03/2007
Action: Site Visit / Inspection / Sampling

Global Id: T0604100066
Action Type: ENFORCEMENT
Date: 08/07/2000
Action: * Historical Enforcement

Map ID
Direction
Distance
Elevation

MAP FINDINGS

Site

Database(s)

EDR ID Number
EPA ID Number

MARIN/CHEVRON CAR WASH (Continued)

S102799153

Global Id:	T0604100066
Action Type:	ENFORCEMENT
Date:	03/02/2007
Action:	* Verbal Communication
Global Id:	T0604100066
Action Type:	ENFORCEMENT
Date:	02/28/2007
Action:	* Verbal Communication
Global Id:	T0604100066
Action Type:	ENFORCEMENT
Date:	03/16/2007
Action:	* Verbal Communication
Global Id:	T0604100066
Action Type:	ENFORCEMENT
Date:	03/23/2007
Action:	* Verbal Communication
Global Id:	T0604100066
Action Type:	ENFORCEMENT
Date:	03/30/2007
Action:	* Verbal Communication
Global Id:	T0604100066
Action Type:	ENFORCEMENT
Date:	04/02/2007
Action:	* Verbal Communication
Global Id:	T0604100066
Action Type:	ENFORCEMENT
Date:	04/08/2007
Action:	* Verbal Communication
Global Id:	T0604100066
Action Type:	ENFORCEMENT
Date:	04/03/2007
Action:	* Verbal Communication
Global Id:	T0604100066
Action Type:	ENFORCEMENT
Date:	04/04/2007
Action:	* Verbal Communication
Global Id:	T0604100066
Action Type:	ENFORCEMENT
Date:	04/09/2007
Action:	* Verbal Communication
Global Id:	T0604100066
Action Type:	ENFORCEMENT
Date:	04/10/2007
Action:	* Verbal Communication
Global Id:	T0604100066
Action Type:	ENFORCEMENT

Map ID
Direction
Distance
Elevation

MAP FINDINGS

Site

Database(s)

EDR ID Number
EPA ID Number

MARIN/CHEVRON CAR WASH (Continued)

S102799153

Date: 04/11/2007
Action: * Verbal Communication

Global Id: T0604100066
Action Type: ENFORCEMENT
Date: 04/13/2007
Action: * Verbal Communication

Global Id: T0604100066
Action Type: ENFORCEMENT
Date: 06/04/2007
Action: * Verbal Communication

Global Id: T0604100066
Action Type: ENFORCEMENT
Date: 01/26/2005
Action: * Verbal Communication

Global Id: T0604100066
Action Type: RESPONSE
Date: 02/28/2008
Action: Soil and Water Investigation Workplan

Global Id: T0604100066
Action Type: RESPONSE
Date: 04/01/2009
Action: Electronic Reporting Submittal Due

Global Id: T0604100066
Action Type: RESPONSE
Date: 02/28/2009
Action: Soil and Water Investigation Workplan

LUST REG 2:

Region: 2
Facility Id: 21-0069
Facility Status: Pollution Characterization
Case Number: 21-0069
How Discovered: OM
Leak Cause: UNK
Leak Source: UNK
Date Leak Confirmed: Not reported
Oversight Program: LUST
Prelim. Site Assessment Workplan Submitted: 5/28/1987
Preliminary Site Assessment Began: 7/31/1987
Pollution Characterization Began: 12/8/1994
Pollution Remediation Plan Submitted: Not reported
Date Remediation Action Underway: Not reported
Date Post Remedial Action Monitoring Began: Not reported

ENF:

Region: 2
Facility Id: 242311
Agency Name: Marin Car Wash
Place Type: Facility

Map ID
Direction
Distance
Elevation

MAP FINDINGS

Site

Database(s)

EDR ID Number
EPA ID Number

MARIN/CHEVRON CAR WASH (Continued)

S102799153

Place Subtype:	Not reported
Facility Type:	All other facilities
Agency Type:	Privately-Owned Business
# Of Agencies:	1
Place Latitude:	37.894107
Place Longitude:	-122.516008
SIC Code 1:	Not reported
SIC Desc 1:	Not reported
SIC Code 2:	Not reported
SIC Desc 2:	Not reported
SIC Code 3:	Not reported
SIC Desc 3:	Not reported
NAICS Code 1:	Not reported
NAICS Desc 1:	Not reported
NAICS Code 2:	Not reported
NAICS Desc 2:	Not reported
NAICS Code 3:	Not reported
NAICS Desc 3:	Not reported
# Of Places:	1
Source Of Facility:	Reg Meas
Design Flow:	Not reported
Threat To Water Quality:	Not reported
Complexity:	Not reported
Pretreatment:	Not reported
Facility Waste Type:	Not reported
Facility Waste Type 2:	Not reported
Facility Waste Type 3:	Not reported
Facility Waste Type 4:	Not reported
Program:	UST
Program Category1:	TANKS
Program Category2:	TANKS
# Of Programs:	1
WDID:	2 21-0069
Reg Measure Id:	169406
Reg Measure Type:	Unregulated
Region:	2
Order #:	Not reported
Npdes# CA#:	Not reported
Major-Minor:	Not reported
Npdes Type:	Not reported
Reclamation:	Not reported
Dredge Fill Fee:	Not reported
301H:	Not reported
Application Fee Amt Received:	Not reported
Status:	Never Active
Status Date:	02/20/2013
Effective Date:	Not reported
Expiration/Review Date:	Not reported
Termination Date:	Not reported
WDR Review - Amend:	Not reported
WDR Review - Revise/Renew:	Not reported
WDR Review - Rescind:	Not reported
WDR Review - No Action Required:	Not reported
WDR Review - Pending:	Not reported
WDR Review - Planned:	Not reported
Status Enrollee:	N
Individual/General:	I

Map ID
Direction
Distance
Elevation

MAP FINDINGS

Site

Database(s)

EDR ID Number
EPA ID Number

MARIN/CHEVRON CAR WASH (Continued)

S102799153

Fee Code:	Not reported
Direction/Voice:	Passive
Enforcement Id(EID):	238202
Region:	2
Order / Resolution Number:	UNKNOWN
Enforcement Action Type:	13267 Letter
Effective Date:	12/01/2000
Adoption/Issuance Date:	Not reported
Achieve Date:	Not reported
Termination Date:	Not reported
ACL Issuance Date:	Not reported
EPL Issuance Date:	Not reported
Status:	Historical
Title:	Enforcement - 2 21-0069
Description:	Not reported
Program:	UST
Latest Milestone Completion Date:	Not reported
# Of Programs1:	1
Total Assessment Amount:	0
Initial Assessed Amount:	0
Liability \$ Amount:	0
Project \$ Amount:	0
Liability \$ Paid:	0
Project \$ Completed:	0
Total \$ Paid/Completed Amount:	0
Region:	2
Facility Id:	242311
Agency Name:	Marin Car Wash
Place Type:	Facility
Place Subtype:	Not reported
Facility Type:	All other facilities
Agency Type:	Privately-Owned Business
# Of Agencies:	1
Place Latitude:	37.894107
Place Longitude:	-122.516008
SIC Code 1:	Not reported
SIC Desc 1:	Not reported
SIC Code 2:	Not reported
SIC Desc 2:	Not reported
SIC Code 3:	Not reported
SIC Desc 3:	Not reported
NAICS Code 1:	Not reported
NAICS Desc 1:	Not reported
NAICS Code 2:	Not reported
NAICS Desc 2:	Not reported
NAICS Code 3:	Not reported
NAICS Desc 3:	Not reported
# Of Places:	1
Source Of Facility:	Reg Meas
Design Flow:	Not reported
Threat To Water Quality:	Not reported
Complexity:	Not reported
Pretreatment:	Not reported
Facility Waste Type:	Not reported
Facility Waste Type 2:	Not reported
Facility Waste Type 3:	Not reported

Map ID
Direction
Distance
Elevation

MAP FINDINGS

Site

Database(s)

EDR ID Number
EPA ID Number

MARIN/CHEVRON CAR WASH (Continued)

S102799153

Facility Waste Type 4:	Not reported
Program:	UST
Program Category1:	TANKS
Program Category2:	TANKS
# Of Programs:	1
WDID:	2 21-0069
Reg Measure Id:	169406
Reg Measure Type:	Unregulated
Region:	2
Order #:	Not reported
Npdes# CA#:	Not reported
Major-Minor:	Not reported
Npdes Type:	Not reported
Reclamation:	Not reported
Dredge Fill Fee:	Not reported
301H:	Not reported
Application Fee Amt Received:	Not reported
Status:	Never Active
Status Date:	02/20/2013
Effective Date:	Not reported
Expiration/Review Date:	Not reported
Termination Date:	Not reported
WDR Review - Amend:	Not reported
WDR Review - Revise/Renew:	Not reported
WDR Review - Rescind:	Not reported
WDR Review - No Action Required:	Not reported
WDR Review - Pending:	Not reported
WDR Review - Planned:	Not reported
Status Enrollee:	N
Individual/General:	I
Fee Code:	Not reported
Direction/Voice:	Passive
Enforcement Id(EID):	237061
Region:	2
Order / Resolution Number:	UNKNOWN
Enforcement Action Type:	13267 Letter
Effective Date:	08/07/2000
Adoption/Issuance Date:	Not reported
Achieve Date:	2000-12-01
Termination Date:	Not reported
ACL Issuance Date:	Not reported
EPL Issuance Date:	Not reported
Status:	Historical
Title:	Enforcement - 2 21-0069
Description:	Not reported
Program:	UST
Latest Milestone Completion Date:	2000-12-01
# Of Programs1:	1
Total Assessment Amount:	0
Initial Assessed Amount:	0
Liability \$ Amount:	0
Project \$ Amount:	0
Liability \$ Paid:	0
Project \$ Completed:	0
Total \$ Paid/Completed Amount:	0
Region:	2

Map ID
Direction
Distance
Elevation

MAP FINDINGS

Site

Database(s)

EDR ID Number
EPA ID Number

MARIN/CHEVRON CAR WASH (Continued)

S102799153

Facility Id:	242311
Agency Name:	Marin Car Wash
Place Type:	Facility
Place Subtype:	Not reported
Facility Type:	All other facilities
Agency Type:	Privately-Owned Business
# Of Agencies:	1
Place Latitude:	37.894107
Place Longitude:	-122.516008
SIC Code 1:	Not reported
SIC Desc 1:	Not reported
SIC Code 2:	Not reported
SIC Desc 2:	Not reported
SIC Code 3:	Not reported
SIC Desc 3:	Not reported
NAICS Code 1:	Not reported
NAICS Desc 1:	Not reported
NAICS Code 2:	Not reported
NAICS Desc 2:	Not reported
NAICS Code 3:	Not reported
NAICS Desc 3:	Not reported
# Of Places:	1
Source Of Facility:	Reg Meas
Design Flow:	Not reported
Threat To Water Quality:	Not reported
Complexity:	Not reported
Pretreatment:	Not reported
Facility Waste Type:	Not reported
Facility Waste Type 2:	Not reported
Facility Waste Type 3:	Not reported
Facility Waste Type 4:	Not reported
Program:	UST
Program Category1:	TANKS
Program Category2:	TANKS
# Of Programs:	1
WDID:	2 21-0069
Reg Measure Id:	169406
Reg Measure Type:	Unregulated
Region:	2
Order #:	Not reported
Npdes# CA#:	Not reported
Major-Minor:	Not reported
Npdes Type:	Not reported
Reclamation:	Not reported
Dredge Fill Fee:	Not reported
301H:	Not reported
Application Fee Amt Received:	Not reported
Status:	Never Active
Status Date:	02/20/2013
Effective Date:	Not reported
Expiration/Review Date:	Not reported
Termination Date:	Not reported
WDR Review - Amend:	Not reported
WDR Review - Revise/Renew:	Not reported
WDR Review - Rescind:	Not reported
WDR Review - No Action Required:	Not reported
WDR Review - Pending:	Not reported

Map ID
Direction
Distance
Elevation

MAP FINDINGS

Site

Database(s)

EDR ID Number
EPA ID Number

MARIN/CHEVRON CAR WASH (Continued)

S102799153

WDR Review - Planned: Not reported
Status Enrollee: N
Individual/General: I
Fee Code: Not reported
Direction/Voice: Passive
Enforcement Id(EID): 237060
Region: 2
Order / Resolution Number: UNKNOWN
Enforcement Action Type: 13267 Letter
Effective Date: 05/05/2000
Adoption/Issuance Date: Not reported
Achieve Date: Not reported
Termination Date: Not reported
ACL Issuance Date: Not reported
EPL Issuance Date: Not reported
Status: Historical
Title: Enforcement - 2 21-0069
Description: Not reported
Program: UST
Latest Milestone Completion Date: Not reported
Of Programs1: 1
Total Assessment Amount: 0
Initial Assessed Amount: 0
Liability \$ Amount: 0
Project \$ Amount: 0
Liability \$ Paid: 0
Project \$ Completed: 0
Total \$ Paid/Completed Amount: 0

**G32
WNW
1/4-1/2
0.267 mi.
1410 ft.**

**PSI STRAWBERRY CHEVRON CAR WASH
584 REDWOOD HIGHWAY
MILL VALLEY, CA
Site 10 of 14 in cluster G**

**UST U003987835
N/A**

**Relative:
Lower**

MARIN CO. UST:
Facility Id: 60-0068

**Actual:
35 ft.**

Tank Number: 000001
Tank Status: Change of Information
Tank Contents: Regular unleaded
Tank Use: Motor vehicle fueling
Certificate Number: 15849
Last Inspected: 6/26/2008
Program: Not reported
Location: Not reported
Pulled Date: Not reported
Reason: Not reported

Tank Number: 000002
Tank Status: Change of Information
Tank Contents: Midgrade unleaded
Tank Use: Motor vehicle fueling
Certificate Number: 15849
Last Inspected: 6/26/2008
Program: Not reported
Location: Not reported

Map ID
Direction
Distance
Elevation

MAP FINDINGS

Site

Database(s)

EDR ID Number
EPA ID Number

PSI STRAWBERRY CHEVRON CAR WASH (Continued)

U003987835

Pulled Date: Not reported
Reason: Not reported

Tank Number: 000003
Tank Status: Change of Information
Tank Contents: Premium unleaded
Tank Use: Motor vehicle fueling
Certificate Number: 15849
Last Inspected: 6/26/2008
Program: Not reported
Location: Not reported
Pulled Date: Not reported
Reason: Not reported

Tank Number: 000004
Tank Status: Change of Information
Tank Contents: Diesel
Tank Use: Motor vehicle fueling
Certificate Number: 15849
Last Inspected: 6/26/2008
Program: Not reported
Location: Not reported
Pulled Date: Not reported
Reason: Not reported

33
North
1/4-1/2
0.271 mi.
1429 ft.

BILL PETROCELLI
203 RICARDO RD.
MILL VALLEY, CA 94941

HAZNET S113790888
N/A

Relative:
Higher

HAZNET:
Year: 2012
Gepaid: CAC002708881
Contact: BILL PETROCELLI
Telephone: 4153836007
Mailing Name: Not reported
Mailing Address: 203 RICARDO RD.
Mailing City,St,Zip: MILL VALLEY, CA 94941
Gen County: Marin
TSD EPA ID: CAD981382732
TSD County: Alameda
Waste Category: Not reported
Disposal Method: Landfill Or Surface Impoundment That Will Be Closed As Landfill(To Include On-Site Treatment And/Or Stabilization)
Tons: 0.4
Facility County: Marin

Actual:
140 ft.

MAP FINDINGS

Map ID			EDR ID Number
Direction			EPA ID Number
Distance			
Elevation	Site	Database(s)	

I34 North 1/4-1/2 0.271 mi. 1431 ft.	DAVID NEWCOMER 241 RICHARDSON DR. MILL VALLEY, CA 94941 Site 1 of 3 in cluster I	HAZNET	S113792727 N/A
---	--	---------------	--------------------------

Relative: Lower	HAZNET: Year: 2012 Gepaid: CAC002711245 Contact: DAVID NEWCOMER Telephone: 4153880609 Mailing Name: Not reported Mailing Address: 241 RICHARDSON DR. Mailing City, St, Zip: MILL VALLEY, CA 94941 Gen County: Marin TSD EPA ID: CAD981382732 TSD County: Alameda Waste Category: Not reported Disposal Method: Landfill Or Surface Impoundment That Will Be Closed As Landfill(To Include On-Site Treatment And/Or Stabilization) Tons: 0.4 Facility County: Marin
Actual: 97 ft.	

H35 SE 1/4-1/2 0.272 mi. 1435 ft.	IN FRONT OF 6 EGRET WAY MILL VALLEY, CA Site 2 of 3 in cluster H	CHMIRS	S105882558 N/A
--	--	---------------	--------------------------

Relative: Lower	CHMIRS: OES Incident Number: 02-0933 OES notification: 02/18/2002 OES Date: Not reported OES Time: Not reported Incident Date: Not reported Date Completed: Not reported Property Use: Not reported Agency Id Number: Not reported Agency Incident Number: Not reported Time Notified: Not reported Time Completed: Not reported Surrounding Area: Not reported Estimated Temperature: Not reported Property Management: Not reported Special Studies 1: Not reported Special Studies 2: Not reported Special Studies 3: Not reported Special Studies 4: Not reported Special Studies 5: Not reported Special Studies 6: Not reported More Than Two Substances Involved?: Not reported Resp Agncy Personel # Of Decontaminated: Not reported Responding Agency Personel # Of Injuries: Not reported Responding Agency Personel # Of Fatalities: Not reported Others Number Of Decontaminated: Not reported Others Number Of Injuries: Not reported Others Number Of Fatalities: Not reported Vehicle Make/year: Not reported Vehicle License Number: Not reported Vehicle State: Not reported
Actual: 18 ft.	

Map ID
Direction
Distance
Elevation

MAP FINDINGS

Site

Database(s)

EDR ID Number
EPA ID Number

(Continued)

S105882558

Vehicle Id Number: Not reported
CA/DOT/PUC/ICC Number: Not reported
Company Name: Not reported
Reporting Officer Name/ID: Not reported
Report Date: Not reported
Comments: Not reported
Facility Telephone: Not reported
Waterway Involved: Yes
Waterway: Richardson Bay
Spill Site: Not reported
Cleanup By: Unknown
Containment: Not reported
What Happened: Not reported
Type: Not reported
Measure: Not reported
Other: Not reported
Date/Time: Not reported
Year: 2002
Agency: Southern Marin Fire District
Incident Date: 2/18/2002 12:00:00 AM
Admin Agency: Marin County Waste Management Office
Amount: Not reported
Contained: Yes
Site Type: Waterways
E Date: Not reported
Substance: Latex Paint
Quantity Released: Not reported
BBLs: 0
Cups: 0
CUFT: 0
Gallons: 0.000000
Grams: 0
Pounds: 0
Liters: 0
Ounces: 0
Pints: 0
Quarts: 0
Sheen: 100
Tons: 0
Unknown: 0
Evacuations: 0
Number of Injuries: 0
Number of Fatalities: 0
Description: Citizen reported sheen to RP This sheen is the residue from a contractor washing a 5 gallon paint bucket out with water which entered the storm drain. (This was the left over paint along the sides & bottom of the container.) The sheen is dissipating rapidly. RP has his HazMat team responding to evaluate the incident.

Map ID
Direction
Distance
Elevation

MAP FINDINGS

Site

Database(s)

EDR ID Number
EPA ID Number

G36
NW
1/4-1/2
0.277 mi.
1461 ft.
EXXON
595 REDWOOD HWY
MILL VALLEY, CA 94941
Site 11 of 14 in cluster G

UST **U004051103**
N/A

Relative: MARIN CO. UST:
Lower Facility Id: Not reported

Actual: Tank Number: Not reported
30 ft. Tank Status: Not reported
Tank Contents: Not reported
Tank Use: Not reported
Certificate Number: Not reported
Last Inspected: Not reported
Program: UST
Location: Not reported
Pulled Date: 6/14/1990
Reason: Not reported

G37
NW
1/4-1/2
0.277 mi.
1461 ft.
EXXON
595 REDWOOD HWY
MILL VALLEY, CA 94941
Site 12 of 14 in cluster G

HIST CORTESE **S103666024**
LUST **N/A**

Relative: HIST CORTESE:
Lower Region: CORTESE
Facility County Code: 21
Actual: Reg By: LTNKA
30 ft. Reg Id: 21-0047

LUST:
Region: STATE
Global Id: T0604100046
Latitude: 37.8881
Longitude: -122.515
Case Type: LUST Cleanup Site
Status: Completed - Case Closed
Status Date: 08/17/1993
Lead Agency: SAN FRANCISCO BAY RWQCB (REGION 2)
Case Worker: JMJ
Local Agency: MARIN COUNTY
RB Case Number: 21-0047
LOC Case Number: 186
File Location: Not reported
Potential Media Affect: Other Groundwater (uses other than drinking water)
Potential Contaminants of Concern: Gasoline
Site History: Not reported

[Click here to access the California GeoTracker records for this facility:](#)

Contact:
Global Id: T0604100046
Contact Type: Local Agency Caseworker
Contact Name: UNK
Organization Name: MARIN COUNTY
Address: Not reported
City: r2 UNKNOWN
Email: Not reported

Map ID
Direction
Distance
Elevation

MAP FINDINGS

Site

Database(s)

EDR ID Number
EPA ID Number

EXXON (Continued)

S103666024

Phone Number: Not reported

Global Id: T0604100046
Contact Type: Regional Board Caseworker
Contact Name: JOHN JANG
Organization Name: SAN FRANCISCO BAY RWQCB (REGION 2)
Address: 1515 CLAY STREET, SUITE 1400
City: OAKLAND
Email: jjang@waterboards.ca.gov
Phone Number: Not reported

Status History:

Global Id: T0604100046
Status: Open - Case Begin Date
Status Date: 07/01/1988

Global Id: T0604100046
Status: Open - Site Assessment
Status Date: 07/01/1988

Global Id: T0604100046
Status: Completed - Case Closed
Status Date: 08/17/1993

Global Id: T0604100046
Status: Open - Site Assessment
Status Date: 09/05/1991

Regulatory Activities:

Global Id: T0604100046
Action Type: Other
Date: 01/01/1950
Action: Leak Stopped

Global Id: T0604100046
Action Type: Other
Date: 01/01/1950
Action: Leak Reported

Global Id: T0604100046
Action Type: Other
Date: 01/01/1950
Action: Leak Discovery

LUST REG 2:

Region: 2
Facility Id: 21-0047
Facility Status: Case Closed
Case Number: 186
How Discovered: Tank Closure
Leak Cause: Structure Failure
Leak Source: Tank
Date Leak Confirmed: Not reported
Oversight Program: LUST
Prelim. Site Assessment Workplan Submitted: Not reported

Map ID
Direction
Distance
Elevation

MAP FINDINGS

Site

Database(s)

EDR ID Number
EPA ID Number

EXXON (Continued)

S103666024

Preliminary Site Assessment Began: 7/1/1988
Pollution Characterization Began: 9/5/1991
Pollution Remediation Plan Submitted: Not reported
Date Remediation Action Underway: Not reported
Date Post Remedial Action Monitoring Began: Not reported

**G38
NW
1/4-1/2
0.277 mi.
1461 ft.**

**FERRARI OF SAN FRANCISCO
595 REDWOOD HWY
MILL VALLEY, CA**

**RCRA-LQG 1007199313
FINDS CAD981411325**

Site 13 of 14 in cluster G

**Relative:
Lower**

RCRA-LQG:

Date form received by agency: 03/07/1994

Facility name: EXXON CO. USA #77132

Facility address: 595 REDWOOD HIGHWAY
MILL VALLEY, CA 949410000

EPA ID: CAD981411325

Mailing address: P.O. BOX 2180
HOUSTON, TX 772522180

Contact: ALDA S POOL

Contact address: Not reported

Contact telephone: Not reported

Contact country: Not reported

Contact telephone: (713) 656-7709

Contact email: Not reported

EPA Region: 09

Classification: Large Quantity Generator

Description: Handler: generates 1,000 kg or more of hazardous waste during any calendar month; or generates more than 1 kg of acutely hazardous waste during any calendar month; or generates more than 100 kg of any residue or contaminated soil, waste or other debris resulting from the cleanup of a spill, into or on any land or water, of acutely hazardous waste during any calendar month; or generates 1 kg or less of acutely hazardous waste during any calendar month, and accumulates more than 1 kg of acutely hazardous waste at any time; or generates 100 kg or less of any residue or contaminated soil, waste or other debris resulting from the cleanup of a spill, into or on any land or water, of acutely hazardous waste during any calendar month, and accumulates more than 100 kg of that material at any time

Handler Activities Summary:

U.S. importer of hazardous waste: No
Mixed waste (haz. and radioactive): No
Recycler of hazardous waste: No
Transporter of hazardous waste: No
Treater, storer or disposer of HW: No
Underground injection activity: No
On-site burner exemption: No
Furnace exemption: No
Used oil fuel burner: No
Used oil processor: No
Used oil refiner: No
Used oil fuel marketer to burner: No
Used oil Specification marketer: No
Used oil transfer facility: No
Used oil transporter: No

Map ID
Direction
Distance
Elevation

MAP FINDINGS

Site

Database(s)

EDR ID Number
EPA ID Number

FERRARI OF SAN FRANCISCO (Continued)

1007199313

Historical Generators:

Date form received by agency: 02/21/1992
Facility name: EXXON CO. USA #77132
Site name: EXXON CO USA #77132
Classification: Large Quantity Generator

Violation Status: No violations found

FINDS:

Registry ID: 110002920821

Environmental Interest/Information System

RCRAInfo is a national information system that supports the Resource Conservation and Recovery Act (RCRA) program through the tracking of events and activities related to facilities that generate, transport, and treat, store, or dispose of hazardous waste. RCRAInfo allows RCRA program staff to track the notification, permit, compliance, and corrective action activities required under RCRA.

**G39
NW
1/4-1/2
0.277 mi.
1461 ft.**

**FERRARI OF SAN FRANCISCO
595 REDWOOD HWY
MILL VALLEY, CA 94941
Site 14 of 14 in cluster G**

**RCRA-SQG 1001217512
HAZNET CAR000036004**

**Relative:
Lower**

RCRA-SQG:

Date form received by agency: 02/04/1998
Facility name: FERRARI OF SAN FRANCISCO
Facility address: 595 REDWOOD HWY
MILL VALLEY, CA 94941
EPA ID: CAR000036004
Contact: PEDRO LOZANO
Contact address: 595 REDWOOD HWY
MILL VALLEY, CA 94941
Contact country: US
Contact telephone: (415) 380-9700
Contact email: Not reported
EPA Region: 09
Classification: Small Small Quantity Generator
Description: Handler: generates more than 100 and less than 1000 kg of hazardous waste during any calendar month and accumulates less than 6000 kg of hazardous waste at any time; or generates 100 kg or less of hazardous waste during any calendar month, and accumulates more than 1000 kg of hazardous waste at any time

**Actual:
30 ft.**

Owner/Operator Summary:

Owner/operator name: FERRARI OF N AMERICA
Owner/operator address: 595 REDWOOD HWY
MILL VALLEY, CA 94941
Owner/operator country: Not reported
Owner/operator telephone: (415) 380-9700
Legal status: Private
Owner/Operator Type: Owner
Owner/Op start date: Not reported
Owner/Op end date: Not reported

Map ID
Direction
Distance
Elevation

MAP FINDINGS

Site

Database(s)

EDR ID Number
EPA ID Number

FERRARI OF SAN FRANCISCO (Continued)

1001217512

Handler Activities Summary:

U.S. importer of hazardous waste: No
Mixed waste (haz. and radioactive): No
Recycler of hazardous waste: No
Transporter of hazardous waste: No
Treater, storer or disposer of HW: No
Underground injection activity: No
On-site burner exemption: No
Furnace exemption: No
Used oil fuel burner: No
Used oil processor: No
User oil refiner: No
Used oil fuel marketer to burner: No
Used oil Specification marketer: No
Used oil transfer facility: No
Used oil transporter: No

Hazardous Waste Summary:

Waste code: D001
Waste name: IGNITABLE HAZARDOUS WASTES ARE THOSE WASTES WHICH HAVE A FLASHPOINT OF LESS THAN 140 DEGREES FAHRENHEIT AS DETERMINED BY A PENSKEY-MARTENS CLOSED CUP FLASH POINT TESTER. ANOTHER METHOD OF DETERMINING THE FLASH POINT OF A WASTE IS TO REVIEW THE MATERIAL SAFETY DATA SHEET, WHICH CAN BE OBTAINED FROM THE MANUFACTURER OR DISTRIBUTOR OF THE MATERIAL. LACQUER THINNER IS AN EXAMPLE OF A COMMONLY USED SOLVENT WHICH WOULD BE CONSIDERED AS IGNITABLE HAZARDOUS WASTE.

Violation Status: No violations found

HAZNET:

Year: 2002
Gepaid: CAR000036004
Contact: MATT GUILFOYLE - SERVICE MGR
Telephone: 4153809700
Mailing Name: Not reported
Mailing Address: 595 REDWOOD HWY
Mailing City,St,Zip: MILL VALLEY, CA 949410000
Gen County: Not reported
TSD EPA ID: CA0000084517
TSD County: Not reported
Waste Category: Aqueous solution with total organic residues less than 10 percent
Disposal Method: Transfer Station
Tons: 0.56
Facility County: Marin

Year: 2002
Gepaid: CAR000036004
Contact: MATT GUILFOYLE - SERVICE MGR
Telephone: 4153809700
Mailing Name: Not reported
Mailing Address: 595 REDWOOD HWY
Mailing City,St,Zip: MILL VALLEY, CA 949410000
Gen County: Not reported
TSD EPA ID: CA0000084517
TSD County: Not reported
Waste Category: Unspecified organic liquid mixture
Disposal Method: Transfer Station

Map ID
Direction
Distance
Elevation

MAP FINDINGS

Site

Database(s)

EDR ID Number
EPA ID Number

FERRARI OF SAN FRANCISCO (Continued)

1001217512

Tons: 0.53
Facility County: Marin

Year: 2001
Gepaid: CAR000036004
Contact: MATT GUILFOYLE - SERVICE MGR
Telephone: 4153809700
Mailing Name: Not reported
Mailing Address: 595 REDWOOD HWY
Mailing City,St,Zip: MILL VALLEY, CA 949410000
Gen County: Not reported
TSD EPA ID: CA0000084517
TSD County: Not reported
Waste Category: Aqueous solution with total organic residues less than 10 percent
Disposal Method: Transfer Station
Tons: 0.73
Facility County: Marin

Year: 2001
Gepaid: CAR000036004
Contact: MATT GUILFOYLE - SERVICE MGR
Telephone: 4153809700
Mailing Name: Not reported
Mailing Address: 595 REDWOOD HWY
Mailing City,St,Zip: MILL VALLEY, CA 949410000
Gen County: Not reported
TSD EPA ID: CA0000084517
TSD County: Not reported
Waste Category: Unspecified organic liquid mixture
Disposal Method: Transfer Station
Tons: 0.89
Facility County: Marin

Year: 2000
Gepaid: CAR000036004
Contact: MATT GUILFOYLE - SERVICE MGR
Telephone: 4153809700
Mailing Name: Not reported
Mailing Address: 595 REDWOOD HWY
Mailing City,St,Zip: MILL VALLEY, CA 949410000
Gen County: Not reported
TSD EPA ID: CA0000084517
TSD County: Not reported
Waste Category: Aqueous solution with total organic residues less than 10 percent
Disposal Method: Transfer Station
Tons: 0.17
Facility County: Marin

[Click this hyperlink](#) while viewing on your computer to access 11 additional CA_HAZNET: record(s) in the EDR Site Report.

MAP FINDINGS

Map ID
Direction
Distance
Elevation

Site

Database(s)

EDR ID Number
EPA ID Number

J40
SW
1/4-1/2
0.323 mi.
1707 ft.
MARIN FOOT HEALTH
100 SHORELINE HWY
MILL VALLEY, CA 94941
Site 1 of 5 in cluster J

HAZNET **S113067622**
N/A

Relative:
Lower

HAZNET:
Year: 1996
Gepaid: CAL000120339
Contact: JAMES B ROBISON
Telephone: 4153313332
Mailing Name: Not reported
Mailing Address: 100 SHORELINE HWY
Mailing City,St,Zip: MILL VALLEY, CA 949410000
Gen County: Not reported
TSD EPA ID: CAL000121946
TSD County: Not reported
Waste Category: Photochemicals/photoprocessing waste
Disposal Method: Recycler
Tons: .0417
Facility County: Marin

Actual:
13 ft.

Year: 1995
Gepaid: CAL000120339
Contact: JAMES B ROBISON
Telephone: 4153313332
Mailing Name: Not reported
Mailing Address: 100 SHORELINE HWY
Mailing City,St,Zip: MILL VALLEY, CA 949410000
Gen County: Not reported
TSD EPA ID: CAL000121946
TSD County: Not reported
Waste Category: Photochemicals/photoprocessing waste
Disposal Method: Recycler
Tons: .0625
Facility County: Marin

J41
SW
1/4-1/2
0.323 mi.
1707 ft.
REDWOOD ENGINEERING
100 SHORELINE HWY
MILL VALLEY, CA 94941
Site 2 of 5 in cluster J

HAZNET **S113044193**
N/A

Relative:
Lower

HAZNET:
Year: 2011
Gepaid: CAL000057818
Contact: ROBERT POOLE
Telephone: 4154350768
Mailing Name: Not reported
Mailing Address: 905 TIBURON RD
Mailing City,St,Zip: TIBURON, CA 949200000
Gen County: Not reported
TSD EPA ID: NVD048946016
TSD County: Not reported
Waste Category: Unspecified oil-containing waste
Disposal Method: Other Recovery Of Reclamation For Reuse Including Acid Regeneration, Organics Recovery Ect
Tons: 0.22935
Facility County: Marin

Actual:
13 ft.

Map ID
Direction
Distance
Elevation

MAP FINDINGS

Site

Database(s)

EDR ID Number
EPA ID Number

REDWOOD ENGINEERING (Continued)

S113044193

Year: 2011
Gepaid: CAL000057818
Contact: ROBERT POOLE
Telephone: 4154350768
Mailing Name: Not reported
Mailing Address: 905 TIBURON RD
Mailing City,St,Zip: TIBURON, CA 949200000
Gen County: Not reported
TSD EPA ID: CAT080012602
TSD County: Not reported
Waste Category: Waste oil and mixed oil
Disposal Method: Storage, Bulking, And/Or Transfer Off Site--No Treatment/Reovery (H010-H129) Or (H131-H135)
Tons: 0.057
Facility County: Marin

Year: 2011
Gepaid: CAL000057818
Contact: ROBERT POOLE
Telephone: 4154350768
Mailing Name: Not reported
Mailing Address: 905 TIBURON RD
Mailing City,St,Zip: TIBURON, CA 949200000
Gen County: Not reported
TSD EPA ID: NVD048946016
TSD County: Not reported
Waste Category: Other organic solids
Disposal Method: Landfill Or Surface Impoundment That Will Be Closed As Landfill(To Include On-Site Treatment And/Or Stabilization)
Tons: 0.175
Facility County: Marin

Year: 2011
Gepaid: CAL000057818
Contact: ROBERT POOLE
Telephone: 4154350768
Mailing Name: Not reported
Mailing Address: 905 TIBURON RD
Mailing City,St,Zip: TIBURON, CA 949200000
Gen County: Not reported
TSD EPA ID: NVD048946016
TSD County: Not reported
Waste Category: Unspecified oil-containing waste
Disposal Method: Other Recovery Of Reclamation For Reuse Including Acid Regeneration, Organics Recovery Ect
Tons: 0.22935
Facility County: Marin

Year: 2011
Gepaid: CAL000057818
Contact: ROBERT POOLE
Telephone: 4154350768
Mailing Name: Not reported
Mailing Address: 905 TIBURON RD
Mailing City,St,Zip: TIBURON, CA 949200000
Gen County: Not reported
TSD EPA ID: CAT080012602

Map ID
Direction
Distance
Elevation

MAP FINDINGS

Site

Database(s)

EDR ID Number
EPA ID Number

REDWOOD ENGINEERING (Continued)

S113044193

TSD County: Not reported
Waste Category: Waste oil and mixed oil
Disposal Method: Storage, Bulking, And/Or Transfer Off Site--No Treatment/Reovery (H010-H129) Or (H131-H135)
Tons: 0.057
Facility County: Marin

[Click this hyperlink](#) while viewing on your computer to access 4 additional CA_HAZNET: record(s) in the EDR Site Report.

**J42
SW
1/4-1/2
0.323 mi.
1707 ft.**

**HLAVAC PODIATRY
100 SHORELINE HWY, BLDG B-150
MILL VALLEY, CA 94941
Site 3 of 5 in cluster J**

**HAZNET S113091972
N/A**

**Relative:
Lower**

HAZNET:
Year: 2000
Gepaid: CAL000174722
Contact: DENISE ABEYTA - OFC MGR
Telephone: 4153314500
Mailing Name: Not reported
Mailing Address: 100 SHORELINE HWY BLDG B-150
Mailing City,St,Zip: MILL VALLEY, CA 949413645
Gen County: Not reported
TSD EPA ID: CAD981429673
TSD County: Not reported
Waste Category: Photochemicals/photoprocessing waste
Disposal Method: Recycler
Tons: 0.04
Facility County: Marin

**Actual:
13 ft.**

Year: 1998
Gepaid: CAL000174722
Contact: HARRY F HLAVAC
Telephone: 4153314500
Mailing Name: Not reported
Mailing Address: 100 SHORELINE HWY BLDG B-150
Mailing City,St,Zip: MILL VALLEY, CA 949413645
Gen County: Not reported
TSD EPA ID: CAL000121946
TSD County: Not reported
Waste Category: Photochemicals/photoprocessing waste
Disposal Method: Recycler
Tons: .0833
Facility County: Marin

MAP FINDINGS

Map ID Direction Distance Elevation		Database(s)	EDR ID Number EPA ID Number
--	--	-------------	--------------------------------

J43 SW 1/4-1/2 0.323 mi. 1707 ft.	100 SHORELINE MILL VALLEY, CA Site 4 of 5 in cluster J	ERNS	91224328 N/A
--	---	-------------	-------------------------------

Relative: [Click this hyperlink](#) while viewing on your computer to access additional ERNS detail in the EDR Site Report.
Lower

Actual: 13 ft. J44 SW 1/4-1/2 0.323 mi. 1707 ft.	AUSTIN KNIGHT ADVERTISING 100 SHORELINE HWY MILL VALLEY, CA 94941 Site 5 of 5 in cluster J	HAZNET	S113033676 N/A
---	---	---------------	---------------------------------

Relative:	HAZNET:		
Lower	Year:	1996	
	Gepaid:	CAL000031665	
Actual:	Contact:	AUSTIN KNIGHT LTD	
13 ft.	Telephone:	0000000000	
	Mailing Name:	Not reported	
	Mailing Address:	PO BOX 2126	
	Mailing City,St,Zip:	SAUSALITO, CA 949660000	
	Gen County:	Not reported	
	TSD EPA ID:	CAL000121946	
	TSD County:	Not reported	
	Waste Category:	Photochemicals/photoprocessing waste	
	Disposal Method:	Recycler	
	Tons:	.7297	
	Facility County:	Marin	
	Year:	1995	
	Gepaid:	CAL000031665	
	Contact:	AUSTIN KNIGHT LTD	
	Telephone:	0000000000	
	Mailing Name:	Not reported	
	Mailing Address:	PO BOX 2126	
	Mailing City,St,Zip:	SAUSALITO, CA 949660000	
	Gen County:	Not reported	
	TSD EPA ID:	CAL000121946	
	TSD County:	Not reported	
	Waste Category:	Photochemicals/photoprocessing waste	
	Disposal Method:	Recycler	
	Tons:	.8756	
	Facility County:	Marin	
	Year:	1994	
	Gepaid:	CAL000031665	
	Contact:	AUSTIN KNIGHT LTD	
	Telephone:	0000000000	
	Mailing Name:	Not reported	
	Mailing Address:	PO BOX 2126	
	Mailing City,St,Zip:	SAUSALITO, CA 949660000	
	Gen County:	Not reported	
	TSD EPA ID:	CAD981161367	
	TSD County:	Not reported	
	Waste Category:	Photochemicals/photoprocessing waste	
	Disposal Method:	Recycler	
	Tons:	1.2592	
	Facility County:	Marin	

Map ID
Direction
Distance
Elevation

MAP FINDINGS

Site

Database(s)

EDR ID Number
EPA ID Number

AUSTIN KNIGHT ADVERTISING (Continued)

S113033676

Year: 1994
Gepaid: CAL000031665
Contact: AUSTIN KNIGHT LTD
Telephone: 0000000000
Mailing Name: Not reported
Mailing Address: PO BOX 2126
Mailing City,St,Zip: SAUSALITO, CA 949660000
Gen County: Not reported
TSD EPA ID: CAL000121946
TSD County: Not reported
Waste Category: Photochemicals/photoprocessing waste
Disposal Method: Recycler
Tons: .2710
Facility County: Marin

Year: 1993
Gepaid: CAL000031665
Contact: AUSTIN KNIGHT LTD
Telephone: 0000000000
Mailing Name: Not reported
Mailing Address: PO BOX 2126
Mailing City,St,Zip: SAUSALITO, CA 949660000
Gen County: Not reported
TSD EPA ID: CAD981161367
TSD County: Not reported
Waste Category: Photochemicals/photoprocessing waste
Disposal Method: Not reported
Tons: 0.60880000000
Facility County: Marin

[Click this hyperlink](#) while viewing on your computer to access
1 additional CA_HAZNET: record(s) in the EDR Site Report.

45
NNW
1/4-1/2
0.337 mi.
1781 ft.

RICARDO ROAD LIFT STATION
RICARDO ROAD
MILL VALLEY, CA 94941

HIST UST **U001600221**
N/A

Relative:
Higher

HIST UST:
Region: STATE
Facility ID: 00000058623
Facility Type: Other
Other Type: WASTEWATER PUMP
Total Tanks: 0001
Contact Name: DAVID COE
Telephone: 4153882402
Owner Name: SEWERAGE AGENCY OF SOUTHERN MA
Owner Address: 450 SYCAMORE AVE
Owner City,St,Zip: MILL VALLEY, CA 94941

Actual:
128 ft.

Tank Num: 001
Container Num: 5
Year Installed: 1982
Tank Capacity: 00000550
Tank Used for: PRODUCT
Type of Fuel: DIESEL
Tank Construction: .250 inches

Map ID
Direction
Distance
Elevation

MAP FINDINGS

Site

Database(s)

EDR ID Number
EPA ID Number

RICARDO ROAD LIFT STATION (Continued)

U001600221

Leak Detection: None

K46
WNW
1/4-1/2
0.344 mi.
1816 ft.

SHELTER BAY HOA
1000 SHELTER BAY AVE
MILL VALLEY, CA 94941

HAZNET **S112990015**
N/A

Site 1 of 4 in cluster K

Relative:
Lower

HAZNET:

Year: 2011
Gepaid: CAC002671563
Contact: TIMOTHY HART
Telephone: 4158272762
Mailing Name: Not reported
Mailing Address: 2304 SHELTER BAY AVE
Mailing City,St,Zip: MILL VALLEY, CA 949413030
Gen County: Not reported
TSD EPA ID: CAD980887418
TSD County: Not reported
Waste Category: Unspecified oil-containing waste
Disposal Method: Storage, Bulking, And/Or Transfer Off Site--No Treatment/Reovery (H010-H129) Or (H131-H135)
Tons: 1.18845
Facility County: Marin

Actual:
33 ft.

H47
SE
1/4-1/2
0.346 mi.
1826 ft.

BEHIND 16 HERON DR
MILL VALLEY, CA 94941

CHMIRS **S112830004**
N/A

Site 3 of 3 in cluster H

Relative:
Lower

CHMIRS:

OES Incident Number: '12-5129
OES notification: 08/28/2012
OES Date: Not reported
OES Time: Not reported
Incident Date: Not reported
Date Completed: Not reported
Property Use: Not reported
Agency Id Number: Not reported
Agency Incident Number: Not reported
Time Notified: Not reported
Time Completed: Not reported
Surrounding Area: Not reported
Estimated Temperature: Not reported
Property Management: Not reported
Special Studies 1: Not reported
Special Studies 2: Not reported
Special Studies 3: Not reported
Special Studies 4: Not reported
Special Studies 5: Not reported
Special Studies 6: Not reported
More Than Two Substances Involved?: Not reported
Resp Agncy Personel # Of Decontaminated: Not reported
Responding Agency Personel # Of Injuries: Not reported
Responding Agency Personel # Of Fatalities: Not reported

Actual:
21 ft.

Map ID
Direction
Distance
Elevation

MAP FINDINGS

Site

Database(s)

EDR ID Number
EPA ID Number

(Continued)

S112830004

Others Number Of Decontaminated:	Not reported
Others Number Of Injuries:	Not reported
Others Number Of Fatalities:	Not reported
Vehicle Make/year:	Not reported
Vehicle License Number:	Not reported
Vehicle State:	Not reported
Vehicle Id Number:	Not reported
CA/DOT/PUC/ICC Number:	Not reported
Company Name:	Not reported
Reporting Officer Name/ID:	Not reported
Report Date:	Not reported
Comments:	Not reported
Facility Telephone:	Not reported
Waterway Involved:	Yes
Waterway:	Richardson Bay
Spill Site:	Waterways
Cleanup By:	Unknown
Containment:	Not reported
What Happened:	Not reported
Type:	Not reported
Measure:	Sheen
Other:	Not reported
Date/Time:	730
Year:	2012
Agency:	Citizen
Incident Date:	8/28/2012
Admin Agency:	Marin County Waste Management Office
Amount:	Not reported
Contained:	No
Site Type:	Richardson Bay
E Date:	Not reported
Substance:	Oil - Unknown Type, Rainbow Colored
Quantity Released:	20' x 1500'
BBLS:	Not reported
Cups:	Not reported
CUFT:	Not reported
Gallons:	Not reported
Grams:	Not reported
Pounds:	Not reported
Liters:	Not reported
Ounces:	Not reported
Pints:	Not reported
Quarts:	Not reported
Sheen:	Not reported
Tons:	Not reported
Unknown:	Not reported
Evacuations:	Not reported
Number of Injuries:	Not reported
Number of Fatalities:	Not reported
Description:	Sheen observed on the water, unknown cause, unknown source, sheen has dissipated and along the shore line now.

MAP FINDINGS

Map ID			EDR ID Number
Direction			EPA ID Number
Distance			
Elevation	Site	Database(s)	

I48 North 1/4-1/2 0.347 mi. 1832 ft.	CY MIRAVALLE 232 E STRAWBERRY DR MILL VALLEY, CA 94941 Site 2 of 3 in cluster I	HAZNET	S113790742 N/A
---	---	---------------	--------------------------

Relative: Lower	HAZNET: Year: 2012 Gepaid: CAC002708667 Contact: CY MIRAVALLE Telephone: 4153821902 Mailing Name: Not reported Mailing Address: 232 E STRAWBERRY DR Mailing City,St,Zip: MILL VALLEY, CA 949412507 Gen County: Marin TSD EPA ID: CAD981382732 TSD County: Alameda Waste Category: Not reported Disposal Method: Landfill Or Surface Impoundment That Will Be Closed As Landfill(To Include On-Site Treatment And/Or Stabilization) Tons: 0.4 Facility County: Marin
Actual: 51 ft.	

I49 North 1/4-1/2 0.355 mi. 1876 ft.	BOB MAYES 216 E STRAWBERRY DR MILL VALLEY, CA 94941 Site 3 of 3 in cluster I	HAZNET	S113789530 N/A
---	--	---------------	--------------------------

Relative: Lower	HAZNET: Year: 2012 Gepaid: CAC002706820 Contact: BOB MAYES Telephone: 4153265385 Mailing Name: Not reported Mailing Address: 216 E STRAWBERRY DR Mailing City,St,Zip: MILL VALLEY, CA 949412507 Gen County: Marin TSD EPA ID: CAD981382732 TSD County: Alameda Waste Category: Not reported Disposal Method: Landfill Or Surface Impoundment That Will Be Closed As Landfill(To Include On-Site Treatment And/Or Stabilization) Tons: 0.4 Facility County: Marin
Actual: 52 ft.	

50 NW 1/4-1/2 0.368 mi. 1941 ft.	789 REDWOOD HWY FRONTAGE RD MILL VALLEY, CA 94941	EDR US Hist Auto Stat	1015633830 N/A
---	---	------------------------------	--------------------------

Relative: Lower	EDR Historical Auto Stations: Name: ARCO GAS STATION Year: 2009 Address: 789 REDWOOD HWY FRONTAGE RD
Actual: 17 ft.	

Map ID
Direction
Distance
Elevation

MAP FINDINGS

Site

Database(s)

EDR ID Number
EPA ID Number

L51
SSW
1/4-1/2
0.374 mi.
1973 ft.

COMMODORE HELICOPTERS
240 BOLINAS AVENUE
MILL VALLEY, CA 94941

ENVIROSTOR S100181586
N/A

Site 1 of 8 in cluster L

Relative:
Lower

ENVIROSTOR:

Facility ID: 21450003
Status: Refer: Other Agency
Status Date: 05/27/1994
Site Code: Not reported
Site Type: Historical
Site Type Detailed: * Historical
Acres: Not reported
NPL: NO
Regulatory Agencies: NONE SPECIFIED
Lead Agency: NONE SPECIFIED
Program Manager: Not reported
Supervisor: Referred - Not Assigned
Division Branch: Cleanup Berkeley
Assembly: Not reported
Senate: Not reported
Special Program: * Rural County Survey Program
Restricted Use: NO
Site Mgmt Req: NONE SPECIFIED
Funding: Not reported
Latitude: 0
Longitude: 0
APN: NONE SPECIFIED
Past Use: NONE SPECIFIED
Potential COC: NONE SPECIFIED
Confirmed COC: NONE SPECIFIED
Potential Description: NONE SPECIFIED
Alias Name: COLONIAL AIR (MAY HAVE BEEN PREVIOUSLY)
Alias Type: Alternate Name
Alias Name: RICHARDSON BAY HELIPORT (MAY HAVE BEEN)
Alias Type: Alternate Name
Alias Name: 21450003
Alias Type: Envirostor ID Number

Completed Info:

Completed Area Name: PROJECT WIDE
Completed Sub Area Name: Not reported
Completed Document Type: * Discovery
Completed Date: 09/15/1989
Comments: FACILITY IDENTIFIED MARIN COUNTY ENVIRONMENTAL HEALTH 1986
NOTIFICATION OF DISCHARGE 5000 GALLONS OF KEROSENE LEAKED FROM
UNDERGROUND TANK FACILITY DRIVE-BY NO APPARENT PROBLEM OBSERVED

Completed Area Name: PROJECT WIDE
Completed Sub Area Name: Not reported
Completed Document Type: Site Screening
Completed Date: 12/15/1989
Comments: SITE SCREENING DONE ACTION STATUS RATIONALE: THE REPORTED 5000 GALLON
FUEL LEAK.

Future Area Name: Not reported
Future Sub Area Name: Not reported
Future Document Type: Not reported
Future Due Date: Not reported

Map ID
Direction
Distance
Elevation

MAP FINDINGS

Site

Database(s)

EDR ID Number
EPA ID Number

COMMODORE HELICOPTERS (Continued)

S100181586

Schedule Area Name: Not reported
Schedule Sub Area Name: Not reported
Schedule Document Type: Not reported
Schedule Due Date: Not reported
Schedule Revised Date: Not reported

**K52
WNW
1/4-1/2
0.382 mi.
2018 ft.**

**SHELTER HILL APARTMENTS
1 MIWOK WAY
MILL VALLEY, CA 94941**

**HAZNET S113461167
N/A**

Site 2 of 4 in cluster K

**Relative:
Lower**

HAZNET:

Year: 2010
Gepaid: CAC002654996
Contact: LINDA TELLER
Telephone: 4153831577
Mailing Name: Not reported
Mailing Address: 37 MIWOK WAY
Mailing City,St,Zip: MILL VALLEY, CA 949412597
Gen County: Not reported
TSD EPA ID: CAD982042475
TSD County: Not reported
Waste Category: Asbestos containing waste
Disposal Method: Landfill Or Surface Impoundment That Will Be Closed As Landfill(To Include On-Site Treatment And/Or Stabilization)
Tons: 0.4
Facility County: Marin

**Actual:
79 ft.**

**K53
WNW
1/4-1/2
0.388 mi.
2051 ft.**

**EAH HOUSING
13 MIWOK WAY
MILL VALLEY, CA 94941**

**HAZNET S112989565
N/A**

Site 3 of 4 in cluster K

**Relative:
Lower**

HAZNET:

Year: 2011
Gepaid: CAC002670971
Contact: MICHELLE HAMAMURA
Telephone: 4152958827
Mailing Name: Not reported
Mailing Address: 2169 FRANCISCO BLVD E STE B
Mailing City,St,Zip: SAN RAFAEL, CA 949015531
Gen County: Not reported
TSD EPA ID: CAD982042475
TSD County: Not reported
Waste Category: Asbestos containing waste
Disposal Method: Landfill Or Surface Impoundment That Will Be Closed As Landfill(To Include On-Site Treatment And/Or Stabilization)
Tons: 0.4
Facility County: Marin

**Actual:
76 ft.**

MAP FINDINGS

Map ID
 Direction
 Distance
 Elevation

Site

Database(s)

EDR ID Number
 EPA ID Number

L54 **CALTRANS MANZANITA FACILITY**
SW **40 SHORELINE HWY**
1/4-1/2 **MILL VALLEY, CA 94941**
0.398 mi.
2101 ft. **Site 2 of 8 in cluster L**

HIST CORTESE **S100931733**
LUST **N/A**
ENF

Relative: HIST CORTESE:
Lower Region: CORTESE
 Facility County Code: 21
Actual: Reg By: LTNKA
22 ft. Reg Id: 21-0314

LUST:
 Region: STATE
 Global Id: T0604100296
 Latitude: 37.880659
 Longitude: -122.517784
 Case Type: LUST Cleanup Site
 Status: Completed - Case Closed
 Status Date: 06/08/1998
 Lead Agency: SAN FRANCISCO BAY RWQCB (REGION 2)
 Case Worker: JMJ
 Local Agency: MARIN COUNTY
 RB Case Number: 21-0314
 LOC Case Number: 21-0314
 File Location: Not reported
 Potential Media Affect: Other Groundwater (uses other than drinking water)
 Potential Contaminants of Concern: Gasoline
 Site History: Not reported

Click here to access the California GeoTracker records for this facility:

Contact:
 Global Id: T0604100296
 Contact Type: Local Agency Caseworker
 Contact Name: UNK
 Organization Name: MARIN COUNTY
 Address: Not reported
 City: r2 UNKNOWN
 Email: Not reported
 Phone Number: Not reported

Global Id: T0604100296
 Contact Type: Regional Board Caseworker
 Contact Name: JOHN JANG
 Organization Name: SAN FRANCISCO BAY RWQCB (REGION 2)
 Address: 1515 CLAY STREET, SUITE 1400
 City: OAKLAND
 Email: jjang@waterboards.ca.gov
 Phone Number: Not reported

Status History:
 Global Id: T0604100296
 Status: Completed - Case Closed
 Status Date: 06/08/1998

Global Id: T0604100296
 Status: Open - Case Begin Date
 Status Date: 01/14/1997

Map ID
Direction
Distance
Elevation

MAP FINDINGS

Site

Database(s)

EDR ID Number
EPA ID Number

CALTRANS MANZANITA FACILITY (Continued)

S100931733

Global Id: T0604100296
Status: Open - Site Assessment
Status Date: 02/14/1997

Global Id: T0604100296
Status: Open - Site Assessment
Status Date: 05/07/1997

Regulatory Activities:

Global Id: T0604100296
Action Type: Other
Date: 01/01/1950
Action: Leak Discovery

Global Id: T0604100296
Action Type: Other
Date: 01/01/1950
Action: Leak Stopped

Global Id: T0604100296
Action Type: Other
Date: 01/01/1950
Action: Leak Reported

LUST REG 2:

Region: 2
Facility Id: 21-0314
Facility Status: Case Closed
Case Number: 21-0314
How Discovered: Tank Closure
Leak Cause: UNK
Leak Source: UNK
Date Leak Confirmed: 2/14/1997
Oversight Program: LUST
Prelim. Site Assessment Workplan Submitted: 5/7/1997
Preliminary Site Assessment Began: Not reported
Pollution Characterization Began: Not reported
Pollution Remediation Plan Submitted: Not reported
Date Remediation Action Underway: Not reported
Date Post Remedial Action Monitoring Began: Not reported

ENF:

Region: 2
Facility Id: 216667
Agency Name: Ca Dept of Transportation District 4 Oakland
Place Type: Facility
Place Subtype: Not reported
Facility Type: All other facilities
Agency Type: State Agency
Of Agencies: 1
Place Latitude: Not reported
Place Longitude: Not reported
SIC Code 1: Not reported
SIC Desc 1: Not reported
SIC Code 2: Not reported

Map ID
Direction
Distance
Elevation

MAP FINDINGS

Site

Database(s)

EDR ID Number
EPA ID Number

CALTRANS MANZANITA FACILITY (Continued)

S100931733

SIC Desc 2:	Not reported
SIC Code 3:	Not reported
SIC Desc 3:	Not reported
NAICS Code 1:	Not reported
NAICS Desc 1:	Not reported
NAICS Code 2:	Not reported
NAICS Desc 2:	Not reported
NAICS Code 3:	Not reported
NAICS Desc 3:	Not reported
# Of Places:	1
Source Of Facility:	Reg Meas
Design Flow:	Not reported
Threat To Water Quality:	Not reported
Complexity:	Not reported
Pretreatment:	Not reported
Facility Waste Type:	Not reported
Facility Waste Type 2:	Not reported
Facility Waste Type 3:	Not reported
Facility Waste Type 4:	Not reported
Program:	AGT
Program Category1:	TANKS
Program Category2:	TANKS
# Of Programs:	1
WDID:	2 21AGT452U
Reg Measure Id:	170164
Reg Measure Type:	Unregulated
Region:	2
Order #:	Not reported
Npdes# CA#:	Not reported
Major-Minor:	Not reported
Npdes Type:	Not reported
Reclamation:	Not reported
Dredge Fill Fee:	Not reported
301H:	Not reported
Application Fee Amt Received:	Not reported
Status:	Never Active
Status Date:	02/20/2013
Effective Date:	Not reported
Expiration/Review Date:	Not reported
Termination Date:	Not reported
WDR Review - Amend:	Not reported
WDR Review - Revise/Renew:	Not reported
WDR Review - Rescind:	Not reported
WDR Review - No Action Required:	Not reported
WDR Review - Pending:	Not reported
WDR Review - Planned:	Not reported
Status Enrollee:	N
Individual/General:	I
Fee Code:	Not reported
Direction/Voice:	Passive
Enforcement Id(EID):	247508
Region:	2
Order / Resolution Number:	UNKNOWN
Enforcement Action Type:	Notice of Violation
Effective Date:	06/30/2002
Adoption/Issuance Date:	Not reported
Achieve Date:	Not reported

Map ID
 Direction
 Distance
 Elevation

MAP FINDINGS

Site

Database(s)

EDR ID Number
 EPA ID Number

CALTRANS MANZANITA FACILITY (Continued)

S100931733

Termination Date:	Not reported
ACL Issuance Date:	Not reported
EPL Issuance Date:	Not reported
Status:	Historical
Title:	Enforcement - 2 21AGT452U
Description:	Notice of violation of Aboveground Petroleum Storage Act and 13267 Request for a Technical Report for the Aboveground Tanks. Follows verbal and notice of noncompliance.
Program:	AGT
Latest Milestone Completion Date:	2002-06-10
# Of Programs1:	1
Total Assessment Amount:	0
Initial Assessed Amount:	0
Liability \$ Amount:	0
Project \$ Amount:	0
Liability \$ Paid:	0
Project \$ Completed:	0
Total \$ Paid/Completed Amount:	0

L55
SW
1/4-1/2
0.398 mi.
2101 ft.

CALTRANS DISTRICT 4
40 SHORELINE HWY
MILL VALLEY, CA 94941

HAZNET **S113012911**
N/A

Site 3 of 8 in cluster L

Relative:
Lower

HAZNET:

Year:	2012
Gepaid:	CAD982029449
Contact:	LAURA HORAN
Telephone:	5102864492
Mailing Name:	Not reported
Mailing Address:	PO BOX 23660
Mailing City,St,Zip:	OAKLAND, CA 946230660
Gen County:	Marin
TSD EPA ID:	AZD081705402
TSD County:	99
Waste Category:	Not reported
Disposal Method:	Storage, Bulking, And/Or Transfer Off Site--No Treatment/Reovery (H010-H129) Or (H131-H135)
Tons:	0.19
Facility County:	Marin

Actual:
22 ft.

Year:	2012
Gepaid:	CAD982029449
Contact:	LAURA HORAN
Telephone:	5102864492
Mailing Name:	Not reported
Mailing Address:	PO BOX 23660
Mailing City,St,Zip:	OAKLAND, CA 946230660
Gen County:	Marin
TSD EPA ID:	AZD081705402
TSD County:	99
Waste Category:	Not reported
Disposal Method:	Storage, Bulking, And/Or Transfer Off Site--No Treatment/Reovery (H010-H129) Or (H131-H135)
Tons:	0.19
Facility County:	Marin

Map ID
Direction
Distance
Elevation

MAP FINDINGS

Site

Database(s)

EDR ID Number
EPA ID Number

CALTRANS DISTRICT 4 (Continued)

S113012911

Year: 2012
Gepaid: CAD982029449
Contact: LAURA HORAN
Telephone: 5102864492
Mailing Name: Not reported
Mailing Address: PO BOX 23660
Mailing City,St,Zip: OAKLAND, CA 946230660
Gen County: Marin
TSD EPA ID: AZD081705402
TSD County: 99
Waste Category: Not reported
Disposal Method: Storage, Bulking, And/Or Transfer Off Site--No Treatment/Reovery (H010-H129) Or (H131-H135)
Tons: 0.19
Facility County: Marin

Year: 2011
Gepaid: CAD982029449
Contact: LAURA HORAN
Telephone: 5102864492
Mailing Name: Not reported
Mailing Address: PO BOX 23660
Mailing City,St,Zip: OAKLAND, CA 946230660
Gen County: Not reported
TSD EPA ID: CAD059494310
TSD County: Not reported
Waste Category: Unspecified oil-containing waste
Disposal Method: Storage, Bulking, And/Or Transfer Off Site--No Treatment/Reovery (H010-H129) Or (H131-H135)
Tons: 1.0425
Facility County: Marin

Year: 2011
Gepaid: CAD982029449
Contact: LAURA HORAN
Telephone: 5102864492
Mailing Name: Not reported
Mailing Address: PO BOX 23660
Mailing City,St,Zip: OAKLAND, CA 946230660
Gen County: Not reported
TSD EPA ID: CAD059494310
TSD County: Not reported
Waste Category: Unspecified oil-containing waste
Disposal Method: Storage, Bulking, And/Or Transfer Off Site--No Treatment/Reovery (H010-H129) Or (H131-H135)
Tons: 1.0425
Facility County: Marin

[Click this hyperlink](#) while viewing on your computer to access 109 additional CA_HAZNET: record(s) in the EDR Site Report.

MAP FINDINGS

Map ID
 Direction
 Distance
 Elevation

Site

Database(s)

EDR ID Number
 EPA ID Number

L56 **CA DEPT OF TRANS**
SW **40 SHORELINE HWY**
1/4-1/2 **MILL VALLEY, CA 94941**
0.398 mi.
2101 ft. **Site 4 of 8 in cluster L**

CA FID UST **S101588493**
SWEEPS UST **N/A**

Relative:
Lower

CA FID UST:
 Facility ID: 21000855
 Regulated By: UTNKA
 Regulated ID: 00067995
 Cortese Code: Not reported
 SIC Code: Not reported
 Facility Phone: 4153321453
 Mail To: Not reported
 Mailing Address: 40 SHORELINE HWY
 Mailing Address 2: Not reported
 Mailing City,St,Zip: MILL VALLEY 94941
 Contact: Not reported
 Contact Phone: Not reported
 DUNS Number: Not reported
 NPDES Number: Not reported
 EPA ID: Not reported
 Comments: Not reported
 Status: Active

Actual:
22 ft.

SWEEPS UST:

Status: Active
 Comp Number: 67995
 Number: 9
 Board Of Equalization: 44-013961
 Referral Date: 01-09-90
 Action Date: 01-09-90
 Created Date: 12-31-88
 Owner Tank Id: 1
 SWRCB Tank Id: 21-000-067995-000001
 Tank Status: A
 Capacity: 2000
 Active Date: 07-01-85
 Tank Use: M.V. FUEL
 STG: P
 Content: DIESEL
 Number Of Tanks: 2

Status: Active
 Comp Number: 67995
 Number: 9
 Board Of Equalization: 44-013961
 Referral Date: 01-09-90
 Action Date: 01-09-90
 Created Date: 12-31-88
 Owner Tank Id: 2
 SWRCB Tank Id: 21-000-067995-000002
 Tank Status: A
 Capacity: 5000
 Active Date: 07-01-85
 Tank Use: M.V. FUEL
 STG: P
 Content: REG UNLEADED
 Number Of Tanks: Not reported

MAP FINDINGS

Map ID
Direction
Distance
Elevation

Site

Database(s)

EDR ID Number
EPA ID Number

L57
SW
1/4-1/2
0.398 mi.
2101 ft.

CALTRANS MANZANITA FACILITY
40 SHORELINE HWY
MILL VALLEY, CA

RGA LUST **S114590765**
N/A

Site 5 of 8 in cluster L

Relative:
Lower

RGA LUST:

2012	CALTRANS MANZANITA FACILITY	40 SHORELINE HWY
2011	CALTRANS MANZANITA FACILITY	40 SHORELINE HWY
2010	CALTRANS MANZANITA FACILITY	40 SHORELINE HWY
2009	CALTRANS MANZANITA FACILITY	40 SHORELINE HWY
2008	CALTRANS MANZANITA FACILITY	40 SHORELINE HWY
2007	CALTRANS MANZANITA FACILITY	40 SHORELINE HWY
2006	CALTRANS MANZANITA FACILITY	40 SHORELINE HWY
2005	CALTRANS MANZANITA FACILITY	40 SHORELINE HWY
2003	CALTRANS MANZANITA FACILITY	40 SHORELINE HWY
2002	CALTRANS MANZANITA FACILITY	40 SHORELINE HWY
2001	CALTRANS MANZANITA FACILITY	40 SHORELINE HWY
2000	CALTRANS MANZANITA FACILITY	40 SHORELINE HWY
1998	CALTRANS MANZANITA FACILITY	40 SHORELINE HWY
1997	CALTRANS MANZANITA FACILITY	40 SHORELINE HWY

Actual:
22 ft.

L58
SW
1/4-1/2
0.398 mi.
2101 ft.

CALTRANS-MANZANITA
40 SHORELINE HWY
MILL VALLEY, CA

RCRA-SQG **1000419509**
FINDS **CAD982029449**
UST

Site 6 of 8 in cluster L

Relative:
Lower

RCRA-SQG:

Date form received by agency: 09/01/1996
 Facility name: CALTRANS DISTRICT 4
 Facility address: 40 SHORELINE HWY
 MILL VALLEY, CA 94941
 EPA ID: CAD982029449
 Mailing address: SHORELINE HWY
 MILL VALLEY, CA 94941
 Contact: Not reported
 Contact address: Not reported
 Not reported
 Contact country: Not reported
 Contact telephone: Not reported
 Contact email: Not reported
 EPA Region: 09
 Classification: Small Small Quantity Generator
 Description: Handler: generates more than 100 and less than 1000 kg of hazardous waste during any calendar month and accumulates less than 6000 kg of hazardous waste at any time; or generates 100 kg or less of hazardous waste during any calendar month, and accumulates more than 1000 kg of hazardous waste at any time

Owner/Operator Summary:

Owner/operator name: NOT REQUIRED
 Owner/operator address: NOT REQUIRED
 NOT REQUIRED, ME 99999
 Owner/operator country: Not reported
 Owner/operator telephone: (415) 555-1212
 Legal status: State
 Owner/Operator Type: Operator
 Owner/Op start date: Not reported

Map ID
Direction
Distance
Elevation

MAP FINDINGS

Site

Database(s)

EDR ID Number
EPA ID Number

CALTRANS-MANZANITA (Continued)

1000419509

Owner/Op end date: Not reported
Owner/operator name: CALIFORNIA DEPARTMENT OF TRANSPORTATION
Owner/operator address: NOT REQUIRED
NOT REQUIRED, ME 99999
Owner/operator country: Not reported
Owner/operator telephone: (415) 555-1212
Legal status: State
Owner/Operator Type: Owner
Owner/Op start date: Not reported
Owner/Op end date: Not reported

Handler Activities Summary:

U.S. importer of hazardous waste: No
Mixed waste (haz. and radioactive): No
Recycler of hazardous waste: No
Transporter of hazardous waste: No
Treater, storer or disposer of HW: No
Underground injection activity: No
On-site burner exemption: No
Furnace exemption: No
Used oil fuel burner: No
Used oil processor: No
User oil refiner: No
Used oil fuel marketer to burner: No
Used oil Specification marketer: No
Used oil transfer facility: No
Used oil transporter: No

Violation Status: No violations found

FINDS:

Registry ID: 110055728173

Environmental Interest/Information System
Registry ID: 110002782105

Environmental Interest/Information System

RCRAInfo is a national information system that supports the Resource Conservation and Recovery Act (RCRA) program through the tracking of events and activities related to facilities that generate, transport, and treat, store, or dispose of hazardous waste. RCRAInfo allows RCRA program staff to track the notification, permit, compliance, and corrective action activities required under RCRA.

MARIN CO. UST:

Facility Id: Not reported
Tank Number: Not reported
Tank Status: Not reported
Tank Contents: Not reported
Tank Use: Not reported
Certificate Number: Not reported
Last Inspected: Not reported
Program: UST

Map ID
Direction
Distance
Elevation

MAP FINDINGS

Site

Database(s)

EDR ID Number
EPA ID Number

CALTRANS-MANZANITA (Continued)

1000419509

Location: Not reported
Pulled Date: 6/21/1997
Reason: Not reported

L59
SW
1/4-1/2
0.398 mi.
2101 ft.

MANZANITA
40 SHORELINE HWY
MILL VALLEY, CA 94941
Site 7 of 8 in cluster L

HIST UST **U001600207**
N/A

Relative:
Lower

HIST UST:
Region: STATE
Facility ID: 00000067995
Facility Type: Not reported
Other Type: Not reported
Total Tanks: 0002
Contact Name: Not reported
Telephone: 4153321453
Owner Name: CALIF DEPT OF TRANSPORTATION
Owner Address: 1120 N STREET
Owner City,St,Zip: SACRAMENTO, CA 95814

Actual:
22 ft.

Tank Num: 001
Container Num: 0000000001
Year Installed: 1972
Tank Capacity: 00002000
Tank Used for: PRODUCT
Type of Fuel: DIESEL
Tank Construction: Not reported
Leak Detection: Not reported

Tank Num: 002
Container Num: 0000000002
Year Installed: 1972
Tank Capacity: 00005000
Tank Used for: PRODUCT
Type of Fuel: UNLEADED
Tank Construction: Not reported
Leak Detection: Not reported

K60
WNW
1/4-1/2
0.407 mi.
2147 ft.

29 MIWOK WAY
MILL VALLEY, CA 94941
Site 4 of 4 in cluster K

EDR US Hist Auto Stat **1015391700**
N/A

Relative:
Lower

EDR Historical Auto Stations:
Name: ALPHA GAS
Year: 2006
Address: 29 MIWOK WAY

Actual:
67 ft.

Map ID
Direction
Distance
Elevation

MAP FINDINGS

Site

Database(s) EDR ID Number
EPA ID Number

M61
WNW
1/4-1/2
0.408 mi.
2155 ft.

6000 SHELTER BAY AVE.
MILL VALLEY, CA

Site 1 of 3 in cluster M

CHMIRS S108405186
N/A

Relative:
Lower

CHMIRS:

Actual:
31 ft.

OES Incident Number: 05-5436
OES notification: 09/19/2005
OES Date: Not reported
OES Time: Not reported
Incident Date: Not reported
Date Completed: Not reported
Property Use: Not reported
Agency Id Number: Not reported
Agency Incident Number: Not reported
Time Notified: Not reported
Time Completed: Not reported
Surrounding Area: Not reported
Estimated Temperature: Not reported
Property Management: Not reported
Special Studies 1: Not reported
Special Studies 2: Not reported
Special Studies 3: Not reported
Special Studies 4: Not reported
Special Studies 5: Not reported
Special Studies 6: Not reported
More Than Two Substances Involved?: Not reported
Resp Agncy Personel # Of Decontaminated: Not reported
Responding Agency Personel # Of Injuries: Not reported
Responding Agency Personel # Of Fatalities: Not reported
Others Number Of Decontaminated: Not reported
Others Number Of Injuries: Not reported
Others Number Of Fatalities: Not reported
Vehicle Make/year: Not reported
Vehicle License Number: Not reported
Vehicle State: Not reported
Vehicle Id Number: Not reported
CA/DOT/PUC/ICC Number: Not reported
Company Name: Not reported
Reporting Officer Name/ID: Not reported
Report Date: Not reported
Comments: Not reported
Facility Telephone: Not reported
Waterway Involved: Not reported
Waterway: Richardson Bay
Spill Site: Not reported
Cleanup By: None
Containment: Not reported
What Happened: Not reported
Type: Not reported
Measure: Not reported
Other: Not reported
Date/Time: Not reported
Year: 2005
Agency: Mill Valley FD
Incident Date: 9/19/200512:00:00 AM
Admin Agency: Marin County Waste Management Office
Amount: Not reported

Map ID
 Direction
 Distance
 Elevation

MAP FINDINGS

Site

Database(s)

EDR ID Number
 EPA ID Number

(Continued)

S108405186

Contained: Yes
 Site Type: Road
 E Date: Not reported
 Substance: Chlorinated Drinking water
 Quantity Released: Not reported
 BBLS: 0
 Cups: 0
 CUFT: 0
 Gallons: 10,000
 Grams: 0
 Pounds: 0
 Liters: 0
 Ounces: 0
 Pints: 0
 Quarts: 0
 Sheen: 0
 Tons: 0
 Unknown: 0
 Evacuations: 0
 Number of Injuries: 0
 Number of Fatalities: 0
 Description: Vehicle struck fire hydrant causing this release, which went into the bay.

M62
WNW
1/4-1/2
0.408 mi.
2155 ft.

CITY OF MILL VALLEY
6000 SHELTER BAY AVENUE
MILL VALLEY, CA 94941

EMI S106248266
N/A

Site 2 of 3 in cluster M

Relative:
Lower

EMI:
 Year: 2002
 County Code: 21
 Air Basin: SF
 Facility ID: 13425
 Air District Name: BA
 SIC Code: 9199
 Air District Name: BAY AREA AQMD
 Community Health Air Pollution Info System: Not reported
 Consolidated Emission Reporting Rule: Not reported
 Total Organic Hydrocarbon Gases Tons/Yr: 0
 Reactive Organic Gases Tons/Yr: 0
 Carbon Monoxide Emissions Tons/Yr: 0
 NOX - Oxides of Nitrogen Tons/Yr: 0
 SOX - Oxides of Sulphur Tons/Yr: 0
 Particulate Matter Tons/Yr: 0
 Part. Matter 10 Micrometers & Smllr Tons/Yr: 0

Actual:
31 ft.

Year: 2003
 County Code: 21
 Air Basin: SF
 Facility ID: 13425
 Air District Name: BA
 SIC Code: 9199
 Air District Name: BAY AREA AQMD
 Community Health Air Pollution Info System: Not reported
 Consolidated Emission Reporting Rule: Not reported
 Total Organic Hydrocarbon Gases Tons/Yr: 0

Map ID
Direction
Distance
Elevation

MAP FINDINGS

Site

Database(s)

EDR ID Number
EPA ID Number

CITY OF MILL VALLEY (Continued)

S106248266

Reactive Organic Gases Tons/Yr:	0
Carbon Monoxide Emissions Tons/Yr:	0
NOX - Oxides of Nitrogen Tons/Yr:	0
SOX - Oxides of Sulphur Tons/Yr:	0
Particulate Matter Tons/Yr:	0
Part. Matter 10 Micrometers & Smlr Tons/Yr:	0
Year:	2004
County Code:	21
Air Basin:	SF
Facility ID:	13425
Air District Name:	BA
SIC Code:	9199
Air District Name:	BAY AREA AQMD
Community Health Air Pollution Info System:	Not reported
Consolidated Emission Reporting Rule:	Not reported
Total Organic Hydrocarbon Gases Tons/Yr:	0.013
Reactive Organic Gases Tons/Yr:	0.0011882
Carbon Monoxide Emissions Tons/Yr:	0.004
NOX - Oxides of Nitrogen Tons/Yr:	0.032
SOX - Oxides of Sulphur Tons/Yr:	0
Particulate Matter Tons/Yr:	0
Part. Matter 10 Micrometers & Smlr Tons/Yr:	0
Year:	2005
County Code:	21
Air Basin:	SF
Facility ID:	13425
Air District Name:	BA
SIC Code:	9199
Air District Name:	BAY AREA AQMD
Community Health Air Pollution Info System:	Not reported
Consolidated Emission Reporting Rule:	Not reported
Total Organic Hydrocarbon Gases Tons/Yr:	.013
Reactive Organic Gases Tons/Yr:	.0011882
Carbon Monoxide Emissions Tons/Yr:	.004
NOX - Oxides of Nitrogen Tons/Yr:	.032
SOX - Oxides of Sulphur Tons/Yr:	0
Particulate Matter Tons/Yr:	0
Part. Matter 10 Micrometers & Smlr Tons/Yr:	0
Year:	2006
County Code:	21
Air Basin:	SF
Facility ID:	13425
Air District Name:	BA
SIC Code:	9199
Air District Name:	BAY AREA AQMD
Community Health Air Pollution Info System:	Not reported
Consolidated Emission Reporting Rule:	Not reported
Total Organic Hydrocarbon Gases Tons/Yr:	.012
Reactive Organic Gases Tons/Yr:	.0010968
Carbon Monoxide Emissions Tons/Yr:	.004
NOX - Oxides of Nitrogen Tons/Yr:	.03
SOX - Oxides of Sulphur Tons/Yr:	0
Particulate Matter Tons/Yr:	0
Part. Matter 10 Micrometers & Smlr Tons/Yr:	0

Map ID
Direction
Distance
Elevation

MAP FINDINGS

Site

Database(s)

EDR ID Number
EPA ID Number

CITY OF MILL VALLEY (Continued)

S106248266

Year:	2007
County Code:	21
Air Basin:	SF
Facility ID:	13425
Air District Name:	BA
SIC Code:	9199
Air District Name:	BAY AREA AQMD
Community Health Air Pollution Info System:	Not reported
Consolidated Emission Reporting Rule:	Not reported
Total Organic Hydrocarbon Gases Tons/Yr:	.01
Reactive Organic Gases Tons/Yr:	.000914
Carbon Monoxide Emissions Tons/Yr:	.003
NOX - Oxides of Nitrogen Tons/Yr:	.025
SOX - Oxides of Sulphur Tons/Yr:	0
Particulate Matter Tons/Yr:	0
Part. Matter 10 Micrometers & Smlr Tons/Yr:	0
Year:	2008
County Code:	21
Air Basin:	SF
Facility ID:	13425
Air District Name:	BA
SIC Code:	9199
Air District Name:	BAY AREA AQMD
Community Health Air Pollution Info System:	Not reported
Consolidated Emission Reporting Rule:	Not reported
Total Organic Hydrocarbon Gases Tons/Yr:	.02
Reactive Organic Gases Tons/Yr:	.001828
Carbon Monoxide Emissions Tons/Yr:	.003
NOX - Oxides of Nitrogen Tons/Yr:	.025
SOX - Oxides of Sulphur Tons/Yr:	0
Particulate Matter Tons/Yr:	0
Part. Matter 10 Micrometers & Smlr Tons/Yr:	0
Year:	2009
County Code:	21
Air Basin:	SF
Facility ID:	13425
Air District Name:	BA
SIC Code:	9199
Air District Name:	BAY AREA AQMD
Community Health Air Pollution Info System:	Not reported
Consolidated Emission Reporting Rule:	Not reported
Total Organic Hydrocarbon Gases Tons/Yr:	0.02
Reactive Organic Gases Tons/Yr:	0.001828
Carbon Monoxide Emissions Tons/Yr:	3.0000000000000001E-3
NOX - Oxides of Nitrogen Tons/Yr:	2.5000000000000001E-2
SOX - Oxides of Sulphur Tons/Yr:	0
Particulate Matter Tons/Yr:	0
Part. Matter 10 Micrometers & Smlr Tons/Yr:	0
Year:	2010
County Code:	21
Air Basin:	SF
Facility ID:	13425
Air District Name:	BA
SIC Code:	9199

Map ID
 Direction
 Distance
 Elevation

MAP FINDINGS

Site

Database(s)

EDR ID Number
 EPA ID Number

CITY OF MILL VALLEY (Continued)

S106248266

Air District Name: BAY AREA AQMD
 Community Health Air Pollution Info System: Not reported
 Consolidated Emission Reporting Rule: Not reported
 Total Organic Hydrocarbon Gases Tons/Yr: 3.3000000000000002E-2
 Reactive Organic Gases Tons/Yr: 3.0162000000000001E-3
 Carbon Monoxide Emissions Tons/Yr: 0.014
 NOX - Oxides of Nitrogen Tons/Yr: 1.7999999999999999E-2
 SOX - Oxides of Sulphur Tons/Yr: 0
 Particulate Matter Tons/Yr: 0
 Part. Matter 10 Micrometers & Smlr Tons/Yr: 0

Year: 2011
 County Code: 21
 Air Basin: SF
 Facility ID: 13425
 Air District Name: BA
 SIC Code: 9199
 Air District Name: BAY AREA AQMD
 Community Health Air Pollution Info System: Not reported
 Consolidated Emission Reporting Rule: Not reported
 Total Organic Hydrocarbon Gases Tons/Yr: 0.011
 Reactive Organic Gases Tons/Yr: 0.0010054
 Carbon Monoxide Emissions Tons/Yr: 0.086
 NOX - Oxides of Nitrogen Tons/Yr: 0
 SOX - Oxides of Sulphur Tons/Yr: 0
 Particulate Matter Tons/Yr: 0
 Part. Matter 10 Micrometers & Smlr Tons/Yr: 0

Year: 2012
 County Code: 21
 Air Basin: SF
 Facility ID: 13425
 Air District Name: BA
 SIC Code: 9199
 Air District Name: BAY AREA AQMD
 Community Health Air Pollution Info System: Not reported
 Consolidated Emission Reporting Rule: Not reported
 Total Organic Hydrocarbon Gases Tons/Yr: 0.011
 Reactive Organic Gases Tons/Yr: 0.0010054
 Carbon Monoxide Emissions Tons/Yr: 0.086
 NOX - Oxides of Nitrogen Tons/Yr: 0
 SOX - Oxides of Sulphur Tons/Yr: 0
 Particulate Matter Tons/Yr: 0
 Part. Matter 10 Micrometers & Smlr Tons/Yr: 0

M63
WNW
1/4-1/2
0.408 mi.
2155 ft.

CITY OF MILL VALLEY
6000 SHELTER BAY AVENUE
MILL VALLEY, CA
Site 3 of 3 in cluster M

FINDS 1008207128
N/A

Relative:
Lower

FINDS:

Registry ID: 110021121169

Actual:
31 ft.

Environmental Interest/Information System

The NEI (National Emissions Inventory) database contains information on stationary and mobile sources that emit criteria air pollutants and

MAP FINDINGS

Map ID
Direction
Distance
Elevation

Site

Database(s)

EDR ID Number
EPA ID Number

CITY OF MILL VALLEY (Continued)

1008207128

their precursors, as well as hazardous air pollutants (HAPs).

CRITERIA AND HAZARDOUS AIR POLLUTANT INVENTORY

64
SE
1/4-1/2
0.424 mi.
2240 ft.

32 HERON DRIVE
MILL VALLEY, CA 94941

ERNS 2011996066
N/A

Relative:
Lower

[Click this hyperlink](#) while viewing on your computer to access additional ERNS detail in the EDR Site Report.

Actual:
20 ft.
65
NNW
1/4-1/2
0.426 mi.
2247 ft.

BRANDON JEWETT
156 RICHARDSON DR
MILL VALLEY, CA 94941

HAZNET S112995960
N/A

Relative:
Higher

HAZNET:

Year: 2011
Gepaid: CAC002679156
Contact: BRANDON JEWETT
Telephone: 4158165471
Mailing Name: Not reported
Mailing Address: 156 RICHARDSON DR
Mailing City,St,Zip: MILL VALLEY, CA 94941
Gen County: Not reported
TSD EPA ID: CAD981382732
TSD County: Not reported
Waste Category: Asbestos containing waste
Disposal Method: Landfill Or Surface Impoundment That Will Be Closed As Landfill(To Include On-Site Treatment And/Or Stabilization)
Tons: 0.4
Facility County: Marin

N66
NW
1/4-1/2
0.445 mi.
2351 ft.

765 REDWOOD HWY
MILL VALLEY, CA 94941

ERNS 91230919
N/A

Site 1 of 15 in cluster N

Relative:
Lower

[Click this hyperlink](#) while viewing on your computer to access additional ERNS detail in the EDR Site Report.

Actual:
18 ft.

MAP FINDINGS

Map ID
Direction
Distance
Elevation

Site

Database(s)

EDR ID Number
EPA ID Number

O67
SW
1/4-1/2
0.452 mi.
2384 ft.

SAUSALITO MARIN CITY SANITARY
15 SHORELINE HIGHWAY
MILL VALLEY, CA

FINDS 1015940798
N/A

Site 1 of 16 in cluster O

Relative:
Lower

FINDS:

Registry ID: 110054257585

Actual:
32 ft.

Environmental Interest/Information System
CRITERIA AND HAZARDOUS AIR POLLUTANT INVENTORY

O68
SW
1/4-1/2
0.452 mi.
2384 ft.

SAUSALITO MARIN CITY SANITARY
15 SHORELINE HIGHWAY
MILL VALLEY, CA 94941

EMI S109282491
N/A

Site 2 of 16 in cluster O

Relative:
Lower

EMI:

Year: 2006
County Code: 21
Air Basin: SF
Facility ID: 14895
Air District Name: BA
SIC Code: 4952
Air District Name: BAY AREA AQMD
Community Health Air Pollution Info System: Not reported
Consolidated Emission Reporting Rule: Not reported
Total Organic Hydrocarbon Gases Tons/Yr: .001
Reactive Organic Gases Tons/Yr: .0008367
Carbon Monoxide Emissions Tons/Yr: .004
NOX - Oxides of Nitrogen Tons/Yr: .016
SOX - Oxides of Sulphur Tons/Yr: 0
Particulate Matter Tons/Yr: .001
Part. Matter 10 Micrometers & Smllr Tons/Yr: .000976

Year: 2007
County Code: 21
Air Basin: SF
Facility ID: 14895
Air District Name: BA
SIC Code: 4952
Air District Name: BAY AREA AQMD
Community Health Air Pollution Info System: Not reported
Consolidated Emission Reporting Rule: Not reported
Total Organic Hydrocarbon Gases Tons/Yr: .001
Reactive Organic Gases Tons/Yr: .0008367
Carbon Monoxide Emissions Tons/Yr: .004
NOX - Oxides of Nitrogen Tons/Yr: .016
SOX - Oxides of Sulphur Tons/Yr: 0
Particulate Matter Tons/Yr: .001
Part. Matter 10 Micrometers & Smllr Tons/Yr: .000976

Year: 2008
County Code: 21
Air Basin: SF
Facility ID: 14895
Air District Name: BA

Map ID
Direction
Distance
Elevation

MAP FINDINGS

Site

Database(s)

EDR ID Number
EPA ID Number

SAUSALITO MARIN CITY SANITARY (Continued)

S109282491

SIC Code:	4952
Air District Name:	BAY AREA AQMD
Community Health Air Pollution Info System:	Not reported
Consolidated Emission Reporting Rule:	Not reported
Total Organic Hydrocarbon Gases Tons/Yr:	.003
Reactive Organic Gases Tons/Yr:	.0025101
Carbon Monoxide Emissions Tons/Yr:	.008
NOX - Oxides of Nitrogen Tons/Yr:	.035
SOX - Oxides of Sulphur Tons/Yr:	0
Particulate Matter Tons/Yr:	.003
Part. Matter 10 Micrometers & Smlr Tons/Yr:	.002928
Year:	2009
County Code:	21
Air Basin:	SF
Facility ID:	14895
Air District Name:	BA
SIC Code:	4952
Air District Name:	BAY AREA AQMD
Community Health Air Pollution Info System:	Not reported
Consolidated Emission Reporting Rule:	Not reported
Total Organic Hydrocarbon Gases Tons/Yr:	0
Reactive Organic Gases Tons/Yr:	0
Carbon Monoxide Emissions Tons/Yr:	0.001
NOX - Oxides of Nitrogen Tons/Yr:	7.0000000000000001E-3
SOX - Oxides of Sulphur Tons/Yr:	0
Particulate Matter Tons/Yr:	0
Part. Matter 10 Micrometers & Smlr Tons/Yr:	0
Year:	2010
County Code:	21
Air Basin:	SF
Facility ID:	14895
Air District Name:	BA
SIC Code:	4952
Air District Name:	BAY AREA AQMD
Community Health Air Pollution Info System:	Not reported
Consolidated Emission Reporting Rule:	Not reported
Total Organic Hydrocarbon Gases Tons/Yr:	0
Reactive Organic Gases Tons/Yr:	0
Carbon Monoxide Emissions Tons/Yr:	0.001
NOX - Oxides of Nitrogen Tons/Yr:	7.0000000000000001E-3
SOX - Oxides of Sulphur Tons/Yr:	0
Particulate Matter Tons/Yr:	0
Part. Matter 10 Micrometers & Smlr Tons/Yr:	0
Year:	2011
County Code:	21
Air Basin:	SF
Facility ID:	14895
Air District Name:	BA
SIC Code:	4952
Air District Name:	BAY AREA AQMD
Community Health Air Pollution Info System:	Not reported
Consolidated Emission Reporting Rule:	Not reported
Total Organic Hydrocarbon Gases Tons/Yr:	0
Reactive Organic Gases Tons/Yr:	0

Map ID
 Direction
 Distance
 Elevation

MAP FINDINGS

Site

Database(s)

EDR ID Number
 EPA ID Number

SAUSALITO MARIN CITY SANITARY (Continued)

S109282491

Carbon Monoxide Emissions Tons/Yr: 0
 NOX - Oxides of Nitrogen Tons/Yr: 0.002
 SOX - Oxides of Sulphur Tons/Yr: 0
 Particulate Matter Tons/Yr: 0
 Part. Matter 10 Micrometers & Smlr Tons/Yr: 0

Year: 2012
 County Code: 21
 Air Basin: SF
 Facility ID: 14895
 Air District Name: BA
 SIC Code: 4952
 Air District Name: BAY AREA AQMD
 Community Health Air Pollution Info System: Not reported
 Consolidated Emission Reporting Rule: Not reported
 Total Organic Hydrocarbon Gases Tons/Yr: 0
 Reactive Organic Gases Tons/Yr: 0
 Carbon Monoxide Emissions Tons/Yr: 0
 NOX - Oxides of Nitrogen Tons/Yr: 0.002
 SOX - Oxides of Sulphur Tons/Yr: 0
 Particulate Matter Tons/Yr: 0
 Part. Matter 10 Micrometers & Smlr Tons/Yr: 0

L69
SW
1/4-1/2
0.463 mi.
2447 ft.

EXXON RAS #7-0226
156 SHORE LINE WAY
MILL VALLEY, CA 92850
Site 8 of 8 in cluster L

Notify 65 **S100179611**
N/A

Relative:
Lower

Notify 65:
 Date Reported: Not reported
 Staff Initials: Not reported
 Board File Number: Not reported
 Facility Type: Not reported
 Discharge Date: Not reported
 Incident Description: 92850

Actual:
37 ft.

P70
NNW
1/4-1/2
0.465 mi.
2455 ft.

1X BAHRAM BAKSHI
105 BELVEDERE DR
MILL VALLEY, CA 94941
Site 1 of 6 in cluster P

HAZNET **S112848607**
N/A

Relative:
Lower

HAZNET:
 Year: 1993
 Gepaid: CAC000868496
 Contact: BAHRAM BAKSHI
 Telephone: 0000000000
 Mailing Name: Not reported
 Mailing Address: 457 NOVA ALBION WY
 Mailing City, St, Zip: SAN RAFAEL, CA 949030000
 Gen County: Not reported
 TSD EPA ID: CAD982042475
 TSD County: Not reported
 Waste Category: Asbestos containing waste
 Disposal Method: Disposal, Land Fill

Actual:
37 ft.

Map ID
Direction
Distance
Elevation

MAP FINDINGS

Site

Database(s)

EDR ID Number
EPA ID Number

1X BAHRAM BAKSHI (Continued)

S112848607

Tons: 2.5284
Facility County: Marin

**P71
NNW
1/4-1/2
0.467 mi.
2467 ft.**

**SAFEWAY STORE # 2718
110 STRAWBERRY VLG
MILL VALLEY, CA 94941**

**HAZNET S113144485
N/A**

Site 2 of 6 in cluster P

**Relative:
Lower**

HAZNET:

**Actual:
31 ft.**

Year: 2012
Gepaid: CAL000311707
Contact: SHARON PLOUFFE
Telephone: 9252265097
Mailing Name: Not reported
Mailing Address: 5918 STONERIDGE MALL RD
Mailing City,St,Zip: PLEASANTON, CA 945883229
Gen County: Marin
TSD EPA ID: INR000110197
TSD County: Not reported
Waste Category: Not reported
Disposal Method: Not reported
Tons: 0.1535
Facility County: Marin

Year: 2012
Gepaid: CAL000311707
Contact: SHARON PLOUFFE
Telephone: 9252265097
Mailing Name: Not reported
Mailing Address: 5918 STONERIDGE MALL RD
Mailing City,St,Zip: PLEASANTON, CA 945883229
Gen County: Marin
TSD EPA ID: INR000110197
TSD County: Not reported
Waste Category: Not reported
Disposal Method: Not reported
Tons: 0.0355
Facility County: Marin

Year: 2012
Gepaid: CAL000311707
Contact: SHARON PLOUFFE
Telephone: 9252265097
Mailing Name: Not reported
Mailing Address: 5918 STONERIDGE MALL RD
Mailing City,St,Zip: PLEASANTON, CA 945883229
Gen County: Marin
TSD EPA ID: INR000110197
TSD County: Not reported
Waste Category: Not reported
Disposal Method: Storage, Bulking, And/Or Transfer Off Site--No Treatment/Reovery
(H010-H129) Or (H131-H135)
Tons: 0.1075
Facility County: Marin

Year: 2011
Gepaid: CAL000311707

Map ID
Direction
Distance
Elevation

MAP FINDINGS

Site

Database(s)

EDR ID Number
EPA ID Number

SAFEWAY STORE # 2718 (Continued)

S113144485

Contact: SHARON PLOUFFE
Telephone: 9252265097
Mailing Name: Not reported
Mailing Address: 11555 DUBLIN CANYON RD
Mailing City,St,Zip: PLEASANTON, CA 945882815
Gen County: Not reported
TSD EPA ID: INR000110197
TSD County: Not reported
Waste Category: Unspecified aqueous solution
Disposal Method: Not reported
Tons: 0.0335
Facility County: Marin

Year: 2011
Gepaid: CAL000311707
Contact: SHARON PLOUFFE
Telephone: 9252265097
Mailing Name: Not reported
Mailing Address: 11555 DUBLIN CANYON RD
Mailing City,St,Zip: PLEASANTON, CA 945882815
Gen County: Not reported
TSD EPA ID: INR000110197
TSD County: Not reported
Waste Category: Unspecified aqueous solution
Disposal Method: Not reported
Tons: 0.0335
Facility County: Marin

[Click this hyperlink](#) while viewing on your computer to access additional CA_HAZNET: detail in the EDR Site Report.

P72
NNW
1/4-1/2
0.467 mi.
2467 ft.

110 STRAWBERRY VILLAGE #100
MILL VALLEY, CA 94941
Site 3 of 6 in cluster P

CHMIRS S109035593
N/A

Relative:
Lower

CHMIRS:
OES Incident Number: 06-5893
OES notification: 10/03/2006
OES Date: Not reported
OES Time: Not reported
Incident Date: Not reported
Date Completed: Not reported
Property Use: Not reported
Agency Id Number: Not reported
Agency Incident Number: Not reported
Time Notified: Not reported
Time Completed: Not reported
Surrounding Area: Not reported
Estimated Temperature: Not reported
Property Management: Not reported
Special Studies 1: Not reported
Special Studies 2: Not reported
Special Studies 3: Not reported
Special Studies 4: Not reported
Special Studies 5: Not reported
Special Studies 6: Not reported

Actual:
31 ft.

Map ID
Direction
Distance
Elevation

MAP FINDINGS

Site

Database(s)

EDR ID Number
EPA ID Number

(Continued)

S109035593

More Than Two Substances Involved?: Not reported
Resp Agency Personel # Of Decontaminated: Not reported
Responding Agency Personel # Of Injuries: Not reported
Responding Agency Personel # Of Fatalities: Not reported
Others Number Of Decontaminated: Not reported
Others Number Of Injuries: Not reported
Others Number Of Fatalities: Not reported
Vehicle Make/year: Not reported
Vehicle License Number: Not reported
Vehicle State: Not reported
Vehicle Id Number: Not reported
CA/DOT/PUC/ICC Number: Not reported
Company Name: Not reported
Reporting Officer Name/ID: Not reported
Report Date: Not reported
Comments: Not reported
Facility Telephone: Not reported
Waterway Involved: Not reported
Waterway: Storm Drain
Spill Site: Not reported
Cleanup By: Reporting Party
Containment: Not reported
What Happened: Not reported
Type: Not reported
Measure: Not reported
Other: Not reported
Date/Time: Not reported
Year: 2006
Agency: Safeway Inc.
Incident Date: 10/3/2006 12:00:00 AM
Admin Agency: Marin County Waste Management Office
Amount: Not reported
Contained: Yes
Site Type: Merchant/Business
E Date: Not reported
Substance: Milk
Quantity Released: Not reported
BBLS: 0
Cups: 0
CUFT: 0
Gallons: 11-12
Grams: 0
Pounds: 0
Liters: 0
Ounces: 0
Pints: 0
Quarts: 0
Sheen: 0
Tons: 0
Unknown: 0
Evacuations: 0
Number of Injuries: 0
Number of Fatalities: 0
Description: Accidental during a milk delivery

Map ID
 Direction
 Distance
 Elevation

MAP FINDINGS

Site

Database(s)

EDR ID Number
 EPA ID Number

O73 **EXXON**
SW **156 SHORELINE HWY**
1/4-1/2 **MILL VALLEY, CA**
0.471 mi.
2487 ft. **Site 3 of 16 in cluster O**

RGA LUST **S114617317**
N/A

Relative:	RGA LUST:		
Lower	2012	EXXON	156 SHORELINE HWY
	2011	EXXON	156 SHORELINE HWY
Actual:	2010	EXXON	156 SHORELINE HWY
32 ft.	2009	EXXON	156 SHORELINE HWY
	2008	EXXON	156 SHORELINE HWY
	2007	EXXON	156 SHORELINE HWY
	2006	EXXON	156 SHORELINE HWY
	2005	EXXON	156 SHORELINE HWY
	2003	EXXON	156 SHORELINE HWY
	2002	EXXON	156 SHORELINE HWY
	2001	EXXON	156 SHORELINE HWY
	2000	EXXON	156 SHORELINE HWY
	1998	EXXON	156 SHORELINE HWY
	1997	EXXON	156 SHORELINE HWY

O74 **EXXON CO USA #70226**
SW **156 SHORELINE**
1/4-1/2 **MILL VALLEY, CA 94941**
0.471 mi.
2487 ft. **Site 4 of 16 in cluster O**

HAZNET **S113032307**
N/A

Relative:	HAZNET:	
Lower	Year:	1994
	Gepaid:	CAL000028833
Actual:	Contact:	EXXON CO USA
32 ft.	Telephone:	7136567761
	Mailing Name:	Not reported
	Mailing Address:	PO BOX 2180
	Mailing City,St,Zip:	HOUSTON, TX 772522180
	Gen County:	Not reported
	TSD EPA ID:	CAD028409019
	TSD County:	Not reported
	Waste Category:	Unspecified organic liquid mixture
	Disposal Method:	Treatment, Tank
	Tons:	.0417
	Facility County:	Marin
	Year:	1993
	Gepaid:	CAL000028833
	Contact:	EXXON CO USA
	Telephone:	7136567761
	Mailing Name:	Not reported
	Mailing Address:	PO BOX 2180
	Mailing City,St,Zip:	HOUSTON, TX 772522180
	Gen County:	Not reported
	TSD EPA ID:	CAD043260702
	TSD County:	Not reported
	Waste Category:	Unspecified oil-containing waste
	Disposal Method:	Recycler
	Tons:	1.66799999999
	Facility County:	Marin
	Year:	1993

Map ID
Direction
Distance
Elevation

MAP FINDINGS

Site

Database(s)

EDR ID Number
EPA ID Number

EXXON CO USA #70226 (Continued)

S113032307

Gepaid: CAL000028833
Contact: EXXON CO USA
Telephone: 7136567761
Mailing Name: Not reported
Mailing Address: PO BOX 2180
Mailing City,St,Zip: HOUSTON, TX 772522180
Gen County: Not reported
TSD EPA ID: CAD009466392
TSD County: Not reported
Waste Category: Other empty containers 30 gallons or more
Disposal Method: Recycler
Tons: 8
Facility County: Marin

O75
SW
1/4-1/2
0.471 mi.
2487 ft.

EXXON SERVICE STATION
156 SHORELINE HWY.
MILL VALLEY, CA 94941

UST U003974784
N/A

Site 5 of 16 in cluster O

Relative:
Lower

MARIN CO. UST:
Facility Id: Not reported

Actual:
32 ft.

Tank Number: Not reported
Tank Status: Not reported
Tank Contents: Not reported
Tank Use: Not reported
Certificate Number: Not reported
Last Inspected: Not reported
Program: UST
Location: Not reported
Pulled Date: 9/14/1993
Reason: Not reported

O76
SW
1/4-1/2
0.471 mi.
2487 ft.

TEXACO SERVICE STATION
156 SHORELINE HWY
MILL VALLEY, CA

RCRA-SQG 1000144942
FINDS CAD982480527
HIST UST

Site 6 of 16 in cluster O

Relative:
Lower

RCRA-SQG:
Date form received by agency:09/01/1996
Facility name: TEXACO SERVICE STATION

Actual:
32 ft.

Facility address: 156 SHORELINE HWY
MILL VALLEY, CA 94941
EPA ID: CAD982480527
Mailing address: 4080 PIKE LANE SUITE D
CONCORD, CA 94520
Contact: Not reported
Contact address: Not reported
Not reported
Contact country: Not reported
Contact telephone: Not reported
Contact email: Not reported
EPA Region: 09
Classification: Small Small Quantity Generator

Map ID
Direction
Distance
Elevation

MAP FINDINGS

Site

Database(s)

EDR ID Number
EPA ID Number

TEXACO SERVICE STATION (Continued)

1000144942

Description: Handler: generates more than 100 and less than 1000 kg of hazardous waste during any calendar month and accumulates less than 6000 kg of hazardous waste at any time; or generates 100 kg or less of hazardous waste during any calendar month, and accumulates more than 1000 kg of hazardous waste at any time

Owner/Operator Summary:

Owner/operator name: TEXACO REFINING & MARKETING INC
Owner/operator address: NOT REQUIRED
NOT REQUIRED, ME 99999
Owner/operator country: Not reported
Owner/operator telephone: (415) 555-1212
Legal status: Private
Owner/Operator Type: Owner
Owner/Op start date: Not reported
Owner/Op end date: Not reported

Owner/operator name: NOT REQUIRED
Owner/operator address: NOT REQUIRED
NOT REQUIRED, ME 99999
Owner/operator country: Not reported
Owner/operator telephone: (415) 555-1212
Legal status: Private
Owner/Operator Type: Operator
Owner/Op start date: Not reported
Owner/Op end date: Not reported

Handler Activities Summary:

U.S. importer of hazardous waste: No
Mixed waste (haz. and radioactive): No
Recycler of hazardous waste: No
Transporter of hazardous waste: No
Treater, storer or disposer of HW: No
Underground injection activity: No
On-site burner exemption: No
Furnace exemption: No
Used oil fuel burner: No
Used oil processor: No
User oil refiner: No
Used oil fuel marketer to burner: No
Used oil Specification marketer: No
Used oil transfer facility: No
Used oil transporter: No

Historical Generators:

Date form received by agency: 07/19/1988
Facility name: TEXACO SERVICE STATION
Classification: Large Quantity Generator

Violation Status: No violations found

FINDS:

Registry ID: 110002824837

Environmental Interest/Information System

Map ID
Direction
Distance
Elevation

MAP FINDINGS

Site

Database(s)

EDR ID Number
EPA ID Number

TEXACO SERVICE STATION (Continued)

1000144942

RCRAInfo is a national information system that supports the Resource Conservation and Recovery Act (RCRA) program through the tracking of events and activities related to facilities that generate, transport, and treat, store, or dispose of hazardous waste. RCRAInfo allows RCRA program staff to track the notification, permit, compliance, and corrective action activities required under RCRA.

HIST UST:

Region: STATE
Facility ID: 00000016023
Facility Type: Gas Station
Other Type: Not reported
Total Tanks: 0004
Contact Name: AHMAD AVASH
Telephone: 4153326151
Owner Name: TEXACO U.S.A.
Owner Address: 3350 WILSHIRE BLVD.
Owner City,St,Zip: LOS ANGELES, CA 90010

Tank Num: 001
Container Num: 1
Year Installed: 1974
Tank Capacity: 00008000
Tank Used for: PRODUCT
Type of Fuel: REGULAR
Tank Construction: Not reported
Leak Detection: Stock Inventor, Sensor Instrument

Tank Num: 002
Container Num: 4
Year Installed: 1974
Tank Capacity: 00000550
Tank Used for: WASTE
Type of Fuel: WASTE OIL
Tank Construction: Not reported
Leak Detection: Visual

Tank Num: 003
Container Num: 2
Year Installed: 1974
Tank Capacity: 00008000
Tank Used for: PRODUCT
Type of Fuel: UNLEADED
Tank Construction: Not reported
Leak Detection: Stock Inventor, Sensor Instrument

Tank Num: 004
Container Num: 3
Year Installed: 1974
Tank Capacity: 00008000
Tank Used for: PRODUCT
Type of Fuel: PREMIUM
Tank Construction: Not reported
Leak Detection: Stock Inventor, Sensor Instrument

Map ID
Direction
Distance
Elevation

MAP FINDINGS

Site

Database(s)

EDR ID Number
EPA ID Number

O77
SW
1/4-1/2
0.471 mi.
2487 ft.
EXXON
156 SHORELINE HWY
MILL VALLEY, CA 94941
Site 7 of 16 in cluster O

HIST CORTESE
LUST
SWEEPS UST
S100934956
N/A

Relative: HIST CORTESE:
Lower Region: CORTESE
Facility County Code: 21
Actual: Reg By: LTNKA
32 ft. Reg Id: 21-0044

LUST:
Region: STATE
Global Id: T0604100043
Latitude: 37.8801722
Longitude: -122.5215377
Case Type: LUST Cleanup Site
Status: Completed - Case Closed
Status Date: 11/20/1996
Lead Agency: SAN FRANCISCO BAY RWQCB (REGION 2)
Case Worker: JMJ
Local Agency: MARIN COUNTY
RB Case Number: 21-0044
LOC Case Number: 21-0044
File Location: Not reported
Potential Media Affect: Other Groundwater (uses other than drinking water)
Potential Contaminants of Concern: Gasoline
Site History: Not reported

[Click here to access the California GeoTracker records for this facility:](#)

Contact:
Global Id: T0604100043
Contact Type: Local Agency Caseworker
Contact Name: UNK
Organization Name: MARIN COUNTY
Address: Not reported
City: r2 UNKNOWN
Email: Not reported
Phone Number: Not reported

Global Id: T0604100043
Contact Type: Regional Board Caseworker
Contact Name: JOHN JANG
Organization Name: SAN FRANCISCO BAY RWQCB (REGION 2)
Address: 1515 CLAY STREET, SUITE 1400
City: OAKLAND
Email: jjang@waterboards.ca.gov
Phone Number: Not reported

Status History:
Global Id: T0604100043
Status: Open - Site Assessment
Status Date: 03/18/1991

Global Id: T0604100043
Status: Completed - Case Closed
Status Date: 11/20/1996

Map ID
Direction
Distance
Elevation

MAP FINDINGS

Site

Database(s)

EDR ID Number
EPA ID Number

EXXON (Continued)

S100934956

Global Id: T0604100043
Status: Open - Case Begin Date
Status Date: 03/18/1991

Regulatory Activities:

Global Id: T0604100043
Action Type: Other
Date: 01/01/1950
Action: Leak Stopped

Global Id: T0604100043
Action Type: Other
Date: 01/01/1950
Action: Leak Reported

Global Id: T0604100043
Action Type: Other
Date: 01/01/1950
Action: Leak Discovery

LUST REG 2:

Region: 2
Facility Id: 21-0044
Facility Status: Case Closed
Case Number: 21-0044
How Discovered: Tank Closure
Leak Cause: UNK
Leak Source: UNK
Date Leak Confirmed: Not reported
Oversight Program: LUST
Prelim. Site Assessment Workplan Submitted: Not reported
Preliminary Site Assessment Began: 3/18/1991
Pollution Characterization Began: Not reported
Pollution Remediation Plan Submitted: Not reported
Date Remediation Action Underway: Not reported
Date Post Remedial Action Monitoring Began: Not reported

SWEEPS UST:

Status: Not reported
Comp Number: 16023
Number: Not reported
Board Of Equalization: 44-000285
Referral Date: Not reported
Action Date: Not reported
Created Date: Not reported
Owner Tank Id: Not reported
SWRCB Tank Id: 21-000-016023-000001
Tank Status: Not reported
Capacity: 8000
Active Date: Not reported
Tank Use: M.V. FUEL
STG: PRODUCT
Content: REG UNLEADED
Number Of Tanks: 4

Map ID
Direction
Distance
Elevation

MAP FINDINGS

Site

Database(s)

EDR ID Number
EPA ID Number

EXXON (Continued)

S100934956

Status: Not reported
Comp Number: 16023
Number: Not reported
Board Of Equalization: 44-000285
Referral Date: Not reported
Action Date: Not reported
Created Date: Not reported
Owner Tank Id: Not reported
SWRCB Tank Id: 21-000-016023-000002
Tank Status: Not reported
Capacity: 550
Active Date: Not reported
Tank Use: PETROLEUM
STG: WASTE
Content: WASTE OIL
Number Of Tanks: Not reported

Status: Not reported
Comp Number: 16023
Number: Not reported
Board Of Equalization: 44-000285
Referral Date: Not reported
Action Date: Not reported
Created Date: Not reported
Owner Tank Id: Not reported
SWRCB Tank Id: 21-000-016023-000003
Tank Status: Not reported
Capacity: 8000
Active Date: Not reported
Tank Use: M.V. FUEL
STG: PRODUCT
Content: REG UNLEADED
Number Of Tanks: Not reported

Status: Not reported
Comp Number: 16023
Number: Not reported
Board Of Equalization: 44-000285
Referral Date: Not reported
Action Date: Not reported
Created Date: Not reported
Owner Tank Id: Not reported
SWRCB Tank Id: 21-000-016023-000004
Tank Status: Not reported
Capacity: 8000
Active Date: Not reported
Tank Use: M.V. FUEL
STG: PRODUCT
Content: PRM UNLEADED
Number Of Tanks: Not reported

MAP FINDINGS

Map ID			EDR ID Number
Direction			
Distance			
Elevation	Site	Database(s)	EPA ID Number

O78 SW 1/4-1/2 0.471 mi. 2487 ft.	EXXON 156 SHORELINE HWY MILL VALLEY, CA 94941 Site 8 of 16 in cluster O	CA FID UST	S101588460 N/A
--	--	-------------------	---------------------------------

Relative: Lower	CA FID UST: Facility ID: 21000057 Regulated By: UTNKA
Actual: 32 ft.	Regulated ID: 00016023 Cortese Code: Not reported SIC Code: Not reported Facility Phone: 4153326151 Mail To: Not reported Mailing Address: 156 SHORELINE HWY Mailing Address 2: Not reported Mailing City,St,Zip: MILL VALLEY 94941 Contact: Not reported Contact Phone: Not reported DUNS Number: Not reported NPDES Number: Not reported EPA ID: Not reported Comments: Not reported Status: Active

P79 NW 1/4-1/2 0.474 mi. 2504 ft.	421 STRAWBERRY VLG MILL VALLEY, CA 94941 Site 4 of 6 in cluster P	EDR US Hist Cleaners	1015058963 N/A
--	--	-----------------------------	---------------------------------

Relative: Lower	EDR Historical Cleaners: Name: VILLAGE COIN O MATIC LAUNDR Year: 1999
Actual: 28 ft.	Address: 421 STRAWBERRY VLG Name: VILLAGE COIN O MATIC LAUNDR Year: 2000 Address: 421 STRAWBERRY VLG

N80 NW 1/4-1/2 0.474 mi. 2505 ft.	789 REDWOOD HIGHWAY MILL VALLEY, CA 94941 Site 2 of 15 in cluster N	ERNS	90190773 N/A
--	--	-------------	-------------------------------

Relative: Lower	Click this hyperlink while viewing on your computer to access additional ERNS detail in the EDR Site Report.
Actual: 21 ft.	

Map ID
 Direction
 Distance
 Elevation

MAP FINDINGS

Site

Database(s)

EDR ID Number
 EPA ID Number

N81
NW 789 REDWOOD HIGHWAY
 1/4-1/2 MILL VALLEY, CA 94641
 0.474 mi.
 2505 ft. **Site 3 of 15 in cluster N**

ERNS 90167530
 N/A

Relative:
Lower [Click this hyperlink](#) while viewing on your computer to access additional ERNS detail in the EDR Site Report.

Actual:
 21 ft.
N82 ARCO #524
NW 789 REDWOOD HWY.
 1/4-1/2 MILL VALLEY, CA 94941
 0.474 mi.
 2505 ft. **Site 4 of 15 in cluster N**

UST U003432238
 N/A

Relative: UST:
Lower Facility ID: 600004
 Latitude: 37.89803
Actual: Longitude: -122.51573
 21 ft. Permitting Agency: MARIN COUNTY

MARIN CO. UST:
 Facility Id: 60-0004

Tank Number: 000001
 Tank Status: UST Removal
 Tank Contents: Regular unleaded
 Tank Use: Motor vehicle fueling
 Certificate Number: 15831
 Last Inspected: 2/13/2009
 Program: Not reported
 Location: Not reported
 Pulled Date: Not reported
 Reason: Not reported

Tank Number: 000002
 Tank Status: UST Removal
 Tank Contents: Regular unleaded
 Tank Use: Motor vehicle fueling
 Certificate Number: 15831
 Last Inspected: 2/13/2009
 Program: Not reported
 Location: Not reported
 Pulled Date: Not reported
 Reason: Not reported

Tank Number: 000003
 Tank Status: UST Removal
 Tank Contents: Premium unleaded
 Tank Use: Motor vehicle fueling
 Certificate Number: 15831
 Last Inspected: 2/13/2009
 Program: Not reported
 Location: Not reported
 Pulled Date: Not reported
 Reason: Not reported

Map ID
Direction
Distance
Elevation

MAP FINDINGS

Site

Database(s)

EDR ID Number
EPA ID Number

ARCO #524 (Continued)

U003432238

Tank Number: 000004
Tank Status: Change of Information
Tank Contents: Regular unleaded
Tank Use: Motor vehicle fueling
Certificate Number: 15831
Last Inspected: 2/13/2009
Program: Not reported
Location: Not reported
Pulled Date: Not reported
Reason: Not reported

Tank Number: 000005
Tank Status: Change of Information
Tank Contents: Premium unleaded
Tank Use: Motor vehicle fueling
Certificate Number: 15831
Last Inspected: 2/13/2009
Program: Not reported
Location: Not reported
Pulled Date: Not reported
Reason: Not reported

Tank Number: 000006
Tank Status: Change of Information
Tank Contents: Regular unleaded
Tank Use: Motor vehicle fueling
Certificate Number: 15831
Last Inspected: 2/13/2009
Program: Not reported
Location: Not reported
Pulled Date: Not reported
Reason: Not reported

Tank Number: Not reported
Tank Status: Not reported
Tank Contents: Not reported
Tank Use: Not reported
Certificate Number: Not reported
Last Inspected: Not reported
Program: UST
Location: Not reported
Pulled Date: 6/2/1998
Reason: Not reported

**N83
NW
1/4-1/2
0.474 mi.
2505 ft.**

**ARCO FAC #524
789 REDWOOD HWY
MILL VALLEY, CA 94941
Site 5 of 15 in cluster N**

**HIST UST U001600209
SWEEPS UST N/A
CHMIRS**

**Relative:
Lower**

HIST UST:
Region: STATE
Facility ID: 00000026934
Facility Type: Gas Station
Other Type: Not reported

**Actual:
21 ft.**

Map ID
Direction
Distance
Elevation

MAP FINDINGS

Site

Database(s)

EDR ID Number
EPA ID Number

ARCO FAC #524 (Continued)

U001600209

Total Tanks: 0005
Contact Name: Not reported
Telephone: 0000000000
Owner Name: ARCO PETROLEUM PRODUCTS CO.
Owner Address: 515 SOUTH FLOWER STREET
Owner City,St,Zip: LOS ANGELES, CA 90071

Tank Num: 001
Container Num: 0000000001
Year Installed: 1969
Tank Capacity: 00008000
Tank Used for: PRODUCT
Type of Fuel: 06
Tank Construction: 0000240 inches
Leak Detection: Stock Inventor, 10

Tank Num: 002
Container Num: 0000000002
Year Installed: 1969
Tank Capacity: 00006000
Tank Used for: PRODUCT
Type of Fuel: 06
Tank Construction: 0000240 inches
Leak Detection: Stock Inventor, 10

Tank Num: 003
Container Num: 0000000003
Year Installed: 1969
Tank Capacity: 00008000
Tank Used for: PRODUCT
Type of Fuel: 06
Tank Construction: 0000240 inches
Leak Detection: Stock Inventor, 10

Tank Num: 004
Container Num: 0000000004
Year Installed: 1969
Tank Capacity: 00010000
Tank Used for: PRODUCT
Type of Fuel: 06
Tank Construction: Not reported
Leak Detection: Stock Inventor, 10

Tank Num: 005
Container Num: 0000000005
Year Installed: 1969
Tank Capacity: 00000550
Tank Used for: PRODUCT
Type of Fuel: WASTE OIL
Tank Construction: 0000093 inches
Leak Detection: Stock Inventor

SWEEPS UST:

Status: Active
Comp Number: 26934
Number: 1
Board Of Equalization: 44-000506

Map ID
Direction
Distance
Elevation

MAP FINDINGS

Site

Database(s)

EDR ID Number
EPA ID Number

ARCO FAC #524 (Continued)

U001600209

Referral Date: 07-07-92
Action Date: 07-07-92
Created Date: 07-31-88
Owner Tank Id: 1-UNL-R
SWRCB Tank Id: 21-000-026934-000001
Tank Status: A
Capacity: 12000
Active Date: 07-07-92
Tank Use: M.V. FUEL
STG: P
Content: REG UNLEADED
Number Of Tanks: 4

Status: Active
Comp Number: 26934
Number: 1
Board Of Equalization: 44-000506
Referral Date: 07-07-92
Action Date: 07-07-92
Created Date: 07-31-88
Owner Tank Id: 2-UNL-R
SWRCB Tank Id: 21-000-026934-000002
Tank Status: A
Capacity: 12000
Active Date: 07-07-92
Tank Use: M.V. FUEL
STG: P
Content: REG UNLEADED
Number Of Tanks: Not reported

Status: Active
Comp Number: 26934
Number: 1
Board Of Equalization: 44-000506
Referral Date: 07-07-92
Action Date: 07-07-92
Created Date: 07-31-88
Owner Tank Id: 3-UNL-R
SWRCB Tank Id: 21-000-026934-000003
Tank Status: A
Capacity: 12000
Active Date: 07-07-92
Tank Use: M.V. FUEL
STG: P
Content: PRM UNLEADED
Number Of Tanks: Not reported

Status: Active
Comp Number: 26934
Number: 1
Board Of Equalization: 44-000506
Referral Date: 07-07-92
Action Date: 07-07-92
Created Date: 07-31-88
Owner Tank Id: 4
SWRCB Tank Id: 21-000-026934-000004
Tank Status: A

Map ID
Direction
Distance
Elevation

MAP FINDINGS

Site

Database(s)

EDR ID Number
EPA ID Number

ARCO FAC #524 (Continued)

U001600209

Capacity: 10000
Active Date: 07-01-85
Tank Use: M.V. FUEL
STG: P
Content: REG UNLEADED
Number Of Tanks: Not reported

CHMIRS:

OES Incident Number: 01-7459
OES notification: 12/26/2001
OES Date: Not reported
OES Time: Not reported
Incident Date: Not reported
Date Completed: Not reported
Property Use: Not reported
Agency Id Number: Not reported
Agency Incident Number: Not reported
Time Notified: Not reported
Time Completed: Not reported
Surrounding Area: Not reported
Estimated Temperature: Not reported
Property Management: Not reported
Special Studies 1: Not reported
Special Studies 2: Not reported
Special Studies 3: Not reported
Special Studies 4: Not reported
Special Studies 5: Not reported
Special Studies 6: Not reported
More Than Two Substances Involved?: Not reported
Resp Agncy Personel # Of Decontaminated: Not reported
Responding Agency Personel # Of Injuries: Not reported
Responding Agency Personel # Of Fatalities: Not reported
Others Number Of Decontaminated: Not reported
Others Number Of Injuries: Not reported
Others Number Of Fatalities: Not reported
Vehicle Make/year: Not reported
Vehicle License Number: Not reported
Vehicle State: Not reported
Vehicle Id Number: Not reported
CA/DOT/PUC/ICC Number: Not reported
Company Name: Not reported
Reporting Officer Name/ID: Not reported
Report Date: Not reported
Comments: Not reported
Facility Telephone: Not reported
Waterway Involved: No
Waterway: Not reported
Spill Site: Not reported
Cleanup By: Responsible Party
Containment: Not reported
What Happened: Not reported
Type: Not reported
Measure: Not reported
Other: Not reported
Date/Time: Not reported
Year: 2001
Agency: NRC

Map ID
 Direction
 Distance
 Elevation

MAP FINDINGS

Site

Database(s)

EDR ID Number
 EPA ID Number

ARCO FAC #524 (Continued)

U001600209

Incident Date: 12/18/2001 12:00:00 AM
 Admin Agency: Marin County Waste Management Office
 Amount: Not reported
 Contained: Yes
 Site Type: Service Station
 E Date: Not reported
 Substance: Gas;;
 Quantity Released: Not reported
 BBLS: 0
 Cups: 0
 CUFT: 0
 Gallons: 0
 Grams: 0
 Pounds: 0
 Liters: 0
 Ounces: 0
 Pints: 0
 Quarts: 0
 Sheen: 0
 Tons: 0
 Unknown: 0.000000
 Evacuations: 0
 Number of Injuries: 0
 Number of Fatalities: 0
 Description: As per the NRC: During a post construction inspection of the 87 sump by Arco field engineer, A small amount of gasoline was discovered at the bottom of sump.

P84
NNW
 1/4-1/2
 0.476 mi.
 2514 ft.

425 STRAWBERRY VLG
MILL VALLEY, CA 94941
Site 5 of 6 in cluster P

EDR US Hist Cleaners 1015059646
N/A

Relative: EDR Historical Cleaners:
Lower Name: SPOTLESS CLEANERS

Actual: Year: 2004
 Address: 425 STRAWBERRY VLG
31 ft.

O85
SW
 1/4-1/2
 0.482 mi.
 2547 ft.

SHORELINE GAS
150-160 SHORELINE HWY
MILL VALLEY, CA 94941
Site 9 of 16 in cluster O

UST U003783700
N/A

Relative: UST:
Lower Facility ID: 600550
 Latitude: 37.87442
Actual: Longitude: -122.59328
 Permitting Agency: MARIN COUNTY
33 ft.

MAP FINDINGS

Map ID	Direction	Distance	Elevation	Site	Database(s)	EDR ID Number	EPA ID Number
--------	-----------	----------	-----------	------	-------------	---------------	---------------

O86	LARKSPUR HOTEL MILL VALLEY				HAZNET	S113464277	
SW	160 SHORELINE HWY						N/A
1/4-1/2	MILL VALLEY, CA 94941						
0.482 mi.							
2547 ft.	Site 10 of 16 in cluster O						

Relative:	HAZNET:	
Lower	Year:	2010
	Gepaid:	CAC002660270
Actual:	Contact:	GUYSELL GETER
33 ft.	Telephone:	4153325700
	Mailing Name:	Not reported
	Mailing Address:	160 SHORELINE HWY
	Mailing City,St,Zip:	MILL VALLEY, CA 949413610
	Gen County:	Not reported
	TSD EPA ID:	CAD981382732
	TSD County:	Not reported
	Waste Category:	Asbestos containing waste
	Disposal Method:	Landfill Or Surface Impoundment That Will Be Closed As Landfill(To Include On-Site Treatment And/Or Stabilization)
	Tons:	0.4
	Facility County:	Marin

O87	HOLIDAY INN EXPRESS				HAZNET	S112976784	
SW	160 SHORELINE HWY						N/A
1/4-1/2	MILL VALLEY, CA 94941						
0.482 mi.							
2547 ft.	Site 11 of 16 in cluster O						

Relative:	HAZNET:	
Lower	Year:	2009
	Gepaid:	CAC002640624
Actual:	Contact:	JOSE MARTINEZ
33 ft.	Telephone:	9252167253
	Mailing Name:	Not reported
	Mailing Address:	160 SHORELINE HWY
	Mailing City,St,Zip:	MILL VALLEY, CA 94941
	Gen County:	Not reported
	TSD EPA ID:	CAD982042475
	TSD County:	Not reported
	Waste Category:	Asbestos containing waste
	Disposal Method:	Landfill Or Surface Impoundment That Will Be Closed As Landfill(To Include On-Site Treatment And/Or Stabilization)
	Tons:	0.4
	Facility County:	Marin
	Year:	2009
	Gepaid:	CAC002640624
	Contact:	JOSE MARTINEZ
	Telephone:	9252167253
	Mailing Name:	Not reported
	Mailing Address:	160 SHORELINE HWY
	Mailing City,St,Zip:	MILL VALLEY, CA 94941
	Gen County:	Not reported
	TSD EPA ID:	CAD981382732
	TSD County:	Not reported
	Waste Category:	Asbestos containing waste
	Disposal Method:	Landfill Or Surface Impoundment That Will Be Closed As Landfill(To Include On-Site Treatment And/Or Stabilization)
	Tons:	3.2

Map ID
Direction
Distance
Elevation

MAP FINDINGS

Site

Database(s)

EDR ID Number
EPA ID Number

HOLIDAY INN EXPRESS (Continued)

S112976784

Facility County: Marin

O88
SW
1/4-1/2
0.482 mi.
2547 ft.

STERLING ENVIRONMENTAL CORP
160 SHORELINE HWY
MILL VALLEY, CA 94941

HAZNET **S112980231**
N/A

Site 12 of 16 in cluster O

Relative:
Lower

HAZNET:

Year: 2009
Gepaid: CAC002646021
Contact: ANDREW JOHNSTON
Telephone: 4159455066
Mailing Name: Not reported
Mailing Address: 160 SHORELINE HWY
Mailing City,St,Zip: MILL VALLEY, CA 949413610
Gen County: Not reported
TSD EPA ID: CAD982042475
TSD County: Not reported
Waste Category: Asbestos containing waste
Disposal Method: Landfill Or Surface Impoundment That Will Be Closed As Landfill(To Include On-Site Treatment And/Or Stabilization)
Tons: 10
Facility County: Marin

Actual:
33 ft.

O89
SW
1/4-1/2
0.482 mi.
2547 ft.

FIRESIDE AFFORDABLE HOUSING ASSOCIATION CALIFORNIA LP
115 SHORELINE HWY
MILL VALLEY, CA 94941

HAZNET **S112941542**
N/A

Site 13 of 16 in cluster O

Relative:
Lower

HAZNET:

Year: 2004
Gepaid: CAC002583927
Contact: DEVA DAWSON
Telephone: 4154218605
Mailing Name: Not reported
Mailing Address: 26 O'FARRELL ST STE 600
Mailing City,St,Zip: SAN FRANCISCO, CA 94108
Gen County: Not reported
TSD EPA ID: CAD982042475
TSD County: Not reported
Waste Category: Asbestos containing waste
Disposal Method: Disposal, Land Fill
Tons: 29.49
Facility County: Marin

Actual:
34 ft.

Year: 2004
Gepaid: CAC002583927
Contact: DEVA DAWSON
Telephone: 4154218605
Mailing Name: Not reported
Mailing Address: 26 O'FARRELL ST STE 600
Mailing City,St,Zip: SAN FRANCISCO, CA 94108
Gen County: Not reported
TSD EPA ID: CAD981382732

Map ID
Direction
Distance
Elevation

MAP FINDINGS

Site

Database(s)

EDR ID Number
EPA ID Number

FIRESIDE AFFORDABLE HOUSING ASSOCIATION CALIFORNIA LP (Continued)

S112941542

TSD County: Not reported
Waste Category: Asbestos containing waste
Disposal Method: Transfer Station
Tons: 0.21
Facility County: Marin

O90
SW
1/4-1/2
0.482 mi.
2547 ft.

FIRESIDE APARTMENTS
115 SHORELINE HWY
MILL VALLEY, CA
Site 14 of 16 in cluster O

FINDS 1011917378
N/A

Relative:
Lower

FINDS:

Registry ID: 110037380143

Actual:
34 ft.

Environmental Interest/Information System

RCRAInfo is a national information system that supports the Resource Conservation and Recovery Act (RCRA) program through the tracking of events and activities related to facilities that generate, transport, and treat, store, or dispose of hazardous waste. RCRAInfo allows RCRA program staff to track the notification, permit, compliance, and corrective action activities required under RCRA.

O91
SW
1/4-1/2
0.482 mi.
2547 ft.

FIRESIDE AFFORDABLE HOUSING ASSOCIATION CALIFORNIA LP
115 SHORELINE HWY
MILL VALLEY, CA 94941
Site 15 of 16 in cluster O

HAZNET S112956962
N/A

Relative:
Lower

HAZNET:

Year: 2006
Gepaid: CAC002609329
Contact: ALEX GALOVICH
Telephone: 4154218605
Mailing Name: Not reported
Mailing Address: 26 OFARRELL ST STE 600
Mailing City, St, Zip: SAN FRANCISCO, CA 941085809
Gen County: Not reported
TSD EPA ID: CAD028409019
TSD County: Not reported
Waste Category: Other inorganic solid waste
Disposal Method: Storage, Bulking, And/Or Transfer Off Site--No Treatment/Reovery (H010-H129) Or (H131-H135)
Tons: 0.25
Facility County: Marin

Actual:
34 ft.

Map ID
Direction
Distance
Elevation

MAP FINDINGS

Site

Database(s)

EDR ID Number
EPA ID Number

O92 **FIRESIDE APARTMENTS**
SW **115 SHORELINE HWY**
1/4-1/2 **MILL VALLEY, CA 94941**
0.482 mi.
2547 ft. **Site 16 of 16 in cluster O**

RCRA-LQG **1011488234**
HAZNET **CAR000193938**

Relative:
Lower

RCRA-LQG:

Date form received by agency: 07/17/2008

Facility name: FIRESIDE APARTMENTS

Facility address: 115 SHORELINE HWY
MILL VALLEY, CA 94941

EPA ID: CAR000193938

Contact: BRUCE SEALAND

Contact address: 115 SHORELINE HWY
MILL VALLEY, CA 94941

Contact country: US

Contact telephone: 415-331-8954

Contact email: BSEALAND@CAHILL-SF.COM

EPA Region: 09

Classification: Large Quantity Generator

Description: Handler: generates 1,000 kg or more of hazardous waste during any calendar month; or generates more than 1 kg of acutely hazardous waste during any calendar month; or generates more than 100 kg of any residue or contaminated soil, waste or other debris resulting from the cleanup of a spill, into or on any land or water, of acutely hazardous waste during any calendar month; or generates 1 kg or less of acutely hazardous waste during any calendar month, and accumulates more than 1 kg of acutely hazardous waste at any time; or generates 100 kg or less of any residue or contaminated soil, waste or other debris resulting from the cleanup of a spill, into or on any land or water, of acutely hazardous waste during any calendar month, and accumulates more than 100 kg of that material at any time

Owner/Operator Summary:

Owner/operator name: FIRESIDE AFFORDABLE HOUSING ASSOCIATES

Owner/operator address: Not reported
Not reported

Owner/operator country: Not reported

Owner/operator telephone: Not reported

Legal status: Private

Owner/Operator Type: Operator

Owner/Op start date: 09/03/2003

Owner/Op end date: Not reported

Owner/operator name: FIRESIDE AFFORDABLE HOUSING ASSOCIATES

Owner/operator address: 26 O FARRELL ST STE 600
SAN FRANCISCO, CA 94108

Owner/operator country: US

Owner/operator telephone: Not reported

Legal status: Private

Owner/Operator Type: Owner

Owner/Op start date: 09/03/2003

Owner/Op end date: Not reported

Handler Activities Summary:

U.S. importer of hazardous waste: No

Mixed waste (haz. and radioactive): No

Recycler of hazardous waste: No

Map ID
Direction
Distance
Elevation

MAP FINDINGS

Site

Database(s)

EDR ID Number
EPA ID Number

FIRESIDE APARTMENTS (Continued)

1011488234

Transporter of hazardous waste: No
Treater, storer or disposer of HW: No
Underground injection activity: No
On-site burner exemption: No
Furnace exemption: No
Used oil fuel burner: No
Used oil processor: No
User oil refiner: No
Used oil fuel marketer to burner: No
Used oil Specification marketer: No
Used oil transfer facility: No
Used oil transporter: No

Hazardous Waste Summary:

Waste code: D008
Waste name: LEAD

Violation Status: No violations found

HAZNET:

Year: 2009
Gepaid: CAR000193938
Contact: KYLE ATTENHOFER
Telephone: 4156945842
Mailing Name: Not reported
Mailing Address: 26 OFARRELL ST
Mailing City,St,Zip: SAN FRANCISCO, CA 941085809
Gen County: Not reported
TSD EPA ID: CAT000646117
TSD County: Not reported
Waste Category: Other inorganic solid waste
Disposal Method: Landfill Or Surface Impoundment That Will Be Closed As Landfill(To Include On-Site Treatment And/Or Stabilization)
Tons: 0.075
Facility County: Marin

Year: 2009
Gepaid: CAR000193938
Contact: KYLE ATTENHOFER
Telephone: 4156945842
Mailing Name: Not reported
Mailing Address: 26 OFARRELL ST
Mailing City,St,Zip: SAN FRANCISCO, CA 941085809
Gen County: Not reported
TSD EPA ID: CAD008252405
TSD County: Not reported
Waste Category: Other organic solids
Disposal Method: Storage, Bulking, And/Or Transfer Off Site--No Treatment/Reovery (H010-H129) Or (H131-H135)
Tons: 1.4
Facility County: Marin

Year: 2009
Gepaid: CAR000193938
Contact: KYLE ATTENHOFER
Telephone: 4156945842
Mailing Name: Not reported

Map ID
Direction
Distance
Elevation

MAP FINDINGS

Site

Database(s)

EDR ID Number
EPA ID Number

FIRESIDE APARTMENTS (Continued)

1011488234

Mailing Address: 26 OFARRELL ST
Mailing City,St,Zip: SAN FRANCISCO, CA 941085809
Gen County: Not reported
TSD EPA ID: CAD008252405
TSD County: Not reported
Waste Category: Other organic solids
Disposal Method: Storage, Bulking, And/Or Transfer Off Site--No Treatment/Reovery (H010-H129) Or (H131-H135)
Tons: 1.4
Facility County: Marin

Year: 2009
Gepaid: CAR000193938
Contact: KYLE ATTENHOFER
Telephone: 4156945842
Mailing Name: Not reported
Mailing Address: 26 OFARRELL ST
Mailing City,St,Zip: SAN FRANCISCO, CA 941085809
Gen County: Not reported
TSD EPA ID: CAT000646117
TSD County: Not reported
Waste Category: Other inorganic solid waste
Disposal Method: Landfill Or Surface Impoundment That Will Be Closed As Landfill(To Include On-Site Treatment And/Or Stabilization)
Tons: 0.075
Facility County: Marin

Year: 2008
Gepaid: CAR000193938
Contact: BRUCE SEALAND
Telephone: 4153318954
Mailing Name: Not reported
Mailing Address: 115 SHORELINE HWY
Mailing City,St,Zip: MILL VALLEY, CA 949410000
Gen County: Not reported
TSD EPA ID: CAT000646117
TSD County: Not reported
Waste Category: Other inorganic solid waste
Disposal Method: Landfill Or Surface Impoundment That Will Be Closed As Landfill(To Include On-Site Treatment And/Or Stabilization)
Tons: 1
Facility County: Marin

[Click this hyperlink](#) while viewing on your computer to access
1 additional CA_HAZNET: record(s) in the EDR Site Report.

93
NNW
1/4-1/2
0.486 mi.
2568 ft.

Laurie Bamberger
124 Belvedere Dr
Mill Valley, CA 94941

HAZNET S112995308
N/A

Relative:
Lower

HAZNET:
Year: 2011
Gepaid: CAC002678306
Contact: LAURIE BAMBERGER
Telephone: 4152257671
Mailing Name: Not reported

Actual:
69 ft.

Map ID
Direction
Distance
Elevation

MAP FINDINGS

Site

Database(s)

EDR ID Number
EPA ID Number

LAURIE BAMBERGER (Continued)

S112995308

Mailing Address: 124 BELVEDERE DR
Mailing City,St,Zip: MILL VALLEY, CA 949412403
Gen County: Not reported
TSD EPA ID: CAD981382732
TSD County: Not reported
Waste Category: Asbestos containing waste
Disposal Method: Landfill Or Surface Impoundment That Will Be Closed As Landfill(To Include On-Site Treatment And/Or Stabilization)
Tons: 0.4
Facility County: Marin

**N94
NW
1/4-1/2
0.487 mi.
2570 ft.**

**TOWN & COUNTRY SHELL SERVICE
798 REDWOOD HWY
MILL VALLEY, CA 94941**

**HIST UST U001600228
N/A**

Site 6 of 15 in cluster N

**Relative:
Lower**

HIST UST:
Region: STATE
Facility ID: 00000011462
Facility Type: Gas Station
Other Type: Not reported
Total Tanks: 0003
Contact Name: ANGEJA
Telephone: 4153888185
Owner Name: SHELL OIL COMPANY
Owner Address: P.O. BOX 4848
Owner City,St,Zip: ANAHEIM, CA 92803

**Actual:
21 ft.**

Tank Num: 001
Container Num: 1
Year Installed: Not reported
Tank Capacity: 00000000
Tank Used for: PRODUCT
Type of Fuel: UNLEADED
Tank Construction: 1/4 inches
Leak Detection: Stock Inventor, 10

Tank Num: 002
Container Num: 2
Year Installed: Not reported
Tank Capacity: 00000000
Tank Used for: PRODUCT
Type of Fuel: REGULAR
Tank Construction: 1/4 inches
Leak Detection: Stock Inventor, 10

Tank Num: 003
Container Num: 3
Year Installed: Not reported
Tank Capacity: 00007500
Tank Used for: PRODUCT
Type of Fuel: PREMIUM
Tank Construction: 1/4 inches
Leak Detection: Stock Inventor, 10

Map ID
Direction
Distance
Elevation

MAP FINDINGS

Site

Database(s)

EDR ID Number
EPA ID Number

N95 SHELL OIL CO
NW 798 REDWOOD HWY
1/4-1/2 MILL VALLEY, CA 94941
0.487 mi.
2570 ft. **Site 7 of 15 in cluster N**

RCRA-SQG 1000288599
HIST CORTESE CAD981401425
LUST
ENF

Relative:
Lower

RCRA-SQG:

Actual:
21 ft.

Date form received by agency: 03/04/1999
Facility name: SHELL OIL CO
Site name: SHELL OIL COMPANY
Facility address: 798 REDWOOD HWY
MILL VALLEY, CA 94941
EPA ID: CAD981401425
Mailing address: P.O. BOX 2099
HOUSTON, TX 772522099
Contact: SONDRA BIENVENU
Contact address: Not reported
Not reported
Contact country: Not reported
Contact telephone: (713) 241-2258
Contact email: Not reported
EPA Region: 09
Classification: Small Small Quantity Generator
Description: Handler: generates more than 100 and less than 1000 kg of hazardous waste during any calendar month and accumulates less than 6000 kg of hazardous waste at any time; or generates 100 kg or less of hazardous waste during any calendar month, and accumulates more than 1000 kg of hazardous waste at any time

Owner/Operator Summary:

Owner/operator name: EQUILON ENTERPRISES L L C
Owner/operator address: P O BOX 4453
HOUSTON, TX 77210
Owner/operator country: Not reported
Owner/operator telephone: (713) 241-2258
Legal status: Private
Owner/Operator Type: Owner
Owner/Op start date: Not reported
Owner/Op end date: Not reported

Owner/operator name: NOT REQUIRED
Owner/operator address: NOT REQUIRED
NOT REQUIRED, ME 99999
Owner/operator country: Not reported
Owner/operator telephone: (415) 555-1212
Legal status: Private
Owner/Operator Type: Operator
Owner/Op start date: Not reported
Owner/Op end date: Not reported

Handler Activities Summary:

U.S. importer of hazardous waste: No
Mixed waste (haz. and radioactive): No
Recycler of hazardous waste: No
Transporter of hazardous waste: No
Treater, storer or disposer of HW: No
Underground injection activity: No
On-site burner exemption: No

Map ID
Direction
Distance
Elevation

MAP FINDINGS

Site

Database(s)

EDR ID Number
EPA ID Number

SHELL OIL CO (Continued)

1000288599

Furnace exemption: No
Used oil fuel burner: No
Used oil processor: No
Used oil refiner: No
Used oil fuel marketer to burner: No
Used oil Specification marketer: No
Used oil transfer facility: No
Used oil transporter: No

Historical Generators:

Date form received by agency: 04/08/1998
Facility name: SHELL OIL CO
Classification: Small Quantity Generator

Date form received by agency: 09/01/1996
Facility name: SHELL OIL CO
Classification: Small Quantity Generator

Hazardous Waste Summary:

Waste code: D001
Waste name: IGNITABLE HAZARDOUS WASTES ARE THOSE WASTES WHICH HAVE A FLASHPOINT OF LESS THAN 140 DEGREES FAHRENHEIT AS DETERMINED BY A PENSKEY-MARTENS CLOSED CUP FLASH POINT TESTER. ANOTHER METHOD OF DETERMINING THE FLASH POINT OF A WASTE IS TO REVIEW THE MATERIAL SAFETY DATA SHEET, WHICH CAN BE OBTAINED FROM THE MANUFACTURER OR DISTRIBUTOR OF THE MATERIAL. LACQUER THINNER IS AN EXAMPLE OF A COMMONLY USED SOLVENT WHICH WOULD BE CONSIDERED AS IGNITABLE HAZARDOUS WASTE.

Waste code: D018
Waste name: BENZENE

Violation Status: No violations found

HIST CORTESE:

Region: CORTESE
Facility County Code: 21
Reg By: LTNKA
Reg Id: 21-0131

LUST:

Region: STATE
Global Id: T0604100124
Latitude: 37.892583
Longitude: -122.516593
Case Type: LUST Cleanup Site
Status: Completed - Case Closed
Status Date: 11/20/2002
Lead Agency: SAN FRANCISCO BAY RWQCB (REGION 2)
Case Worker: JMJ
Local Agency: MARIN COUNTY
RB Case Number: 21-0131
LOC Case Number: 21-0131
File Location: Not reported
Potential Media Affect: Other Groundwater (uses other than drinking water)
Potential Contaminants of Concern: Waste Oil / Motor / Hydraulic / Lubricating
Site History: Not reported

Map ID
Direction
Distance
Elevation

MAP FINDINGS

Site

Database(s)

EDR ID Number
EPA ID Number

SHELL OIL CO (Continued)

1000288599

[Click here to access the California GeoTracker records for this facility:](#)

Contact:

Global Id: T0604100124
Contact Type: Local Agency Caseworker
Contact Name: UNK
Organization Name: MARIN COUNTY
Address: Not reported
City: r2 UNKNOWN
Email: Not reported
Phone Number: Not reported

Global Id: T0604100124
Contact Type: Regional Board Caseworker
Contact Name: JOHN JANG
Organization Name: SAN FRANCISCO BAY RWQCB (REGION 2)
Address: 1515 CLAY STREET, SUITE 1400
City: OAKLAND
Email: jjang@waterboards.ca.gov
Phone Number: Not reported

Status History:

Global Id: T0604100124
Status: Open - Verification Monitoring
Status Date: 01/07/1999

Global Id: T0604100124
Status: Open - Site Assessment
Status Date: 04/18/1990

Global Id: T0604100124
Status: Completed - Case Closed
Status Date: 11/20/2002

Global Id: T0604100124
Status: Open - Site Assessment
Status Date: 09/13/1993

Global Id: T0604100124
Status: Open - Case Begin Date
Status Date: 12/23/1986

Regulatory Activities:

Global Id: T0604100124
Action Type: Other
Date: 01/01/1950
Action: Leak Discovery

Global Id: T0604100124
Action Type: RESPONSE
Date: 11/01/2002
Action: Other Report / Document

Global Id: T0604100124
Action Type: RESPONSE
Date: 11/02/2002

Map ID
Direction
Distance
Elevation

MAP FINDINGS

Site

Database(s)

EDR ID Number
EPA ID Number

SHELL OIL CO (Continued)

1000288599

Action: Other Report / Document

Global Id: T0604100124
Action Type: RESPONSE
Date: 11/03/2002
Action: Other Report / Document

Global Id: T0604100124
Action Type: RESPONSE
Date: 11/04/2002
Action: Other Report / Document

Global Id: T0604100124
Action Type: RESPONSE
Date: 11/05/2003
Action: Other Report / Document

Global Id: T0604100124
Action Type: Other
Date: 01/01/1950
Action: Leak Stopped

Global Id: T0604100124
Action Type: Other
Date: 01/01/1950
Action: Leak Reported

Global Id: T0604100124
Action Type: RESPONSE
Date: 04/14/2002
Action: Other Workplan

Global Id: T0604100124
Action Type: ENFORCEMENT
Date: 02/15/2002
Action: Staff Letter

Global Id: T0604100124
Action Type: ENFORCEMENT
Date: 11/20/2002
Action: Closure/No Further Action Letter

LUST REG 2:

Region: 2
Facility Id: 21-0131
Facility Status: Case Closed
Case Number: 21-0131
How Discovered: Tank Closure
Leak Cause: Structure Failure
Leak Source: Tank
Date Leak Confirmed: Not reported
Oversight Program: LUST
Prelim. Site Assessment Workplan Submitted: Not reported
Preliminary Site Assessment Began: 4/18/1990
Pollution Characterization Began: 9/13/1993
Pollution Remediation Plan Submitted: Not reported

Map ID
Direction
Distance
Elevation

MAP FINDINGS

Site

Database(s)

EDR ID Number
EPA ID Number

SHELL OIL CO (Continued)

1000288599

Date Remediation Action Underway: Not reported
Date Post Remedial Action Monitoring Began: 1/7/1999

ENF:

Region: 2
Facility Id: 226265
Agency Name: Shell Equiva Services LLC
Place Type: Facility
Place Subtype: Not reported
Facility Type: All other facilities
Agency Type: Privately-Owned Business
Of Agencies: 1
Place Latitude: 37.89801
Place Longitude: -122.515713
SIC Code 1: Not reported
SIC Desc 1: Not reported
SIC Code 2: Not reported
SIC Desc 2: Not reported
SIC Code 3: Not reported
SIC Desc 3: Not reported
NAICS Code 1: Not reported
NAICS Desc 1: Not reported
NAICS Code 2: Not reported
NAICS Desc 2: Not reported
NAICS Code 3: Not reported
NAICS Desc 3: Not reported
Of Places: 1
Source Of Facility: Reg Meas
Design Flow: Not reported
Threat To Water Quality: Not reported
Complexity: Not reported
Pretreatment: Not reported
Facility Waste Type: Not reported
Facility Waste Type 2: Not reported
Facility Waste Type 3: Not reported
Facility Waste Type 4: Not reported
Program: UST
Program Category1: TANKS
Program Category2: TANKS
Of Programs: 1
WDID: 2 21-0131
Reg Measure Id: 170001
Reg Measure Type: Unregulated
Region: 2
Order #: Not reported
Npdes# CA#: Not reported
Major-Minor: Not reported
Npdes Type: Not reported
Reclamation: Not reported
Dredge Fill Fee: Not reported
301H: Not reported
Application Fee Amt Received: Not reported
Status: Never Active
Status Date: 02/20/2013
Effective Date: Not reported
Expiration/Review Date: Not reported
Termination Date: Not reported

Map ID
 Direction
 Distance
 Elevation

MAP FINDINGS

Site

Database(s)

EDR ID Number
 EPA ID Number

SHELL OIL CO (Continued)

1000288599

WDR Review - Amend:	Not reported
WDR Review - Revise/Renew:	Not reported
WDR Review - Rescind:	Not reported
WDR Review - No Action Required:	Not reported
WDR Review - Pending:	Not reported
WDR Review - Planned:	Not reported
Status Enrollee:	N
Individual/General:	I
Fee Code:	Not reported
Direction/Voice:	Passive
Enforcement Id(EID):	240176
Region:	2
Order / Resolution Number:	UNKNOWN
Enforcement Action Type:	13267 Letter
Effective Date:	02/15/2002
Adoption/Issuance Date:	Not reported
Achieve Date:	Not reported
Termination Date:	Not reported
ACL Issuance Date:	Not reported
EPL Issuance Date:	Not reported
Status:	Active
Title:	Enforcement - 2 21-0131
Description:	Requirement for Technical Report
Program:	UST
Latest Milestone Completion Date:	Not reported
# Of Programs1:	1
Total Assessment Amount:	0
Initial Assessed Amount:	0
Liability \$ Amount:	0
Project \$ Amount:	0
Liability \$ Paid:	0
Project \$ Completed:	0
Total \$ Paid/Completed Amount:	0

**N96
 NW
 1/4-1/2
 0.487 mi.
 2570 ft.**

**ANGES TOWN & COUNTRY SHELL
 798 REDWOOD HWY
 MILL VALLEY, CA 94941
 Site 8 of 15 in cluster N**

**CA FID UST S101588476
 SWEEPS UST N/A**

**Relative:
 Lower**

CA FID UST:
 Facility ID: 21000145
 Regulated By: UTNKA
 Regulated ID: 00011462
 Cortese Code: Not reported
 SIC Code: Not reported
 Facility Phone: 4153888185
 Mail To: Not reported
 Mailing Address: P O BOX
 Mailing Address 2: Not reported
 Mailing City,St,Zip: MILL VALLEY 94941
 Contact: Not reported
 Contact Phone: Not reported
 DUNs Number: Not reported
 NPDES Number: Not reported
 EPA ID: Not reported
 Comments: Not reported
 Status: Active

**Actual:
 21 ft.**

Map ID
Direction
Distance
Elevation

MAP FINDINGS

Site

Database(s)

EDR ID Number
EPA ID Number

ANGES TOWN & COUNTRY SHELL (Continued)

S101588476

SWEEPS UST:

Status: Active
Comp Number: 11462
Number: 2
Board Of Equalization: 44-000074
Referral Date: 07-08-92
Action Date: 07-08-92
Created Date: 12-31-88
Owner Tank Id: 4950-0402
SWRCB Tank Id: 21-000-011462-000001
Tank Status: A
Capacity: 8000
Active Date: 07-08-92
Tank Use: M.V. FUEL
STG: P
Content: REG UNLEADED
Number Of Tanks: 3

Status: Active
Comp Number: 11462
Number: 2
Board Of Equalization: 44-000074
Referral Date: 07-08-92
Action Date: 07-08-92
Created Date: 12-31-88
Owner Tank Id: 2
SWRCB Tank Id: 21-000-011462-000002
Tank Status: A
Capacity: Not reported
Active Date: 07-01-85
Tank Use: M.V. FUEL
STG: P
Content: LEADED
Number Of Tanks: Not reported

Status: Active
Comp Number: 11462
Number: 2
Board Of Equalization: 44-000074
Referral Date: 07-08-92
Action Date: 07-08-92
Created Date: 12-31-88
Owner Tank Id: 3
SWRCB Tank Id: 21-000-011462-000003
Tank Status: A
Capacity: 7500
Active Date: 07-01-85
Tank Use: M.V. FUEL
STG: P
Content: REG UNLEADED
Number Of Tanks: Not reported

MAP FINDINGS

Map ID			EDR ID Number
Direction			EPA ID Number
Distance			
Elevation	Site	Database(s)	

N97 NW 1/4-1/2 0.487 mi. 2570 ft.	EQUILON ENTERPRISES 798 REDWOOD HWY MILL VALLEY, CA Site 9 of 15 in cluster N	FINDS	1008152958 N/A
--	--	--------------	---------------------------------

Relative: Lower Actual: 21 ft.	<p>FINDS:</p> <p>Registry ID: 110018972192</p> <p>Environmental Interest/Information System California Hazardous Waste Tracking System - Datamart (HWTS-DATAMART) provides California with information on hazardous waste shipments for generators, transporters, and treatment, storage, and disposal facilities.</p> <p>RCRAInfo is a national information system that supports the Resource Conservation and Recovery Act (RCRA) program through the tracking of events and activities related to facilities that generate, transport, and treat, store, or dispose of hazardous waste. RCRAInfo allows RCRA program staff to track the notification, permit, compliance, and corrective action activities required under RCRA.</p>
---	--

N98 NW 1/4-1/2 0.487 mi. 2570 ft.	SHELL 798 REDWOOD HWY. MILL VALLEY, CA 94941 Site 10 of 15 in cluster N	UST	U004051161 N/A
--	--	------------	---------------------------------

Relative: Lower Actual: 21 ft.	<p>UST:</p> <p>Facility ID: 600183 Latitude: 37.9008337 Longitude: -122.5135971 Permitting Agency: MARIN COUNTY</p>
---	---

N99 NW 1/4-1/2 0.487 mi. 2570 ft.	TOWN AND COUNTRY SHELL 798 REDWOOD HWY MILL VALLEY, CA 94941 Site 11 of 15 in cluster N	HIST UST	U001600229 N/A
--	--	-----------------	---------------------------------

Relative: Lower Actual: 21 ft.	<p>HIST UST:</p> <p>Region: STATE Facility ID: 00000066105 Facility Type: Gas Station Other Type: Not reported Total Tanks: 0002 Contact Name: ANGEJA Telephone: 4153888185 Owner Name: SHELL OIL CO. Owner Address: P.O. BOX 4848 Owner City,St,Zip: ANAHEIM, CA 92803</p> <p>Tank Num: 001 Container Num: 5 Year Installed: Not reported Tank Capacity: 00005000</p>
---	---

Map ID
Direction
Distance
Elevation

MAP FINDINGS

Site

Database(s)

EDR ID Number
EPA ID Number

TOWN AND COUNTRY SHELL (Continued)

U001600229

Tank Used for: WASTE
Type of Fuel: 1
Tank Construction: /4 2 inches
Leak Detection: Stock Inventor, Pressure Test

Tank Num: 002
Container Num: 4
Year Installed: Not reported
Tank Capacity: 00000300
Tank Used for: WASTE
Type of Fuel: WASTE OIL
Tank Construction: 1/4 inches
Leak Detection: Stock Inventor, Pressure Test

Q100
NNE
1/4-1/2
0.487 mi.
2572 ft.

11 STRAWBERRY CIR.
TIBURON, CA

CHMIRS S105664100
N/A

Site 1 of 6 in cluster Q

Relative:
Lower

CHMIRS:

OES Incident Number: 00-5832
OES notification: 12/08/2000
OES Date: Not reported
OES Time: Not reported
Incident Date: Not reported
Date Completed: Not reported
Property Use: Not reported
Agency Id Number: Not reported
Agency Incident Number: Not reported
Time Notified: Not reported
Time Completed: Not reported
Surrounding Area: Not reported
Estimated Temperature: Not reported
Property Management: Not reported
Special Studies 1: Not reported
Special Studies 2: Not reported
Special Studies 3: Not reported
Special Studies 4: Not reported
Special Studies 5: Not reported
Special Studies 6: Not reported
More Than Two Substances Involved?: Not reported
Resp Agncy Personel # Of Decontaminated: Not reported
Responding Agency Personel # Of Injuries: Not reported
Responding Agency Personel # Of Fatalities: Not reported
Others Number Of Decontaminated: Not reported
Others Number Of Injuries: Not reported
Others Number Of Fatalities: Not reported
Vehicle Make/year: Not reported
Vehicle License Number: Not reported
Vehicle State: Not reported
Vehicle Id Number: Not reported
CA/DOT/PUC/ICC Number: Not reported
Company Name: Not reported
Reporting Officer Name/ID: Not reported
Report Date: Not reported
Comments: Not reported
Facility Telephone: Not reported

Actual:
14 ft.

Map ID
 Direction
 Distance
 Elevation

MAP FINDINGS

Site

Database(s)

EDR ID Number
 EPA ID Number

(Continued)

S105664100

Waterway Involved: Yes
 Waterway: storm drain, Richardson Bay
 Spill Site: Not reported
 Cleanup By: Reporting Party
 Containment: Not reported
 What Happened: Not reported
 Type: Not reported
 Measure: Not reported
 Other: Not reported
 Date/Time: Not reported
 Year: 2000
 Agency: Sewerage Agency of Southern Marin
 Incident Date: 12/8/2000 12:00:00 AM
 Admin Agency: Marin County Waste Management Office
 Amount: Not reported
 Contained: Yes
 Site Type: Road
 E Date: Not reported
 Substance: Secondary Effluent
 Quantity Released: Not reported
 BBLS: 0
 Cups: 0
 CUFT: 0
 Gallons: unk
 Grams: 0
 Pounds: 0
 Liters: 0
 Ounces: 0
 Pints: 0
 Quarts: 0
 Sheen: 0
 Tons: 0
 Unknown: 0
 Evacuations: 0
 Number of Injuries: 0
 Number of Fatalities: 0
 Description: A contractor broke valve on sewer line.

N101 ARCO # 00524
NW 789 OLD REDWOOD HWY
1/4-1/2 MILL VALLEY, CA 94941
0.488 mi.
2575 ft. Site 12 of 15 in cluster N

HIST CORTESE U003104356
LUST N/A

Relative: HIST CORTESE:
Lower Region: CORTESE
 Facility County Code: 21
Actual: Reg By: LTNKA
17 ft. Reg Id: 21-0012

LUST:
 Region: STATE
 Global Id: T0604100012
 Latitude: 37.8925
 Longitude: -122.5148
 Case Type: LUST Cleanup Site
 Status: Completed - Case Closed

Map ID
Direction
Distance
Elevation

MAP FINDINGS

Site

Database(s)

EDR ID Number
EPA ID Number

ARCO # 00524 (Continued)

U003104356

Status Date: 11/10/2004
Lead Agency: SAN FRANCISCO BAY RWQCB (REGION 2)
Case Worker: JMJ
Local Agency: MARIN COUNTY
RB Case Number: 21-0012
LOC Case Number: 21-0012
File Location: Not reported
Potential Media Affect: Other Groundwater (uses other than drinking water)
Potential Contaminants of Concern: Gasoline
Site History: Not reported

[Click here to access the California GeoTracker records for this facility:](#)

Contact:

Global Id: T0604100012
Contact Type: Local Agency Caseworker
Contact Name: UNK
Organization Name: MARIN COUNTY
Address: Not reported
City: r2 UNKNOWN
Email: Not reported
Phone Number: Not reported

Global Id: T0604100012
Contact Type: Regional Board Caseworker
Contact Name: JOHN JANG
Organization Name: SAN FRANCISCO BAY RWQCB (REGION 2)
Address: 1515 CLAY STREET, SUITE 1400
City: OAKLAND
Email: jjang@waterboards.ca.gov
Phone Number: Not reported

Status History:

Global Id: T0604100012
Status: Open - Remediation
Status Date: 04/15/1994

Global Id: T0604100012
Status: Open - Verification Monitoring
Status Date: 01/11/2002

Global Id: T0604100012
Status: Open - Remediation
Status Date: 08/19/2001

Global Id: T0604100012
Status: Open - Site Assessment
Status Date: 11/15/1984

Global Id: T0604100012
Status: Open - Site Assessment
Status Date: 04/30/1989

Global Id: T0604100012
Status: Completed - Case Closed
Status Date: 11/10/2004

Map ID
Direction
Distance
Elevation

MAP FINDINGS

Site

Database(s)

EDR ID Number
EPA ID Number

ARCO # 00524 (Continued)

U003104356

Global Id: T0604100012
Status: Open - Case Begin Date
Status Date: 11/15/1984

Regulatory Activities:

Global Id: T0604100012
Action Type: RESPONSE
Date: 11/20/2002
Action: Monitoring Report - Quarterly

Global Id: T0604100012
Action Type: Other
Date: 01/01/1950
Action: Leak Stopped

Global Id: T0604100012
Action Type: Other
Date: 01/01/1950
Action: Leak Reported

Global Id: T0604100012
Action Type: ENFORCEMENT
Date: 05/29/2002
Action: Staff Letter

Global Id: T0604100012
Action Type: ENFORCEMENT
Date: 09/05/2003
Action: Site Visit / Inspection / Sampling

Global Id: T0604100012
Action Type: ENFORCEMENT
Date: 12/03/2003
Action: * Verbal Communication

Global Id: T0604100012
Action Type: ENFORCEMENT
Date: 08/09/2004
Action: * Verbal Communication

Global Id: T0604100012
Action Type: ENFORCEMENT
Date: 04/26/2004
Action: * Verbal Communication

Global Id: T0604100012
Action Type: RESPONSE
Date: 06/05/2003
Action: Other Report / Document

Global Id: T0604100012
Action Type: ENFORCEMENT
Date: 11/10/2004
Action: Closure/No Further Action Letter

Global Id: T0604100012
Action Type: ENFORCEMENT

Map ID
Direction
Distance
Elevation

MAP FINDINGS

Site

Database(s)

EDR ID Number
EPA ID Number

ARCO # 00524 (Continued)

U003104356

Date: 09/15/2004
Action: * Verbal Communication

Global Id: T0604100012
Action Type: ENFORCEMENT
Date: 09/01/2004
Action: * Verbal Communication

Global Id: T0604100012
Action Type: ENFORCEMENT
Date: 12/29/2003
Action: * Verbal Communication

Global Id: T0604100012
Action Type: ENFORCEMENT
Date: 06/10/2004
Action: * Verbal Communication

Global Id: T0604100012
Action Type: ENFORCEMENT
Date: 11/01/2004
Action: * Verbal Communication

Global Id: T0604100012
Action Type: ENFORCEMENT
Date: 08/30/2004
Action: Notification - Fee Title Owners Notice

Global Id: T0604100012
Action Type: Other
Date: 01/01/1950
Action: Leak Discovery

LUST REG 2:

Region: 2
Facility Id: 21-0012
Facility Status: Remedial action (cleanup) Underway
Case Number: 21-0012
How Discovered: Tank Closure
Leak Cause: Structure Failure
Leak Source: Tank
Date Leak Confirmed: Not reported
Oversight Program: LUST
Prelim. Site Assessment Workplan Submitted: Not reported
Preliminary Site Assessment Began: 11/15/1984
Pollution Characterization Began: 4/30/1989
Pollution Remediation Plan Submitted: Not reported
Date Remediation Action Underway: 4/15/1994
Date Post Remedial Action Monitoring Began: Not reported

MAP FINDINGS

Map ID Direction Distance Elevation		Database(s)	EDR ID Number EPA ID Number
--	--	-------------	--------------------------------

R102 NNE 1/4-1/2 0.489 mi. 2582 ft.	24 CHANNEL LANDING TIBURON, CA Site 1 of 2 in cluster R	ERNS	2010950041 N/A
--	--	-------------	---------------------------------

Relative: [Click this hyperlink](#) while viewing on your computer to access additional ERNS detail in the EDR Site Report.
Lower

Actual: 17 ft. R103 NNE 1/4-1/2 0.489 mi. 2582 ft.	24 CHANNEL LANDING TIBURON, CA Site 2 of 2 in cluster R	CHMIRS	S110980865 N/A
---	--	---------------	---------------------------------

Relative:	CHMIRS:		
Lower	OES Incident Number:	'10-4685	
	OES notification:	08/05/2010	
Actual:	OES Date:	Not reported	
17 ft.	OES Time:	Not reported	
	Incident Date:	Not reported	
	Date Completed:	Not reported	
	Property Use:	Not reported	
	Agency Id Number:	Not reported	
	Agency Incident Number:	Not reported	
	Time Notified:	Not reported	
	Time Completed:	Not reported	
	Surrounding Area:	Not reported	
	Estimated Temperature:	Not reported	
	Property Management:	Not reported	
	Special Studies 1:	Not reported	
	Special Studies 2:	Not reported	
	Special Studies 3:	Not reported	
	Special Studies 4:	Not reported	
	Special Studies 5:	Not reported	
	Special Studies 6:	Not reported	
	More Than Two Substances Involved?:	Not reported	
	Resp Agncy Personnel # Of Decontaminated:	Not reported	
	Responding Agency Personnel # Of Injuries:	Not reported	
	Responding Agency Personnel # Of Fatalities:	Not reported	
	Others Number Of Decontaminated:	Not reported	
	Others Number Of Injuries:	Not reported	
	Others Number Of Fatalities:	Not reported	
	Vehicle Make/year:	Not reported	
	Vehicle License Number:	Not reported	
	Vehicle State:	Not reported	
	Vehicle Id Number:	Not reported	
	CA/DOT/PUC/ICC Number:	Not reported	
	Company Name:	Not reported	
	Reporting Officer Name/ID:	Not reported	
	Report Date:	Not reported	
	Comments:	Not reported	
	Facility Telephone:	Not reported	
	Waterway Involved:	Yes	
	Waterway:	Richardson Bay	
	Spill Site:	Waterways	
	Cleanup By:	Unknown	
	Containment:	Not reported	
	What Happened:	Not reported	
	Type:	Not reported	

Map ID
 Direction
 Distance
 Elevation

MAP FINDINGS

Site

Database(s)

EDR ID Number
 EPA ID Number

(Continued)

S110980865

Measure: Gal(s)
 Other: Not reported
 Date/Time: 1110
 Year: 2010
 Agency: NRC
 Incident Date: 8/5/2010
 Admin Agency: Marin County Waste Management Office
 Amount: Not reported
 Contained: Yes
 Site Type: Richardson Bay
 E Date: Not reported
 Substance: Diesel
 Quantity Released: Not reported
 BBLs: Not reported
 Cups: Not reported
 CUFT: Not reported
 Gallons: Not reported
 Grams: Not reported
 Pounds: Not reported
 Liters: Not reported
 Ounces: Not reported
 Pints: Not reported
 Quarts: Not reported
 Sheen: Not reported
 Tons: Not reported
 Unknown: Not reported
 Evacuations: Not reported
 Number of Injuries: Not reported
 Number of Fatalities: Not reported
 Description: CALLER IS REPORTING A DISCHARGE OF DIESEL FUEL FROM AN ABANDON VESSEL DUE TO UNKNOWN CAUSES. NOTIFIED STATION GOLDEN GATE AND THE LOCAL FIRE DEPARTMENT.

Q104
North
1/4-1/2
0.490 mi.
2586 ft.

STRAWBERRY RECREATION DISTRICT
118 EAST STRAWBERRY DRIVE
MILL VALLEY, CA 94941
Site 2 of 6 in cluster Q

HAZNET S112861209
N/A

Relative:
Lower

HAZNET:
 Year: 1995
 Gepaid: CAC001027016
 Contact: RECREATION DISTRICT
 Telephone: 4153836494
 Mailing Name: Not reported
 Mailing Address: 118 EAST STRAWBERRY DRIVE
 Mailing City,St,Zip: MILL VALLEY, CA 949410000
 Gen County: Not reported
 TSD EPA ID: CAL000027741
 TSD County: Not reported
 Waste Category: Asbestos containing waste
 Disposal Method: Disposal, Land Fill
 Tons: .8428
 Facility County: Marin

Actual:
28 ft.

MAP FINDINGS

Map ID			EDR ID Number
Direction			EPA ID Number
Distance			
Elevation	Site	Database(s)	

P105 NNW 1/4-1/2 0.495 mi. 2612 ft.	STRAWBERRY VILL DENTL CARE J L BAUER DDS 613 STRAWBERRY VILLAGE MILL VALLEY, CA 94945 Site 6 of 6 in cluster P	HAZNET	S113094682 N/A
--	---	---------------	---------------------------------

Relative: Lower	HAZNET: Year: 1998 Gepaid: CAL000178991 Actual: 35 ft.
	Contact: DR JOSEPH BAUER Telephone: 4153803600 Mailing Name: Not reported Mailing Address: 613 STRAWBERRY VLG Mailing City,St,Zip: MILL VALLEY, CA 949410000 Gen County: Not reported TSD EPA ID: CAL000121946 TSD County: Not reported Waste Category: Photochemicals/photoprocessing waste Disposal Method: Recycler Tons: .0208 Facility County: Marin

Q106 North 1/4-1/2 0.496 mi. 2617 ft.	STRAWBERRY POINT SCHOOL 117 E STRAWBERRY DR MILL VALLEY, CA 94942 Site 3 of 6 in cluster Q	HAZNET	S112906959 N/A
--	---	---------------	---------------------------------

Relative: Lower	HAZNET: Year: 2000 Gepaid: CAC002247209 Actual: 29 ft.
	Contact: DAVID HARDING-PROJECT MGR Telephone: 4153802468 Mailing Name: Not reported Mailing Address: 411 SYCAMORE AVE Mailing City,St,Zip: MILL VALLEY, CA 949420000 Gen County: Not reported TSD EPA ID: CAD981382732 TSD County: Not reported Waste Category: Asbestos containing waste Disposal Method: Disposal, Land Fill Tons: 4.21 Facility County: Marin

Q107 North 1/4-1/2 0.496 mi. 2617 ft.	COUNTY OF MARIN, STRAWBERRY CI 117 E STRAWBERRY DRIVE MILL VALLEY, CA 94941 Site 4 of 6 in cluster Q	EMI	S113748262 N/A
--	---	------------	---------------------------------

Relative: Lower	EMI: Year: 2009 County Code: 21 Actual: 29 ft.
	Air Basin: SF Facility ID: 19096 Air District Name: BA SIC Code: 4952 Air District Name: BAY AREA AQMD

Map ID
Direction
Distance
Elevation

MAP FINDINGS

Site

Database(s)

EDR ID Number
EPA ID Number

COUNTY OF MARIN, STRAWBERRY CI (Continued)

S113748262

Community Health Air Pollution Info System: Not reported
Consolidated Emission Reporting Rule: Not reported
Total Organic Hydrocarbon Gases Tons/Yr: 0.001
Reactive Organic Gases Tons/Yr: 8.367000000000001E-4
Carbon Monoxide Emissions Tons/Yr: 0.002
NOX - Oxides of Nitrogen Tons/Yr: 8.999999999999993E-3
SOX - Oxides of Sulphur Tons/Yr: 0
Particulate Matter Tons/Yr: 0
Part. Matter 10 Micrometers & Smlr Tons/Yr: 0

Year: 2010
County Code: 21
Air Basin: SF
Facility ID: 19096
Air District Name: BA
SIC Code: 4952
Air District Name: BAY AREA AQMD
Community Health Air Pollution Info System: Not reported
Consolidated Emission Reporting Rule: Not reported
Total Organic Hydrocarbon Gases Tons/Yr: 0
Reactive Organic Gases Tons/Yr: 0
Carbon Monoxide Emissions Tons/Yr: 0.001
NOX - Oxides of Nitrogen Tons/Yr: 3.000000000000001E-3
SOX - Oxides of Sulphur Tons/Yr: 0
Particulate Matter Tons/Yr: 0
Part. Matter 10 Micrometers & Smlr Tons/Yr: 0

Year: 2011
County Code: 21
Air Basin: SF
Facility ID: 19096
Air District Name: BA
SIC Code: 4952
Air District Name: BAY AREA AQMD
Community Health Air Pollution Info System: Not reported
Consolidated Emission Reporting Rule: Not reported
Total Organic Hydrocarbon Gases Tons/Yr: 0
Reactive Organic Gases Tons/Yr: 0
Carbon Monoxide Emissions Tons/Yr: 0.001
NOX - Oxides of Nitrogen Tons/Yr: 0.003
SOX - Oxides of Sulphur Tons/Yr: 0
Particulate Matter Tons/Yr: 0
Part. Matter 10 Micrometers & Smlr Tons/Yr: 0

Year: 2012
County Code: 21
Air Basin: SF
Facility ID: 19096
Air District Name: BA
SIC Code: 4952
Air District Name: BAY AREA AQMD
Community Health Air Pollution Info System: Not reported
Consolidated Emission Reporting Rule: Not reported
Total Organic Hydrocarbon Gases Tons/Yr: 0
Reactive Organic Gases Tons/Yr: 0
Carbon Monoxide Emissions Tons/Yr: 0.001
NOX - Oxides of Nitrogen Tons/Yr: 0.003

Map ID
Direction
Distance
Elevation

MAP FINDINGS

Site

Database(s)

EDR ID Number
EPA ID Number

COUNTY OF MARIN, STRAWBERRY CI (Continued)

S113748262

SOX - Oxides of Sulphur Tons/Yr: 0
Particulate Matter Tons/Yr: 0
Part. Matter 10 Micrometers & Smllr Tons/Yr: 0

Q108
North
1/4-1/2
0.496 mi.
2617 ft.

STRAWBERRY POINT ELEMENTARY SCHOOL
117 E STRAWBERRY DR
MILL VALLEY, CA 94942
Site 5 of 6 in cluster Q

HAZNET S112902684
N/A

Relative:
Lower

HAZNET:
Year: 2000
Gepaid: CAC002194137
Contact: DAVID HARDING-PROJECT MGR
Telephone: 4153802468
Mailing Name: Not reported
Mailing Address: 411 SYCAMORE AVE
Mailing City,St,Zip: MILL VALLEY, CA 949420000
Gen County: Not reported
TSD EPA ID: CAL000161743
TSD County: Not reported
Waste Category: Unspecified oil-containing waste
Disposal Method: Transfer Station
Tons: 0.3
Facility County: Marin

Actual:
29 ft.

Year: 2000
Gepaid: CAC002194137
Contact: DAVID HARDING-PROJECT MGR
Telephone: 4153802468
Mailing Name: Not reported
Mailing Address: 411 SYCAMORE AVE
Mailing City,St,Zip: MILL VALLEY, CA 949420000
Gen County: Not reported
TSD EPA ID: CAD028409019
TSD County: Not reported
Waste Category: Other organic solids
Disposal Method: Transfer Station
Tons: 1.68
Facility County: Marin

Q109
North
1/4-1/2
0.496 mi.
2617 ft.

MILL VALLEY SCHOOL DISTRICT
117 E STRAWBERRY DR
MILL VALLEY, CA 94941
Site 6 of 6 in cluster Q

HAZNET S113782118
N/A

Relative:
Lower

HAZNET:
Year: 2012
Gepaid: CAC002696514
Contact: LEE SMITH
Telephone: 4153897700
Mailing Name: Not reported
Mailing Address: 411 SYCAMORE AVE
Mailing City,St,Zip: MILL VALLEY, CA 94941
Gen County: Marin

Actual:
29 ft.

Map ID
Direction
Distance
Elevation

MAP FINDINGS

Site

Database(s)

EDR ID Number
EPA ID Number

MILL VALLEY SCHOOL DISTRICT (Continued)

S113782118

TSD EPA ID: CAD982042475
TSD County: Solano
Waste Category: Not reported
Disposal Method: Landfill Or Surface Impoundment That Will Be Closed As Landfill(To Include On-Site Treatment And/Or Stabilization)
Tons: 0.4
Facility County: Marin

**N110
NW
1/2-1
0.505 mi.
2669 ft.**

**FILM COMPANY
209 STRAWBERRY VILLAGE
MILL VALLEY, CA 94941**

**UST U004130036
N/A**

Site 13 of 15 in cluster N

**Relative:
Lower**

MARIN CO. UST:
Facility Id: Not reported

**Actual:
18 ft.**

Tank Number: Not reported
Tank Status: Not reported
Tank Contents: Not reported
Tank Use: Not reported
Certificate Number: Not reported
Last Inspected: Not reported
Program: Not reported
Location: Closed Drawer
Pulled Date: Not reported
Reason: Not reported

**N111
NW
1/2-1
0.505 mi.
2669 ft.**

**RITZ CAMAERA NO 1325 DBA WOLF CAMERA
209 STRAWBERRY VILLAGE
MILL VALLEY, CA 94941**

**RCRA-SQG 1007199919
CAD983613886**

Site 14 of 15 in cluster N

**Relative:
Lower**

RCRA-SQG:
Date form received by agency: 02/25/2004
Facility name: RITZ CAMAERA NO 1325 DBA WOLF CAMERA
Facility address: 209 STRAWBERRY VILLAGE
SHOPPING CTR
MILL VALLEY, CA 94941

**Actual:
18 ft.**

EPA ID: CAD983613886
Mailing address: 6711 RITZ WY
BELTSVILLE, MD 20705
Contact: TOM KELLY
Contact address: Not reported
Not reported
Contact country: Not reported
Contact telephone: (301) 479-3305
Contact email: Not reported
EPA Region: 09
Classification: Small Small Quantity Generator
Description: Handler: generates more than 100 and less than 1000 kg of hazardous waste during any calendar month and accumulates less than 6000 kg of hazardous waste at any time; or generates 100 kg or less of hazardous waste during any calendar month, and accumulates more than 1000 kg of hazardous waste at any time

Map ID
Direction
Distance
Elevation

MAP FINDINGS

Site

Database(s)

EDR ID Number
EPA ID Number

RITZ CAMAERA NO 1325 DBA WOLF CAMERA (Continued)

1007199919

Owner/Operator Summary:

Owner/operator name: RITZ CAMERA CENTERS INC
Owner/operator address: Not reported
Not reported
Owner/operator country: US
Owner/operator telephone: Not reported
Legal status: Private
Owner/Operator Type: Operator
Owner/Op start date: 10/01/2001
Owner/Op end date: Not reported

Owner/operator name: RITZ CAMERA CENTERS INC
Owner/operator address: 618 STRAWBERRY VILLAGE
MILL VALLEY, CA 94941
Owner/operator country: US
Owner/operator telephone: Not reported
Legal status: Private
Owner/Operator Type: Owner
Owner/Op start date: 10/01/2001
Owner/Op end date: Not reported

Handler Activities Summary:

U.S. importer of hazardous waste: No
Mixed waste (haz. and radioactive): No
Recycler of hazardous waste: No
Transporter of hazardous waste: No
Treater, storer or disposer of HW: No
Underground injection activity: No
On-site burner exemption: No
Furnace exemption: No
Used oil fuel burner: No
Used oil processor: No
User oil refiner: No
Used oil fuel marketer to burner: No
Used oil Specification marketer: No
Used oil transfer facility: No
Used oil transporter: No

Historical Generators:

Date form received by agency: 10/12/2000
Facility name: RITZ CAMAERA NO 1325 DBA WOLF CAMERA
Site name: WOLF CAMERA STORE #967
Classification: Large Quantity Generator

Hazardous Waste Summary:

Waste code: D011
Waste name: SILVER

Violation Status: No violations found

MAP FINDINGS

Map ID
 Direction
 Distance
 Elevation

Site

Database(s)

EDR ID Number
 EPA ID Number

N112
NW
1/2-1
0.517 mi.
2728 ft.

800 REDWOOD HWY FRONTAGE RD
MILL VALLEY, CA 94941

Site 15 of 15 in cluster N

Relative: EDR Historical Cleaners:
Lower Name: SPOTLESS CLEANERS
 Year: 2010
Actual: Address: 800 REDWOOD HWY FRONTAGE RD
16 ft.

EDR US Hist Cleaners **1015096697**
N/A

S113
NNE
1/2-1
0.594 mi.
3135 ft.

SEWERAGE AGENCY OF SOUTHERN MARIN
241 TIBURON BLVD.
TIBURON, CA 94920

Site 1 of 9 in cluster S

Relative: UST:
Lower Facility ID: 600236
 Latitude: 37.900459
Actual: Longitude: -122.501467
20 ft. Permitting AgencyMARIN COUNTY

UST **U003805052**
N/A

MARIN CO. UST:
 Facility Id: 60-0236

Tank Number: 000001
 Tank Status: Change of Information
 Tank Contents: Diesel
 Tank Use: Emergency generator fuel
 Certificate Number: Not reported
 Last Inspected: 7/29/2008
 Program: Not reported
 Location: Not reported
 Pulled Date: Not reported
 Reason: Not reported

S114
NNE
1/2-1
0.594 mi.
3135 ft.

TIBURON 76 #2705651
250 TIBURON BLVD.
TIBURON, CA 94920

Site 2 of 9 in cluster S

Relative: UST:
Lower Facility ID: 600033
 Latitude: 37.89867
Actual: Longitude: -122.50179
17 ft. Permitting AgencyMARIN COUNTY

UST **U003939297**
N/A

MARIN CO. UST:
 Facility Id: 60-0941

Tank Number: 000001
 Tank Status: Change of Information
 Tank Contents: Regular unleaded
 Tank Use: Motor vehicle fueling
 Certificate Number: Not reported

Map ID
Direction
Distance
Elevation

MAP FINDINGS

Site

Database(s)

EDR ID Number
EPA ID Number

TIBURON 76 #2705651 (Continued)

U003939297

Last Inspected: Not reported
Program: Not reported
Location: Not reported
Pulled Date: Not reported
Reason: Not reported

Tank Number: 000002
Tank Status: Change of Information
Tank Contents: Premium unleaded
Tank Use: Motor vehicle fueling
Certificate Number: Not reported
Last Inspected: Not reported
Program: Not reported
Location: Not reported
Pulled Date: Not reported
Reason: Not reported

Tank Number: 000003
Tank Status: UST Removal
Tank Contents: Other petroleum
Tank Use: Hazardous waste (includes used oil)
Certificate Number: Not reported
Last Inspected: Not reported
Program: Not reported
Location: Not reported
Pulled Date: Not reported
Reason: Not reported

**S115
NNE
1/2-1
0.594 mi.
3135 ft.**

**TIBURON UNION
250 TIBURON BLVD
TIBURON, CA 94920
Site 3 of 9 in cluster S**

**HIST UST U001600057
N/A**

**Relative:
Lower**

HIST UST:
Region: STATE
Facility ID: 00000054883
Facility Type: Gas Station
Other Type: Not reported
Total Tanks: 0004
Contact Name: GENE D. VIGIL
Telephone: 4153887623
Owner Name: GENE D. VIGIL
Owner Address: 2499 CHATHAM DRIVE
Owner City,St,Zip: SANTA ROSA, CA 95401

**Actual:
17 ft.**

Tank Num: 001
Container Num: 1
Year Installed: Not reported
Tank Capacity: 00000000
Tank Used for: WASTE
Type of Fuel: WASTE OIL
Tank Construction: Not reported
Leak Detection: Stock Inventor

Tank Num: 002

Map ID
Direction
Distance
Elevation

MAP FINDINGS

Site

Database(s)

EDR ID Number
EPA ID Number

TIBURON UNION (Continued)

U001600057

Container Num: 2
Year Installed: Not reported
Tank Capacity: 00010000
Tank Used for: PRODUCT
Type of Fuel: DIESEL
Tank Construction: Not reported
Leak Detection: Stock Inventor

Tank Num: 003
Container Num: 3
Year Installed: Not reported
Tank Capacity: 00010000
Tank Used for: PRODUCT
Type of Fuel: PREMIUM
Tank Construction: Not reported
Leak Detection: Stock Inventor

Tank Num: 004
Container Num: 4
Year Installed: Not reported
Tank Capacity: 00010000
Tank Used for: PRODUCT
Type of Fuel: UNLEADED
Tank Construction: Not reported
Leak Detection: Stock Inventor

S116
NNE
1/2-1
0.594 mi.
3135 ft.

UNOCAL SERVICE STATION #4886
250 TIBURON BOULEVARD
TIBURON, CA 92710

Notify 65 **S100179174**
N/A

Site 4 of 9 in cluster S

Relative:
Lower

Notify 65:
Date Reported: Not reported
Staff Initials: Not reported
Board File Number: Not reported
Facility Type: Not reported
Discharge Date: Not reported
Incident Description: 92710

Actual:
17 ft.

S117
NNE
1/2-1
0.594 mi.
3135 ft.

UNIONOIL SS# 4886
250 TIBURON BLVD
TIBURON, CA 94920

HIST UST **U001600060**
N/A

Site 5 of 9 in cluster S

Relative:
Lower

HIST UST:
Region: STATE
Facility ID: 00000003245
Facility Type: Gas Station
Other Type: Not reported
Total Tanks: 0004
Contact Name: GENE DAVID VIGIL
Telephone: 4153887623
Owner Name: UNION OIL CO.
Owner Address: 1 CALIFORNIA ST. SUITE 2700

Actual:
17 ft.

Map ID
Direction
Distance
Elevation

MAP FINDINGS

Site

Database(s)

EDR ID Number
EPA ID Number

UNIONOIL SS# 4886 (Continued)

U001600060

Owner City,St,Zip: SAN FRANCISCO, CA 94111

Tank Num: 001
Container Num: 4886-1-1
Year Installed: 1982
Tank Capacity: 00012000
Tank Used for: PRODUCT
Type of Fuel: UNLEADED
Tank Construction: Not reported
Leak Detection: Stock Inventor, 10

Tank Num: 002
Container Num: 4886-2-1
Year Installed: 1982
Tank Capacity: 00012000
Tank Used for: PRODUCT
Type of Fuel: PREMIUM
Tank Construction: Not reported
Leak Detection: Stock Inventor, 10

Tank Num: 003
Container Num: 4886-3-1
Year Installed: 1979
Tank Capacity: 00010000
Tank Used for: PRODUCT
Type of Fuel: DIESEL
Tank Construction: Not reported
Leak Detection: Stock Inventor, 10

Tank Num: 004
Container Num: 4886-4-1
Year Installed: Not reported
Tank Capacity: 00000280
Tank Used for: WASTE
Type of Fuel: WASTE OIL
Tank Construction: Not reported
Leak Detection: Stock Inventor

S118
NNE
1/2-1
0.594 mi.
3135 ft.

**250 TIBURON BLVD
BELVEDERE TIBURON, CA 94920**

Site 6 of 9 in cluster S

EDR US Hist Auto Stat 1015362662
N/A

Relative:
Lower

EDR Historical Auto Stations:

Name: TIBURON 76 TIRE CTR
Year: 2001
Address: 250 TIBURON BLVD

Actual:
17 ft.

Name: TIBURON 76 TIRE CTR
Year: 2002
Address: 250 TIBURON BLVD

Name: TIBURON UNOCAL 76 AUTO CENTER
Year: 2006
Address: 250 TIBURON BLVD

Name: TIBURON UNOCAL 76 AUTO CENTER

Map ID
Direction
Distance
Elevation

MAP FINDINGS

Site

Database(s)

EDR ID Number
EPA ID Number

(Continued)

1015362662

Year: 2007
Address: 250 TIBURON BLVD

S119
NNE
1/2-1
0.594 mi.
3135 ft.

TOSCO - FACILITY #4886
250 TIBURON BLVD
TIBURON, CA 94920
Site 7 of 9 in cluster S

HIST CORTESE
LUST

U003104447
N/A

Relative:
Lower

HIST CORTESE:
Region: CORTESE
Facility County Code: 21
Reg By: LTNKA
Reg Id: 21-0151

Actual:
17 ft.

LUST:

Region: STATE
Global Id: T0604100142
Latitude: 37.898698
Longitude: -122.50184
Case Type: LUST Cleanup Site
Status: Completed - Case Closed
Status Date: 04/10/2008
Lead Agency: SAN FRANCISCO BAY RWQCB (REGION 2)
Case Worker: JMJ
Local Agency: MARIN COUNTY
RB Case Number: 21-0151
LOC Case Number: 21-0151
File Location: Not reported
Potential Media Affect: Other Groundwater (uses other than drinking water)
Potential Contaminants of Concern: Gasoline
Site History: Not reported

[Click here to access the California GeoTracker records for this facility:](#)

Contact:

Global Id: T0604100142
Contact Type: Local Agency Caseworker
Contact Name: UNK
Organization Name: MARIN COUNTY
Address: Not reported
City: r2 UNKNOWN
Email: Not reported
Phone Number: Not reported

Global Id: T0604100142
Contact Type: Regional Board Caseworker
Contact Name: JOHN JANG
Organization Name: SAN FRANCISCO BAY RWQCB (REGION 2)
Address: 1515 CLAY STREET, SUITE 1400
City: OAKLAND
Email: jjang@waterboards.ca.gov
Phone Number: Not reported

Status History:

Global Id: T0604100142
Status: Open - Remediation

Map ID
Direction
Distance
Elevation

MAP FINDINGS

Site

Database(s)

EDR ID Number
EPA ID Number

TOSCO - FACILITY #4886 (Continued)

U003104447

Status Date: 06/01/1989

Global Id: T0604100142
Status: Open - Remediation
Status Date: 10/15/1998

Global Id: T0604100142
Status: Open - Verification Monitoring
Status Date: 06/20/2005

Global Id: T0604100142
Status: Open - Remediation
Status Date: 01/15/1999

Global Id: T0604100142
Status: Open - Site Assessment
Status Date: 09/11/1989

Global Id: T0604100142
Status: Open - Site Assessment
Status Date: 11/09/1992

Global Id: T0604100142
Status: Completed - Case Closed
Status Date: 04/10/2008

Global Id: T0604100142
Status: Open - Case Begin Date
Status Date: 06/22/1986

Global Id: T0604100142
Status: Open - Site Assessment
Status Date: 08/18/1997

Regulatory Activities:

Global Id: T0604100142
Action Type: RESPONSE
Date: 10/01/2008
Action: Well Destruction Report

Global Id: T0604100142
Action Type: Other
Date: 01/01/1950
Action: Leak Discovery

Global Id: T0604100142
Action Type: RESPONSE
Date: 06/05/2003
Action: Other Report / Document

Global Id: T0604100142
Action Type: RESPONSE
Date: 06/04/2003
Action: Other Report / Document

Global Id: T0604100142
Action Type: RESPONSE

Map ID
Direction
Distance
Elevation

MAP FINDINGS

Site

Database(s)

EDR ID Number
EPA ID Number

TOSCO - FACILITY #4886 (Continued)

U003104447

Date: 06/03/2003
Action: Other Report / Document

Global Id: T0604100142
Action Type: RESPONSE
Date: 05/29/2003
Action: Other Report / Document

Global Id: T0604100142
Action Type: Other
Date: 01/01/1950
Action: Leak Stopped

Global Id: T0604100142
Action Type: Other
Date: 01/01/1950
Action: Leak Reported

Global Id: T0604100142
Action Type: RESPONSE
Date: 08/30/2002
Action: Monitoring Report - Quarterly

Global Id: T0604100142
Action Type: RESPONSE
Date: 10/30/2007
Action: Monitoring Report - Quarterly

Global Id: T0604100142
Action Type: ENFORCEMENT
Date: 05/30/2002
Action: Staff Letter

Global Id: T0604100142
Action Type: ENFORCEMENT
Date: 04/03/2007
Action: Site Visit / Inspection / Sampling

Global Id: T0604100142
Action Type: RESPONSE
Date: 08/27/2003
Action: Monitoring Report - Quarterly

Global Id: T0604100142
Action Type: RESPONSE
Date: 01/30/2006
Action: Monitoring Report - Quarterly

Global Id: T0604100142
Action Type: RESPONSE
Date: 10/30/2006
Action: Monitoring Report - Quarterly

Global Id: T0604100142
Action Type: RESPONSE
Date: 08/30/2005
Action: Monitoring Report - Quarterly

Map ID
Direction
Distance
Elevation

MAP FINDINGS

Site

Database(s)

EDR ID Number
EPA ID Number

TOSCO - FACILITY #4886 (Continued)

U003104447

Global Id: T0604100142
Action Type: RESPONSE
Date: 04/30/2004
Action: Monitoring Report - Quarterly

Global Id: T0604100142
Action Type: RESPONSE
Date: 04/30/2006
Action: Monitoring Report - Quarterly

Global Id: T0604100142
Action Type: RESPONSE
Date: 07/31/2006
Action: Monitoring Report - Quarterly

Global Id: T0604100142
Action Type: ENFORCEMENT
Date: 04/10/2008
Action: Closure/No Further Action Letter

Global Id: T0604100142
Action Type: RESPONSE
Date: 07/30/2007
Action: Monitoring Report - Quarterly

LUST REG 2:

Region: 2
Facility Id: 21-0151
Facility Status: Pollution Characterization
Case Number: 21-0151
How Discovered: Tank Closure
Leak Cause: UNK
Leak Source: UNK
Date Leak Confirmed: Not reported
Oversight Program: LUST
Prelim. Site Assesment Wokplan Submitted: Not reported
Preliminary Site Assesment Began: 9/11/1989
Pollution Characterization Began: 11/9/1992
Pollution Remediation Plan Submitted: Not reported
Date Remediation Action Underway: Not reported
Date Post Remedial Action Monitoring Began: Not reported

S120
NNE
1/2-1
0.594 mi.
3135 ft.

UNION OIL SS# 4886
250 TIBURON BLVD
TIBURON, CA 94920
Site 8 of 9 in cluster S

HIST UST **U001600059**
SWEEPS UST **N/A**

Relative:
Lower

HIST UST:
Region: STATE
Facility ID: 00000059074
Facility Type: Gas Station
Other Type: Not reported
Total Tanks: 0001
Contact Name: GENE DAVID VIGIL
Telephone: 4153887623

Actual:
17 ft.

Map ID
Direction
Distance
Elevation

MAP FINDINGS

Site

Database(s)

EDR ID Number
EPA ID Number

UNION OIL SS# 4886 (Continued)

U001600059

Owner Name: UNION OIL CO.
Owner Address: 1 CALIFORNIA ST., SUITE 2700
Owner City,St,Zip: SAN FRANCISCO, CA 94111

Tank Num: 001
Container Num: 1
Year Installed: Not reported
Tank Capacity: 00000000
Tank Used for: WASTE
Type of Fuel: Not reported
Tank Construction: 6 inches
Leak Detection: Visual

SWEEPS UST:

Status: Active
Comp Number: 3245
Number: 9
Board Of Equalization: 44-013748
Referral Date: 07-01-85
Action Date: Not reported
Created Date: 12-31-88
Owner Tank Id: 4886 1-1
SWRCB Tank Id: Not reported
Tank Status: A
Capacity: 12000
Active Date: 07-01-85
Tank Use: M.V. FUEL
STG: P
Content: Not reported
Number Of Tanks: Not reported

Status: Active
Comp Number: 3245
Number: 9
Board Of Equalization: 44-013748
Referral Date: 07-01-85
Action Date: Not reported
Created Date: 12-31-88
Owner Tank Id: 4886 2-1
SWRCB Tank Id: Not reported
Tank Status: A
Capacity: 12000
Active Date: 07-01-85
Tank Use: M.V. FUEL
STG: P
Content: Not reported
Number Of Tanks: Not reported

Status: Active
Comp Number: 3245
Number: 9
Board Of Equalization: 44-013748
Referral Date: 07-01-85
Action Date: Not reported
Created Date: 12-31-88
Owner Tank Id: 4886 3-1
SWRCB Tank Id: Not reported

Map ID
Direction
Distance
Elevation

MAP FINDINGS

Site

Database(s)

EDR ID Number
EPA ID Number

UNION OIL SS# 4886 (Continued)

U001600059

Tank Status: A
Capacity: 10000
Active Date: 07-01-85
Tank Use: M.V. FUEL
STG: P
Content: Not reported
Number Of Tanks: Not reported

Status: Active
Comp Number: 3245
Number: 9
Board Of Equalization: 44-013748
Referral Date: 07-01-85
Action Date: Not reported
Created Date: 12-31-88
Owner Tank Id: 4886 4-1
SWRCB Tank Id: Not reported
Tank Status: A
Capacity: 280
Active Date: 07-01-85
Tank Use: OIL
STG: W
Content: Not reported
Number Of Tanks: Not reported

T121 **MILL VALLEY IMPORTS**
NW **900 REDWOOD HWY**
1/2-1 **MILL VALLEY, CA 94941**
0.608 mi.
3210 ft. **Site 1 of 4 in cluster T**

HIST CORTESE **U003432552**
LUST **N/A**

Relative: HIST CORTESE:
Lower Region: CORTESE
Facility County Code: 21
Actual: Reg By: LTNKA
19 ft. Reg Id: 21-0294

LUST:
Region: STATE
Global Id: T0604100276
Latitude: 37.8973
Longitude: -122.5145
Case Type: LUST Cleanup Site
Status: Completed - Case Closed
Status Date: 01/30/1998
Lead Agency: SAN FRANCISCO BAY RWQCB (REGION 2)
Case Worker: JMJ
Local Agency: MARIN COUNTY
RB Case Number: 21-0294
LOC Case Number: 21-0294
File Location: Not reported
Potential Media Affect: Soil
Potential Contaminants of Concern: Waste Oil / Motor / Hydraulic / Lubricating
Site History: Not reported

Click here to access the California GeoTracker records for this facility:

Map ID
Direction
Distance
Elevation

MAP FINDINGS

Site

Database(s)

EDR ID Number
EPA ID Number

MILL VALLEY IMPORTS (Continued)

U003432552

Contact:

Global Id: T0604100276
Contact Type: Local Agency Caseworker
Contact Name: UNK
Organization Name: MARIN COUNTY
Address: Not reported
City: r2 UNKNOWN
Email: Not reported
Phone Number: Not reported

Global Id: T0604100276
Contact Type: Regional Board Caseworker
Contact Name: JOHN JANG
Organization Name: SAN FRANCISCO BAY RWQCB (REGION 2)
Address: 1515 CLAY STREET, SUITE 1400
City: OAKLAND
Email: jjang@waterboards.ca.gov
Phone Number: Not reported

Status History:

Global Id: T0604100276
Status: Completed - Case Closed
Status Date: 01/30/1998

Global Id: T0604100276
Status: Open - Case Begin Date
Status Date: 04/21/1988

Global Id: T0604100276
Status: Open - Site Assessment
Status Date: 02/22/1995

Regulatory Activities:

Global Id: T0604100276
Action Type: Other
Date: 01/01/1950
Action: Leak Discovery

Global Id: T0604100276
Action Type: Other
Date: 01/01/1950
Action: Leak Stopped

Global Id: T0604100276
Action Type: Other
Date: 01/01/1950
Action: Leak Reported

Map ID
Direction
Distance
Elevation

MAP FINDINGS

Site

Database(s)

EDR ID Number
EPA ID Number

T122
NW
1/2-1
0.611 mi.
3224 ft.

MILL VALLEY IMPORTS
900 REDWOOD HWY
MILL VALLEY, CA
Site 2 of 4 in cluster T

RCRA-SQG 1000818419
FINDS CAD983642901
LUST
UST
HAZNET

Relative:
Lower

RCRA-SQG:

Date form received by agency: 07/07/1992

Facility name: MILL VALLEY IMPORTS

Facility address: 900 REDWOOD HWY
MILL VALLEY, CA 94942

EPA ID: CAD983642901

Mailing address: PO BOX 1057
MILL VALLEY, CA 94942

Contact: BRIAN STEGNER

Contact address: 900 REDWOOD HWY
MILL VALLEY, CA 94942

Contact country: US

Contact telephone: (415) 388-2750

Contact email: Not reported

EPA Region: 09

Classification: Small Small Quantity Generator

Description: Handler: generates more than 100 and less than 1000 kg of hazardous waste during any calendar month and accumulates less than 6000 kg of hazardous waste at any time; or generates 100 kg or less of hazardous waste during any calendar month, and accumulates more than 1000 kg of hazardous waste at any time

Owner/Operator Summary:

Owner/operator name: LISA SONNEN

Owner/operator address: PO BOX 1057
MILL VALLEY, CA 94942

Owner/operator country: Not reported

Owner/operator telephone: (415) 388-2750

Legal status: Private

Owner/Operator Type: Owner

Owner/Op start date: Not reported

Owner/Op end date: Not reported

Handler Activities Summary:

U.S. importer of hazardous waste: No

Mixed waste (haz. and radioactive): No

Recycler of hazardous waste: No

Transporter of hazardous waste: No

Treater, storer or disposer of HW: No

Underground injection activity: No

On-site burner exemption: No

Furnace exemption: No

Used oil fuel burner: No

Used oil processor: No

User oil refiner: No

Used oil fuel marketer to burner: No

Used oil Specification marketer: No

Used oil transfer facility: No

Used oil transporter: No

Violation Status: No violations found

Map ID
Direction
Distance
Elevation

MAP FINDINGS

Site

Database(s)

EDR ID Number
EPA ID Number

MILL VALLEY IMPORTS (Continued)

1000818419

FINDS:

Registry ID: 110002880794

Environmental Interest/Information System

RCRAInfo is a national information system that supports the Resource Conservation and Recovery Act (RCRA) program through the tracking of events and activities related to facilities that generate, transport, and treat, store, or dispose of hazardous waste. RCRAInfo allows RCRA program staff to track the notification, permit, compliance, and corrective action activities required under RCRA.

LUST REG 2:

Region: 2
Facility Id: 21-0294
Facility Status: Case Closed
Case Number: 21-0294
How Discovered: Tank Closure
Leak Cause: UNK
Leak Source: UNK
Date Leak Confirmed: 2/22/1995
Oversight Program: LUST
Prelim. Site Assessment Workplan Submitted: Not reported
Preliminary Site Assessment Began: Not reported
Pollution Characterization Began: Not reported
Pollution Remediation Plan Submitted: Not reported
Date Remediation Action Underway: Not reported
Date Post Remedial Action Monitoring Began: Not reported

MARIN CO. UST:

Facility Id: Not reported

Tank Number: Not reported
Tank Status: Not reported
Tank Contents: Not reported
Tank Use: Not reported
Certificate Number: Not reported
Last Inspected: Not reported
Program: UST
Location: Closed Drawer
Pulled Date: 4/21/1998
Reason: Not reported

HAZNET:

Year: 1997
Gepaid: CAD983642901
Contact: LISA SONNEN
Telephone: 4153882750
Mailing Name: Not reported
Mailing Address: PO BOX 1057
Mailing City, St, Zip: MILL VALLEY, CA 949420000
Gen County: Not reported
TSD EPA ID: CAD093459485
TSD County: Not reported

Map ID
 Direction
 Distance
 Elevation

MAP FINDINGS

Site

Database(s)

EDR ID Number
 EPA ID Number

MILL VALLEY IMPORTS (Continued)

1000818419

Waste Category: Unspecified solvent mixture
 Disposal Method: Transfer Station
 Tons: .0208
 Facility County: Marin

Year: 1995
 Gepaid: CAD983642901
 Contact: LISA SONNEN
 Telephone: 4153882750
 Mailing Name: Not reported
 Mailing Address: PO BOX 1057
 Mailing City,St,Zip: MILL VALLEY, CA 949420000
 Gen County: Not reported
 TSD EPA ID: CAD093459485
 TSD County: Not reported
 Waste Category: Unspecified solvent mixture
 Disposal Method: Transfer Station
 Tons: .0832
 Facility County: Marin

U123
SSW
1/2-1
0.616 mi.
3252 ft.

APOLLO CLEANERS
160 DONAHUE STREET
MARIN CITY, CA
Site 1 of 7 in cluster U

SLIC S107473134
N/A

Relative:
Lower

SLIC:
 Region: STATE
Facility Status: Completed - Case Closed
 Status Date: 07/16/2007
 Global Id: SL0604181210
 Lead Agency: SAN FRANCISCO BAY RWQCB (REGION 2)
 Lead Agency Case Number: Not reported
 Latitude: 37.87372
 Longitude: -122.511752
 Case Type: Cleanup Program Site
 Case Worker: JMJ
 Local Agency: MARIN COUNTY
 RB Case Number: 21S0042
 File Location: Not reported
 Potential Media Affected: Under Investigation
 Potential Contaminants of Concern: Tetrachloroethylene (PCE)
 Site History: Not reported

Actual:
37 ft.

[Click here to access the California GeoTracker records for this facility:](#)

T124
NNW
1/2-1
0.617 mi.
3257 ft.

35 REED BLVD
MILL VALLEY, CA 94941
Site 3 of 4 in cluster T

EDR US Hist Cleaners 1015047542
N/A

Relative:
Lower

EDR Historical Cleaners:
 Name: STRAWBERRY CLEANERS & ALTRTN
 Year: 2002
 Address: 35 REED BLVD

Actual:
23 ft.

Map ID
Direction
Distance
Elevation

MAP FINDINGS

Site

Database(s)

EDR ID Number
EPA ID Number

(Continued)

1015047542

Name: STRAWBERRY CLEANERS & ALTRTN
Year: 2003
Address: 35 REED BLVD

Name: STRAWBERRY CLEANERS & ALTRTN
Year: 2004
Address: 35 REED BLVD

Name: STRAWBERRY CLEANERS
Year: 2010
Address: 35 REED BLVD

Name: STRAWBERRY CLEANERS & ALTERATIONS
Year: 2011
Address: 35 REED BLVD

Name: STRAWBERRY CLEANERS & ALTERATIONS
Year: 2012
Address: 35 REED BLVD

U125
SSW
1/2-1
0.621 mi.
3280 ft.

160 DONAHUE ST
SAUSALITO, CA 94965
Site 2 of 7 in cluster U

EDR US Hist Cleaners 1014999859
N/A

Relative:
Lower
Actual:
37 ft.

EDR Historical Cleaners:
Name: APOLLO DRY CLEANERS
Year: 2003
Address: 160 DONAHUE ST
Name: APOLLO DRY CLEANERS
Year: 2004
Address: 160 DONAHUE ST
Name: GATEWAY CLEANERS
Year: 2008
Address: 160 DONAHUE ST
Name: GATEWAY CLEANERS
Year: 2010
Address: 160 DONAHUE ST

U126
SSW
1/2-1
0.621 mi.
3280 ft.

GATEWAY CLEANERS
160 DONAHUE ST STE G
SAUSALITO, CA 94965
Site 3 of 7 in cluster U

DRYCLEANERS S110495345
N/A

Relative:
Lower
Actual:
37 ft.

DRYCLEANERS:
EPA Id: CAL000353366
NAICS Code: 81232
NAICS Description: Drycleaning and Laundry Services (except Coin-Operated)
SIC Code: 7211
SIC Description: Power Laundries, Family and Commercial
Create Date: 06/15/2010

Map ID
Direction
Distance
Elevation

MAP FINDINGS

Site

Database(s)

EDR ID Number
EPA ID Number

GATEWAY CLEANERS (Continued)

S110495345

Facility Active: No
Inactive Date: 06/30/2010
Facility Addr2: Not reported
Owner Name: KAMHIZ SEPEHR
Owner Address: PO BOX 861
Owner Address 2: Not reported
Owner Telephone: 4153321120
Contact Name: KAMHIZ SEPEHR
Contact Address: 160 DONAHUE ST STE G
Contact Address 2: Not reported
Contact Telephone: 4153321120

**U127
SSW
1/2-1
0.621 mi.
3280 ft.**

**GATEWAY CLEANERS
160 DONAHUE ST UNIT G
SAUSALITO, CA 94965**

**DRYCLEANERS S109426697
N/A**

Site 4 of 7 in cluster U

**Relative:
Lower**

DRYCLEANERS:

EPA Id: CAL000145142
NAICS Code: 81232
NAICS Description: Drycleaning and Laundry Services (except Coin-Operated)
SIC Code: 7211
SIC Description: Power Laundries, Family and Commercial
Create Date: 03/03/1997
Facility Active: No
Inactive Date: 03/08/2005
Facility Addr2: Not reported
Owner Name: THOMAS EKUNWE
Owner Address: 160 DONAHUE ST UNIT G
Owner Address 2: Not reported
Owner Telephone: 4153321120
Contact Name: THOMAS EKUNWE, OWNER
Contact Address: 160 DONAHUE ST UNIT G
Contact Address 2: Not reported
Contact Telephone: 4153321120

**Actual:
37 ft.**

EPA Id: CAL000292067
NAICS Code: 81232
NAICS Description: Drycleaning and Laundry Services (except Coin-Operated)
SIC Code: 7211
SIC Description: Power Laundries, Family and Commercial
Create Date: 03/10/2005
Facility Active: No
Inactive Date: 06/30/2006
Facility Addr2: Not reported
Owner Name: RUSSELL LAM
Owner Address: 233 VISTA DELMAR
Owner Address 2: Not reported
Owner Telephone: 4153006286
Contact Name: RUSSELL LAM
Contact Address: 160 DONAHUE ST UNIT G
Contact Address 2: Not reported
Contact Telephone: 4153321120

Map ID
Direction
Distance
Elevation

MAP FINDINGS

Site

Database(s)

EDR ID Number
EPA ID Number

S128
NNE
1/2-1
0.627 mi.
3312 ft.

1 BLACKFIELD DR
BELVEDERE TIBURON, CA 94920

EDR US Hist Cleaners 1014965424
N/A

Site 9 of 9 in cluster S

Relative:
Lower

EDR Historical Cleaners:

Name: MARIN CLEANERS & LAUNDRY
Year: 1999
Address: 1 BLACKFIELD DR

Actual:
24 ft.

Name: MARIN CLEANERS & LAUNDRY
Year: 2000
Address: 1 BLACKFIELD DR

Name: MARIN CLEANERS & LAUNDRY
Year: 2001
Address: 1 BLACKFIELD DR

Name: MARIN CLEANERS & LAUNDRY
Year: 2002
Address: 1 BLACKFIELD DR

Name: MARIN CLEANERS INC
Year: 2010
Address: 1 BLACKFIELD DR

Name: MARIN CLEANERS INC
Year: 2011
Address: 1 BLACKFIELD DR

Name: MARIN CLEANERS
Year: 2012
Address: 1 BLACKFIELD DR

Name: MARIN CLEANERS INC
Year: 2012
Address: 1 BLACKFIELD DR

V129
NNW
1/2-1
0.631 mi.
3332 ft.

94390
105 TIBURON BLVD
MILL VALLEY, CA 94941

HIST UST U001600202
N/A

Site 1 of 7 in cluster V

Relative:
Lower

HIST UST:

Region: STATE
Facility ID: 00000062616
Facility Type: Gas Station
Other Type: Not reported
Total Tanks: 0004
Contact Name: SKILLING,DON
Telephone: 4153833050
Owner Name: CHEVRON U.S.A. INC.
Owner Address: 575 MARKET
Owner City,St,Zip: SAN FRANCISCO, CA 94105

Actual:
103 ft.

Tank Num: 001
Container Num: 1
Year Installed: Not reported

Map ID
Direction
Distance
Elevation

MAP FINDINGS

Site

Database(s)

EDR ID Number
EPA ID Number

94390 (Continued)

U001600202

Tank Capacity: 00001000
Tank Used for: WASTE
Type of Fuel: Not reported
Tank Construction: 0000370 unknown
Leak Detection: Stock Inventor

Tank Num: 002
Container Num: 2
Year Installed: Not reported
Tank Capacity: 00010000
Tank Used for: PRODUCT
Type of Fuel: Not reported
Tank Construction: 0000370 unknown
Leak Detection: Stock Inventor

Tank Num: 003
Container Num: 3
Year Installed: Not reported
Tank Capacity: 00010000
Tank Used for: PRODUCT
Type of Fuel: Not reported
Tank Construction: 0000370 unknown
Leak Detection: Stock Inventor

Tank Num: 004
Container Num: 4
Year Installed: Not reported
Tank Capacity: 00010000
Tank Used for: PRODUCT
Type of Fuel: Not reported
Tank Construction: 0000370 unknown
Leak Detection: Stock Inventor

V130
NNW
1/2-1
0.631 mi.
3332 ft.

CHEVRON #9-4390
105 TIBURON BLVD.
MILL VALLEY, CA 94941

Site 2 of 7 in cluster V

UST U003938714
N/A

Relative:
Lower

UST:
Facility ID: 600063
Latitude: 37.9039643
Longitude: -122.5099695
Permitting Agency: MARIN COUNTY

Actual:
103 ft.

MARIN CO. UST:
Facility Id: 60-0063

Tank Number: 000001
Tank Status: Change of Information
Tank Contents: Regular unleaded
Tank Use: Motor vehicle fueling
Certificate Number: 15846
Last Inspected: 10/21/2008
Program: Not reported
Location: Not reported
Pulled Date: Not reported

Map ID
Direction
Distance
Elevation

MAP FINDINGS

Site

Database(s)

EDR ID Number
EPA ID Number

CHEVRON #9-4390 (Continued)

U003938714

Reason: Not reported

Tank Number: 000002
Tank Status: Change of Information
Tank Contents: Diesel
Tank Use: Motor vehicle fueling
Certificate Number: 15846
Last Inspected: 10/21/2008
Program: Not reported
Location: Not reported
Pulled Date: Not reported
Reason: Not reported

Tank Number: 000003
Tank Status: Change of Information
Tank Contents: Premium unleaded
Tank Use: Motor vehicle fueling
Certificate Number: 15846
Last Inspected: 10/21/2008
Program: Not reported
Location: Not reported
Pulled Date: Not reported
Reason: Not reported

V131
NNW
1/2-1
0.631 mi.
3332 ft.

94390
105 TIBURON BLVD
MILL VALLEY, CA 94941
Site 3 of 7 in cluster V

CA FID UST S101624733
N/A

Relative:
Lower
Actual:
103 ft.

CA FID UST:
Facility ID: 21000044
Regulated By: UTNKA
Regulated ID: 00062616
Cortese Code: Not reported
SIC Code: Not reported
Facility Phone: 4153833050
Mail To: Not reported
Mailing Address: 105 TIBURON BLVD
Mailing Address 2: Not reported
Mailing City,St,Zip: MILL VALLEY 94941
Contact: Not reported
Contact Phone: Not reported
DUNs Number: Not reported
NPDES Number: Not reported
EPA ID: Not reported
Comments: Not reported
Status: Active

Map ID
Direction
Distance
Elevation

MAP FINDINGS

Site

Database(s)

EDR ID Number
EPA ID Number

V132
NNW
1/2-1
0.631 mi.
3332 ft.

CHEVRON SERVICE STATION #94390
105 TIBURON HWY
MILL VALLEY, CA 94941

SWEEPS UST **S106924327**
N/A

Site 4 of 7 in cluster V

Relative:
Lower

SWEEPS UST:

Actual:
103 ft.

Status: Active
Comp Number: 62616
Number: 3
Board Of Equalization: 44-031913
Referral Date: 09-07-93
Action Date: 04-11-94
Created Date: 12-31-88
Owner Tank Id: WC9471
SWRCB Tank Id: 21-000-062616-000001
Tank Status: A
Capacity: 1000
Active Date: 09-07-93
Tank Use: OIL
STG: W
Content: WASTE OIL
Number Of Tanks: 4

Status: Active
Comp Number: 62616
Number: 3
Board Of Equalization: 44-031913
Referral Date: 09-07-93
Action Date: 04-11-94
Created Date: 12-31-88
Owner Tank Id: WC9471
SWRCB Tank Id: 21-000-062616-000002
Tank Status: A
Capacity: 10000
Active Date: 09-07-93
Tank Use: M.V. FUEL
STG: P
Content: REG UNLEADED
Number Of Tanks: Not reported

Status: Active
Comp Number: 62616
Number: 3
Board Of Equalization: 44-031913
Referral Date: 09-07-93
Action Date: 04-11-94
Created Date: 12-31-88
Owner Tank Id: WC9471
SWRCB Tank Id: 21-000-062616-000003
Tank Status: A
Capacity: 10000
Active Date: 09-07-93
Tank Use: M.V. FUEL
STG: P
Content: LEADED
Number Of Tanks: Not reported

Status: Active

Map ID
Direction
Distance
Elevation

MAP FINDINGS

Site

Database(s)

EDR ID Number
EPA ID Number

CHEVRON SERVICE STATION #94390 (Continued)

S106924327

Comp Number: 62616
Number: 3
Board Of Equalization: 44-031913
Referral Date: 09-07-93
Action Date: 04-11-94
Created Date: 12-31-88
Owner Tank Id: WC9471
SWRCB Tank Id: 21-000-062616-000004
Tank Status: A
Capacity: 10000
Active Date: 09-07-93
Tank Use: M.V. FUEL
STG: P
Content: PRM UNLEADED
Number Of Tanks: Not reported

V133
NNW
1/2-1
0.631 mi.
3332 ft.

CHEVRON STATION NO 94390
105 TIBURON BLVD
MILL VALLEY, CA
Site 5 of 7 in cluster V

RCRA-SQG 1006804965
FINDS CAR000119024
HAZNET

Relative:
Lower

RCRA-SQG:

Date form received by agency: 05/16/2002
Facility name: CHEVRON STATION NO 94390
Facility address: 105 TIBURON BLVD
MILL VALLEY, CA 949412469
EPA ID: CAR000119024
Mailing address: P O BOX 6004
SAN RAMON, CA 94583
Contact: KATHY NORRIS
Contact address: P O BOX 6004
SAN RAMON, CA 94583
Contact country: US
Contact telephone: (925) 842-5931
Contact email: Not reported
EPA Region: 09
Classification: Small Small Quantity Generator
Description: Handler: generates more than 100 and less than 1000 kg of hazardous waste during any calendar month and accumulates less than 6000 kg of hazardous waste at any time; or generates 100 kg or less of hazardous waste during any calendar month, and accumulates more than 1000 kg of hazardous waste at any time

Owner/Operator Summary:

Owner/operator name: CHEVRON PRODUCTS CO
Owner/operator address: P O BOX 6004
SAN RAMON, CA 94583
Owner/operator country: Not reported
Owner/operator telephone: (925) 842-5931
Legal status: Private
Owner/Operator Type: Owner
Owner/Op start date: Not reported
Owner/Op end date: Not reported

Handler Activities Summary:

U.S. importer of hazardous waste: No

Map ID
Direction
Distance
Elevation

MAP FINDINGS

Site

Database(s)

EDR ID Number
EPA ID Number

CHEVRON STATION NO 94390 (Continued)

1006804965

Mixed waste (haz. and radioactive): No
Recycler of hazardous waste: No
Transporter of hazardous waste: No
Treater, storer or disposer of HW: No
Underground injection activity: No
On-site burner exemption: No
Furnace exemption: No
Used oil fuel burner: No
Used oil processor: No
User oil refiner: No
Used oil fuel marketer to burner: No
Used oil Specification marketer: No
Used oil transfer facility: No
Used oil transporter: No

Hazardous Waste Summary:

Waste code: D001
Waste name: IGNITABLE HAZARDOUS WASTES ARE THOSE WASTES WHICH HAVE A FLASHPOINT OF LESS THAN 140 DEGREES FAHRENHEIT AS DETERMINED BY A PENSKEY-MARTENS CLOSED CUP FLASH POINT TESTER. ANOTHER METHOD OF DETERMINING THE FLASH POINT OF A WASTE IS TO REVIEW THE MATERIAL SAFETY DATA SHEET, WHICH CAN BE OBTAINED FROM THE MANUFACTURER OR DISTRIBUTOR OF THE MATERIAL. LACQUER THINNER IS AN EXAMPLE OF A COMMONLY USED SOLVENT WHICH WOULD BE CONSIDERED AS IGNITABLE HAZARDOUS WASTE.

Waste code: D018
Waste name: BENZENE

Violation Status: No violations found

FINDS:

Registry ID: 110013311040

Environmental Interest/Information System

California Hazardous Waste Tracking System - Datamart (HWTS-DATAMART) provides California with information on hazardous waste shipments for generators, transporters, and treatment, storage, and disposal facilities.

RCRAInfo is a national information system that supports the Resource Conservation and Recovery Act (RCRA) program through the tracking of events and activities related to facilities that generate, transport, and treat, store, or dispose of hazardous waste. RCRAInfo allows RCRA program staff to track the notification, permit, compliance, and corrective action activities required under RCRA.

HAZNET:

Year: 2010
Gepaid: CAR000119024
Contact: KATHY NORRIS-SLUSHER
Telephone: 8773866044
Mailing Name: Not reported
Mailing Address: PO BOX 6004
Mailing City,St,Zip: SAN RAMON, CA 945830000
Gen County: Not reported

Map ID
Direction
Distance
Elevation

MAP FINDINGS

Site

Database(s)

EDR ID Number
EPA ID Number

CHEVRON STATION NO 94390 (Continued)

1006804965

TSD EPA ID: CAD059494310
TSD County: Not reported
Waste Category: Unspecified organic liquid mixture
Disposal Method: Storage, Bulking, And/Or Transfer Off Site--No Treatment/Reovery (H010-H129) Or (H131-H135)
Tons: 0.068
Facility County: Marin

Year: 2003
Gepaid: CAR000119024
Contact: KATHY NORRIS
Telephone: 9258425931
Mailing Name: Not reported
Mailing Address: PO BOX 6004
Mailing City,St,Zip: SAN RAMON, CA 945830000
Gen County: Not reported
TSD EPA ID: CAD009452657
TSD County: Not reported
Waste Category: Aqueous solution with total organic residues less than 10 percent
Disposal Method: Recycler
Tons: 0.71
Facility County: Marin

Year: 2003
Gepaid: CAR000119024
Contact: KATHY NORRIS
Telephone: 9258425931
Mailing Name: Not reported
Mailing Address: PO BOX 6004
Mailing City,St,Zip: SAN RAMON, CA 945830000
Gen County: Not reported
TSD EPA ID: CAD009452657
TSD County: Not reported
Waste Category: Aqueous solution with total organic residues less than 10 percent
Disposal Method: Not reported
Tons: 1.04
Facility County: Marin

V134 CHEVRON
NNW 105 TIBURON BLVD E
1/2-1 MILL VALLEY, CA 94941
0.631 mi.
3332 ft. Site 6 of 7 in cluster V

LUST S106174913
N/A

Relative:
Lower

LUST:
Region: STATE
Global Id: T0604100018
Latitude: 37.902218
Longitude: -122.510595
Case Type: LUST Cleanup Site
Status: Completed - Case Closed
Status Date: 07/14/2009
Lead Agency: SAN FRANCISCO BAY RWQCB (REGION 2)
Case Worker: JMJ
Local Agency: MARIN COUNTY
RB Case Number: 21-0019
LOC Case Number: 21-0019
File Location: Regional Board

Actual:
103 ft.

Map ID
Direction
Distance
Elevation

MAP FINDINGS

Site

Database(s)

EDR ID Number
EPA ID Number

CHEVRON (Continued)

S106174913

Potential Media Affect: Other Groundwater (uses other than drinking water)
Potential Contaminants of Concern: Gasoline
Site History: The site is currently an active Chevron service station in a mixed commercial and residential area of Mill Valley. Chevron began operations at the subject site in 1966. A title search indicated that the commercial property at 100 Tiburon Blvd. (aka, the Broderick Building), located directly downgradient of the subject site, was a service station for some or all of the time between 1957 and 1979. The original USTs from the subject Chevron site were replaced in 1982 and the pump islands and product piping were replaced in June 1990. Soil samples collected in June 1990 beneath the north pump island contained up to 1,300 ppm of TPH-g and 33 ppm of benzene. A sample of groundwater (GW) in the excavation pit contained 150,000 ppb of TPH-g and 17,000 ppb of benzene. No data regarding overexcavation sampling or soil removal is available. In August and September of 1990, six borings were drilled at the site with three of the borings converted to monitoring wells (MWs). Soil samples from the borings contained up to 690 ppm of TPH-g and 0.17 ppm of benzene. Initial GW samples from the MWs contained up to 26,000 ppb of TPH-g and 3,100 ppb of benzene. Five additional borings were installed in April 1995, with four of the borings converted to MWs including two MWs on the downgradient 100 Tiburon Blvd. site. In Sept. 1997, one waste oil tank was removed along with between 15 18 cubic yards of impacted soil. The highest residual soil concentrations were 750 ppm of total oil and grease, 340 ppm of TPH-d, 9.2 ppm of TPH-g, and 0.095 ppm of benzene. Three borings were drilled in February 2008 further downgradient of the 100 Tiburon Blvd. site. Soil samples from the three borings contained low or non-detectable (ND) concentrations of all analytes tested for. Only one of the boring accumulated enough GW for analyzing. This GW sample contained ND concentrations of TPH-g and BTEX with 4 ppb of MTBE. The maximum current concentrations from the most recent sampling of the MWs were 2,900 ppb for TPH-g, 2,300 ppb for TPH-d, ND for benzene, and 31 ppb for MTBE. The extent of hydrocarbons in groundwater is defined to the north by MW-2, to the east by MW 3, to the southeast by MW 4S, to the west by MW-6, and to the south in the down-gradient direction by boring B3. As described by the January 5, 1996 RWQCB memorandum, Regional Board Supplemental Instructions to State Water Board, Interim Guidance on Required Cleanup at Low-Risk Fuel Sites, a low-risk groundwater case has the following general characteristics: The leak has stopped and ongoing sources, including free product, have been removed or remediated; The site has been adequately characterized; The dissolved hydrocarbon plume is not migrating; No water wells, deeper drinking water aquifers, surface water or other sensitive receptors are likely to be impacted; and The site presents no significant risk to human health or the environment This site meets all of the above low-risk criteria and is discussed in more detail in the 7/13/09 Site Closure Summary form.

[Click here to access the California GeoTracker records for this facility:](#)

Contact:
Global Id: T0604100018
Contact Type: Local Agency Caseworker
Contact Name: UNK
Organization Name: MARIN COUNTY
Address: Not reported
City: r2 UNKNOWN
Email: Not reported

Map ID
Direction
Distance
Elevation

MAP FINDINGS

Site

Database(s)

EDR ID Number
EPA ID Number

CHEVRON (Continued)

S106174913

Phone Number: Not reported

Global Id: T0604100018
Contact Type: Regional Board Caseworker
Contact Name: JOHN JANG
Organization Name: SAN FRANCISCO BAY RWQCB (REGION 2)
Address: 1515 CLAY STREET, SUITE 1400
City: OAKLAND
Email: jjang@waterboards.ca.gov
Phone Number: Not reported

Status History:

Global Id: T0604100018
Status: Open - Verification Monitoring
Status Date: 11/01/2008

Global Id: T0604100018
Status: Open - Site Assessment
Status Date: 08/31/1990

Global Id: T0604100018
Status: Completed - Case Closed
Status Date: 07/14/2009

Global Id: T0604100018
Status: Open - Case Begin Date
Status Date: 06/15/1990

Global Id: T0604100018
Status: Open - Site Assessment
Status Date: 04/24/1996

Regulatory Activities:

Global Id: T0604100018
Action Type: RESPONSE
Date: 10/03/1994
Action: Correspondence

Global Id: T0604100018
Action Type: RESPONSE
Date: 12/07/2004
Action: Correspondence

Global Id: T0604100018
Action Type: ENFORCEMENT
Date: 10/19/2004
Action: File review

Global Id: T0604100018
Action Type: ENFORCEMENT
Date: 10/25/2007
Action: 13267 Requirement

Global Id: T0604100018
Action Type: RESPONSE
Date: 06/05/2003

Map ID
Direction
Distance
Elevation

MAP FINDINGS

Site

Database(s)

EDR ID Number
EPA ID Number

CHEVRON (Continued)

S106174913

Action: Monitoring Report - Quarterly

Global Id: T0604100018
Action Type: Other
Date: 01/01/1950
Action: Leak Stopped

Global Id: T0604100018
Action Type: RESPONSE
Date: 04/27/2007
Action: Clean Up Fund - 5-Year Review Summary

Global Id: T0604100018
Action Type: RESPONSE
Date: 10/18/2004
Action: Other Report / Document

Global Id: T0604100018
Action Type: RESPONSE
Date: 01/17/1991
Action: Soil and Water Investigation Report

Global Id: T0604100018
Action Type: RESPONSE
Date: 10/08/2004
Action: Monitoring Report - Semi-Annually

Global Id: T0604100018
Action Type: RESPONSE
Date: 07/18/1990
Action: Site Assessment Report

Global Id: T0604100018
Action Type: RESPONSE
Date: 04/01/1994
Action: Monitoring Report - Quarterly

Global Id: T0604100018
Action Type: RESPONSE
Date: 02/10/1995
Action: Monitoring Report - Quarterly

Global Id: T0604100018
Action Type: RESPONSE
Date: 02/20/1991
Action: Monitoring Report - Quarterly

Global Id: T0604100018
Action Type: RESPONSE
Date: 11/02/2007
Action: Monitoring Report - Semi-Annually

Global Id: T0604100018
Action Type: RESPONSE
Date: 01/24/1992
Action: Monitoring Report - Quarterly

Map ID
Direction
Distance
Elevation

MAP FINDINGS

Site

Database(s)

EDR ID Number
EPA ID Number

CHEVRON (Continued)

S106174913

Global Id:	T0604100018
Action Type:	RESPONSE
Date:	02/29/1996
Action:	Monitoring Report - Quarterly
Global Id:	T0604100018
Action Type:	Other
Date:	01/01/1950
Action:	Leak Reported
Global Id:	T0604100018
Action Type:	RESPONSE
Date:	01/30/2009
Action:	Monitoring Report - Semi-Annually
Global Id:	T0604100018
Action Type:	RESPONSE
Date:	02/16/2000
Action:	Other Report / Document
Global Id:	T0604100018
Action Type:	RESPONSE
Date:	05/19/1997
Action:	Monitoring Report - Semi-Annually
Global Id:	T0604100018
Action Type:	RESPONSE
Date:	09/07/1993
Action:	Monitoring Report - Quarterly
Global Id:	T0604100018
Action Type:	RESPONSE
Date:	08/07/1990
Action:	Correspondence
Global Id:	T0604100018
Action Type:	RESPONSE
Date:	06/09/1995
Action:	Other Report / Document
Global Id:	T0604100018
Action Type:	RESPONSE
Date:	06/16/1995
Action:	Other Report / Document
Global Id:	T0604100018
Action Type:	RESPONSE
Date:	07/12/1993
Action:	Monitoring Report - Quarterly
Global Id:	T0604100018
Action Type:	RESPONSE
Date:	08/10/1996
Action:	Monitoring Report - Quarterly
Global Id:	T0604100018
Action Type:	RESPONSE

Map ID
Direction
Distance
Elevation

MAP FINDINGS

Site

Database(s)

EDR ID Number
EPA ID Number

CHEVRON (Continued)

S106174913

Date: 02/06/1998
Action: Monitoring Report - Semi-Annually

Global Id: T0604100018
Action Type: RESPONSE
Date: 09/09/1992
Action: Monitoring Report - Quarterly

Global Id: T0604100018
Action Type: RESPONSE
Date: 03/27/1992
Action: Monitoring Report - Quarterly

Global Id: T0604100018
Action Type: RESPONSE
Date: 08/31/2004
Action: Correspondence

Global Id: T0604100018
Action Type: RESPONSE
Date: 09/02/1994
Action: Correspondence

Global Id: T0604100018
Action Type: RESPONSE
Date: 09/30/2007
Action: Other Workplan

Global Id: T0604100018
Action Type: RESPONSE
Date: 09/23/2004
Action: Correspondence

Global Id: T0604100018
Action Type: RESPONSE
Date: 09/21/2007
Action: Other Workplan

Global Id: T0604100018
Action Type: RESPONSE
Date: 10/22/1996
Action: Monitoring Report - Quarterly

Global Id: T0604100018
Action Type: RESPONSE
Date: 05/27/1992
Action: Monitoring Report - Quarterly

Global Id: T0604100018
Action Type: RESPONSE
Date: 05/03/1995
Action: Monitoring Report - Quarterly

Global Id: T0604100018
Action Type: RESPONSE
Date: 03/17/1993
Action: Monitoring Report - Quarterly

Map ID
Direction
Distance
Elevation

MAP FINDINGS

Site

Database(s)

EDR ID Number
EPA ID Number

CHEVRON (Continued)

S106174913

Global Id:	T0604100018
Action Type:	RESPONSE
Date:	08/30/1994
Action:	Other Report / Document
Global Id:	T0604100018
Action Type:	RESPONSE
Date:	05/08/1991
Action:	Correspondence
Global Id:	T0604100018
Action Type:	RESPONSE
Date:	06/17/1994
Action:	Monitoring Report - Quarterly
Global Id:	T0604100018
Action Type:	RESPONSE
Date:	09/14/1994
Action:	Monitoring Report - Quarterly
Global Id:	T0604100018
Action Type:	RESPONSE
Date:	01/17/1991
Action:	Correspondence
Global Id:	T0604100018
Action Type:	ENFORCEMENT
Date:	06/08/1994
Action:	Technical Correspondence / Assistance / Other
Global Id:	T0604100018
Action Type:	ENFORCEMENT
Date:	06/02/1994
Action:	Technical Correspondence / Assistance / Other
Global Id:	T0604100018
Action Type:	ENFORCEMENT
Date:	06/16/2008
Action:	Meeting
Global Id:	T0604100018
Action Type:	ENFORCEMENT
Date:	10/19/2004
Action:	Staff Letter
Global Id:	T0604100018
Action Type:	ENFORCEMENT
Date:	06/07/2004
Action:	* Verbal Communication
Global Id:	T0604100018
Action Type:	ENFORCEMENT
Date:	06/28/2007
Action:	13267 Requirement
Global Id:	T0604100018
Action Type:	REMEDIATION

Map ID
Direction
Distance
Elevation

MAP FINDINGS

Site

Database(s)

EDR ID Number
EPA ID Number

CHEVRON (Continued)

S106174913

Date:	01/01/1950
Action:	Excavation
Global Id:	T0604100018
Action Type:	RESPONSE
Date:	06/05/2003
Action:	Other Report / Document
Global Id:	T0604100018
Action Type:	RESPONSE
Date:	06/01/2003
Action:	Other Report / Document
Global Id:	T0604100018
Action Type:	RESPONSE
Date:	05/20/2003
Action:	Other Report / Document
Global Id:	T0604100018
Action Type:	RESPONSE
Date:	05/21/2003
Action:	Other Report / Document
Global Id:	T0604100018
Action Type:	RESPONSE
Date:	06/03/2003
Action:	Other Report / Document
Global Id:	T0604100018
Action Type:	RESPONSE
Date:	06/02/2003
Action:	Other Report / Document
Global Id:	T0604100018
Action Type:	RESPONSE
Date:	05/19/2003
Action:	Other Report / Document
Global Id:	T0604100018
Action Type:	RESPONSE
Date:	06/05/2003
Action:	Other Report / Document
Global Id:	T0604100018
Action Type:	RESPONSE
Date:	05/06/1996
Action:	Monitoring Report - Quarterly
Global Id:	T0604100018
Action Type:	RESPONSE
Date:	10/31/1997
Action:	Tank Removal Report / UST Sampling Report
Global Id:	T0604100018
Action Type:	RESPONSE
Date:	12/12/1995
Action:	Monitoring Report - Quarterly

Map ID
Direction
Distance
Elevation

MAP FINDINGS

Site

Database(s)

EDR ID Number
EPA ID Number

CHEVRON (Continued)

S106174913

Global Id:	T0604100018
Action Type:	RESPONSE
Date:	12/15/2004
Action:	Correspondence
Global Id:	T0604100018
Action Type:	RESPONSE
Date:	09/05/1990
Action:	Correspondence
Global Id:	T0604100018
Action Type:	RESPONSE
Date:	09/02/1994
Action:	Well Installation Report
Global Id:	T0604100018
Action Type:	RESPONSE
Date:	06/17/1997
Action:	Other Report / Document
Global Id:	T0604100018
Action Type:	RESPONSE
Date:	03/28/2008
Action:	Other Report / Document
Global Id:	T0604100018
Action Type:	RESPONSE
Date:	01/30/2008
Action:	Monitoring Report - Quarterly
Global Id:	T0604100018
Action Type:	ENFORCEMENT
Date:	06/05/2001
Action:	Staff Letter
Global Id:	T0604100018
Action Type:	RESPONSE
Date:	01/30/2007
Action:	Monitoring Report - Quarterly
Global Id:	T0604100018
Action Type:	RESPONSE
Date:	07/30/2006
Action:	Monitoring Report - Quarterly
Global Id:	T0604100018
Action Type:	RESPONSE
Date:	12/30/2005
Action:	Monitoring Report - Quarterly
Global Id:	T0604100018
Action Type:	ENFORCEMENT
Date:	10/19/2004
Action:	13267 Requirement
Global Id:	T0604100018
Action Type:	ENFORCEMENT

Map ID
Direction
Distance
Elevation

MAP FINDINGS

Site

Database(s)

EDR ID Number
EPA ID Number

CHEVRON (Continued)

S106174913

Date: 02/02/2006
Action: Letter - Notice

Global Id: T0604100018
Action Type: ENFORCEMENT
Date: 06/30/2004
Action: * Verbal Communication

Global Id: T0604100018
Action Type: ENFORCEMENT
Date: 07/01/2004
Action: * Verbal Communication

Global Id: T0604100018
Action Type: ENFORCEMENT
Date: 10/19/2004
Action: * No Action

Global Id: T0604100018
Action Type: RESPONSE
Date: 12/15/2004
Action: Monitoring Report - Quarterly

Global Id: T0604100018
Action Type: ENFORCEMENT
Date: 04/23/2007
Action: Meeting

Global Id: T0604100018
Action Type: ENFORCEMENT
Date: 12/06/2004
Action: * Verbal Communication

Global Id: T0604100018
Action Type: ENFORCEMENT
Date: 04/23/2007
Action: * Verbal Communication

Global Id: T0604100018
Action Type: ENFORCEMENT
Date: 05/23/2007
Action: * Verbal Communication

Global Id: T0604100018
Action Type: ENFORCEMENT
Date: 12/08/2004
Action: * Verbal Communication

Global Id: T0604100018
Action Type: ENFORCEMENT
Date: 07/01/2009
Action: File review

Global Id: T0604100018
Action Type: ENFORCEMENT
Date: 04/23/2007
Action: Meeting

Map ID
Direction
Distance
Elevation

MAP FINDINGS

Site

Database(s)

EDR ID Number
EPA ID Number

CHEVRON (Continued)

S106174913

Global Id: T0604100018
Action Type: ENFORCEMENT
Date: 06/09/2009
Action: Notification - Fee Title Owners Notice

Global Id: T0604100018
Action Type: ENFORCEMENT
Date: 07/14/2009
Action: Closure/No Further Action Letter

Global Id: T0604100018
Action Type: ENFORCEMENT
Date: 09/22/2004
Action: * Verbal Communication

Global Id: T0604100018
Action Type: ENFORCEMENT
Date: 06/24/2004
Action: * Verbal Communication

Global Id: T0604100018
Action Type: ENFORCEMENT
Date: 12/07/2004
Action: * Verbal Communication

Global Id: T0604100018
Action Type: ENFORCEMENT
Date: 12/15/2005
Action: * Verbal Communication

Global Id: T0604100018
Action Type: ENFORCEMENT
Date: 08/11/2004
Action: * Verbal Communication

Global Id: T0604100018
Action Type: ENFORCEMENT
Date: 07/22/2009
Action: File review

Global Id: T0604100018
Action Type: Other
Date: 01/01/1950
Action: Leak Discovery

Global Id: T0604100018
Action Type: RESPONSE
Date: 07/30/2008
Action: Monitoring Report - Semi-Annually

LUST REG 2:

Region: 2
Facility Id: 21-0019
Facility Status: Pollution Characterization
Case Number: 21-0019
How Discovered: Tank Closure

Map ID
Direction
Distance
Elevation

MAP FINDINGS

Site

Database(s)

EDR ID Number
EPA ID Number

CHEVRON (Continued)

S106174913

Leak Cause: UNK
Leak Source: UNK
Date Leak Confirmed: Not reported
Oversight Program: LUST
Prelim. Site Assessment Workplan Submitted: Not reported
Preliminary Site Assessment Began: 8/31/1990
Pollution Characterization Began: 4/24/1996
Pollution Remediation Plan Submitted: Not reported
Date Remediation Action Underway: Not reported
Date Post Remedial Action Monitoring Began: Not reported

V135
NNW
1/2-1
0.631 mi.
3332 ft.

**105 TIBURON BLVD
MILL VALLEY, CA 94941**

**EDR US Hist Auto Stat 1015139107
N/A**

Site 7 of 7 in cluster V

**Relative:
Lower**

EDR Historical Auto Stations:

**Actual:
103 ft.**

Name: CHEVRON STATIONS
Year: 1999
Address: 105 TIBURON BLVD

Name: CHEVRON STATIONS
Year: 2000
Address: 105 TIBURON BLVD

Name: SKILLING CHEVRON SERVICE
Year: 2001
Address: 105 TIBURON BLVD

Name: CHEVRON STATIONS
Year: 2002
Address: 105 TIBURON BLVD

Name: SKILLING CHEVRON SERVICE
Year: 2003
Address: 105 TIBURON BLVD

Name: SKILLING CHEVRON SERVICE
Year: 2004
Address: 105 TIBURON BLVD

Name: CHEVRON STATIONS
Year: 2005
Address: 105 TIBURON BLVD

Name: CHEVRON STATIONS
Year: 2006
Address: 105 TIBURON BLVD

Name: CHEVRON STATIONS
Year: 2008
Address: 105 TIBURON BLVD

Name: SKILLING CHEVRON
Year: 2010
Address: 105 TIBURON BLVD

Map ID
Direction
Distance
Elevation

MAP FINDINGS

Site

Database(s)

EDR ID Number
EPA ID Number

(Continued)

1015139107

Name: CHEVRON
Year: 2011
Address: 105 TIBURON BLVD

Name: CHEVRON
Year: 2012
Address: 105 TIBURON BLVD

U136 **CVS PHARMACY NO 9962**
SSW **150 DONAHUE ST**
1/2-1 **MARIN CITY, CA 94965**
0.635 mi.
3353 ft. **Site 5 of 7 in cluster U**

RCRA-LQG **1016168161**
FINDS **CAR000240622**

Relative:
Lower

RCRA-LQG:

Date form received by agency: 06/19/2013

Facility name: CVS PHARMACY NO 9962

Facility address: 150 DONAHUE ST
MARIN CITY, CA 94965

EPA ID: CAR000240622

Mailing address: ONE CVS DR
WOONSOCKET, RI 02895

Contact: WENDY L BRANT

Contact address: ONE CVS DR
WOONSOCKET, RI 02895

Contact country: US

Contact telephone: 401-765-1500

Contact email: WENDY.BRANT@CVSCAREMARK.COM

EPA Region: 09

Classification: Large Quantity Generator

Description: Handler: generates 1,000 kg or more of hazardous waste during any calendar month; or generates more than 1 kg of acutely hazardous waste during any calendar month; or generates more than 100 kg of any residue or contaminated soil, waste or other debris resulting from the cleanup of a spill, into or on any land or water, of acutely hazardous waste during any calendar month; or generates 1 kg or less of acutely hazardous waste during any calendar month, and accumulates more than 1 kg of acutely hazardous waste at any time; or generates 100 kg or less of any residue or contaminated soil, waste or other debris resulting from the cleanup of a spill, into or on any land or water, of acutely hazardous waste during any calendar month, and accumulates more than 100 kg of that material at any time

Owner/Operator Summary:

Owner/operator name: LONGS DRUG STORES CALIFORNIA LLC

Owner/operator address: Not reported
Not reported

Owner/operator country: US

Owner/operator telephone: Not reported

Legal status: Private

Owner/Operator Type: Operator

Owner/Op start date: 10/22/2008

Owner/Op end date: Not reported

Owner/operator name: MARIN GATEWAY GARP LLC
Owner/operator address: 977 LOMAS SANTA FE DR STE A
SOLANA BEACH, CA 92075

Map ID
Direction
Distance
Elevation

MAP FINDINGS

Site

Database(s)

EDR ID Number
EPA ID Number

CVS PHARMACY NO 9962 (Continued)

1016168161

Owner/operator country: US
Owner/operator telephone: 415-388-4460
Legal status: Private
Owner/Operator Type: Owner
Owner/Op start date: 05/06/1993
Owner/Op end date: Not reported

Handler Activities Summary:

U.S. importer of hazardous waste: No
Mixed waste (haz. and radioactive): No
Recycler of hazardous waste: No
Transporter of hazardous waste: No
Treater, storer or disposer of HW: No
Underground injection activity: No
On-site burner exemption: No
Furnace exemption: No
Used oil fuel burner: No
Used oil processor: No
User oil refiner: No
Used oil fuel marketer to burner: No
Used oil Specification marketer: No
Used oil transfer facility: No
Used oil transporter: No

Hazardous Waste Summary:

Waste code: D001
Waste name: IGNITABLE HAZARDOUS WASTES ARE THOSE WASTES WHICH HAVE A FLASHPOINT OF LESS THAN 140 DEGREES FAHRENHEIT AS DETERMINED BY A PENSKY-MARTENS CLOSED CUP FLASH POINT TESTER. ANOTHER METHOD OF DETERMINING THE FLASH POINT OF A WASTE IS TO REVIEW THE MATERIAL SAFETY DATA SHEET, WHICH CAN BE OBTAINED FROM THE MANUFACTURER OR DISTRIBUTOR OF THE MATERIAL. LACQUER THINNER IS AN EXAMPLE OF A COMMONLY USED SOLVENT WHICH WOULD BE CONSIDERED AS IGNITABLE HAZARDOUS WASTE.

Waste code: D002
Waste name: A WASTE WHICH HAS A PH OF LESS THAN 2 OR GREATER THAN 12.5 IS CONSIDERED TO BE A CORROSIVE HAZARDOUS WASTE. SODIUM HYDROXIDE, A CAUSTIC SOLUTION WITH A HIGH PH, IS OFTEN USED BY INDUSTRIES TO CLEAN OR DEGREASE PARTS. HYDROCHLORIC ACID, A SOLUTION WITH A LOW PH, IS USED BY MANY INDUSTRIES TO CLEAN METAL PARTS PRIOR TO PAINTING. WHEN THESE CAUSTIC OR ACID SOLUTIONS BECOME CONTAMINATED AND MUST BE DISPOSED, THE WASTE WOULD BE A CORROSIVE HAZARDOUS WASTE.

Waste code: D009
Waste name: MERCURY

Waste code: D011
Waste name: SILVER

Waste code: P001
Waste name: 2H-1-BENZOPYRAN-2-ONE, 4-HYDROXY-3-(3-OXO-1-PHENYLBUTYL)-, & SALTS, WHEN PRESENT AT CONCENTRATIONS GREATER THAN 0.3%

Waste code: P042
Waste name: 1,2-BENZENEDIOL, 4-[1-HYDROXY-2-(METHYLAMINO)ETHYL]-, (R)-

Map ID
Direction
Distance
Elevation

MAP FINDINGS

Site

Database(s)

EDR ID Number
EPA ID Number

CVS PHARMACY NO 9962 (Continued)

1016168161

Waste code: P075
Waste name: NICOTINE, & SALTS

Waste code: P081
Waste name: NITROGLYCERINE (R)

Violation Status: No violations found

FINDS:

Registry ID: 110055523205

Environmental Interest/Information System

U137
SSW
1/2-1
0.645 mi.
3408 ft.

MARIN COUNTY - MARIN CITY
850 DRAKE AVE.
MARIN CITY, CA 94965
Site 6 of 7 in cluster U

UST U003914632
N/A

Relative:
Lower

UST:
Facility ID: 600277
Latitude: 37.875024
Longitude: -122.5116597
Permitting Agency: MARIN COUNTY

Actual:
42 ft.

MARIN CO. UST:
Facility Id: 60-0277

Tank Number: 000001
Tank Status: UST Removal
Tank Contents: Premium unleaded
Tank Use: Motor vehicle fueling
Certificate Number: Not reported
Last Inspected: Not reported
Program: Not reported
Location: Not reported
Pulled Date: Not reported
Reason: Not reported

Tank Number: Not reported
Tank Status: Not reported
Tank Contents: Not reported
Tank Use: Not reported
Certificate Number: Not reported
Last Inspected: Not reported
Program: UST
Location: Closed Drawer
Pulled Date: Not reported
Reason: Not reported

MAP FINDINGS

Map ID			EDR ID Number
Direction			EPA ID Number
Distance			
Elevation	Site	Database(s)	

U138 SSW 1/2-1 0.645 mi. 3408 ft.	MARIN CITY FIREHOUSE/SHERIFF S 850 DRAKE AVE MARIN CITY, CA 94965 Site 7 of 7 in cluster U	SWEEPS UST	S105086102 N/A
--	---	-------------------	---------------------------------

Relative: Lower	SWEEPS UST: Status: Active Comp Number: 36889 Actual: 42 ft.
	Number: 4 Board Of Equalization: 44-013876 Referral Date: 02-16-93 Action Date: 02-16-93 Created Date: 12-31-88 Owner Tank Id: D 1.0 MCF SWRCB Tank Id: 21-000-036889-000001 Tank Status: A Capacity: 1000 Active Date: 07-01-85 Tank Use: M.V. FUEL STG: P Content: REG UNLEADED Number Of Tanks: 1

139 SSW 1/2-1 0.650 mi. 3430 ft.	415 SHERWOOD DR SAUSALITO, CA 94965	EDR US Hist Auto Stat	1015482585 N/A
---	--	------------------------------	---------------------------------

Relative: Higher	EDR Historical Auto Stations: Name: BRIDGEWAY GAS Year: 2009 Actual: 252 ft.
	Address: 415 SHERWOOD DR

T140 NNW 1/2-1 0.651 mi. 3437 ft.	950 REDWOOD HWY FRONTAGE RD MILL VALLEY, CA 94941 Site 4 of 4 in cluster T	EDR US Hist Cleaners	1015108156 N/A
--	---	-----------------------------	---------------------------------

Relative: Lower	EDR Historical Cleaners: Name: VOGUE CLEANERS INC Year: 2009 Actual: 22 ft.
	Address: 950 REDWOOD HWY FRONTAGE RD
	Name: VOGUE CLEANERS INC Year: 2010 Address: 950 REDWOOD HWY FRONTAGE RD
	Name: VOGUE CLEANERS INC Year: 2011 Address: 950 REDWOOD HWY FRONTAGE RD
	Name: VOGUE CLEANERS INC Year: 2012 Address: 950 REDWOOD HWY FRONTAGE RD

MAP FINDINGS

Map ID
Direction
Distance
Elevation

Site

Database(s)

EDR ID Number
EPA ID Number

W141
WSW **236 ALMONTE BLVD**
1/2-1 **MILL VALLEY, CA 94941**
0.655 mi.
3460 ft. **Site 1 of 2 in cluster W**

Relative: EDR Historical Cleaners:
Lower Name: CANDID CARPET CLEANING
 Year: 2004
Actual: Address: 236 ALMONTE BLVD
39 ft.

X142
NE **33 CIRCLE DR**
1/2-1 **BELVEDERE TIBURON, CA 94920**
0.672 mi.
3546 ft. **Site 1 of 3 in cluster X**

Relative: EDR Historical Auto Stations:
Lower Name: SAUSALITO AUTO SERVICE
 Year: 2009
Actual: Address: 33 CIRCLE DR
81 ft.

X143
NE **31 CIRCLE DR**
1/2-1 **BELVEDERE TIBURON, CA 94920**
0.672 mi.
3550 ft. **Site 2 of 3 in cluster X**

Relative: EDR Historical Auto Stations:
Lower Name: SAUSALITO AUTO SERVICE
 Year: 2004
Actual: Address: 31 CIRCLE DR
82 ft.

X144
NE **34 CIRCLE DR**
1/2-1 **BELVEDERE TIBURON, CA 94920**
0.673 mi.
3553 ft. **Site 3 of 3 in cluster X**

Relative: EDR Historical Cleaners:
Lower Name: ALBANY CARPET CLEANING INC
 Year: 2007
Actual: Address: 34 CIRCLE DR
84 ft.

 Name: ALBANY CARPET CLEANING INC
 Year: 2008
 Address: 34 CIRCLE DR

 Name: ALBANY CARPET CLEANING
 Year: 2009
 Address: 34 CIRCLE DR

MAP FINDINGS

Map ID			EDR ID Number
Direction			EPA ID Number
Distance			
Elevation	Site	Database(s)	

Y145 NNE 1/2-1 0.683 mi. 3605 ft.	MARIN CLEANERS INC 1 BLACKFIELD DR TIBURON, CA 94920 Site 1 of 2 in cluster Y	DRYCLEANERS	S104569147 N/A
--	--	--------------------	---------------------------------

Relative: Lower	DRYCLEANERS: EPA Id: CAD981582315 NAICS Code: 81232 Actual: 19 ft. NAICS Description: Drycleaning and Laundry Services (except Coin-Operated) SIC Code: 7211 SIC Description: Power Laundries, Family and Commercial Create Date: 04/10/1987 Facility Active: No Inactive Date: 06/30/2001 Facility Addr2: Not reported Owner Name: GARY CASASSA Owner Address: 700 A STREET Owner Address 2: Not reported Owner Telephone: 4154535841 Contact Name: WILLIAM CASASSA/VP Contact Address: INACTIVE PER VQ01 - BMI Contact Address 2: Not reported Contact Telephone: 4153886221
----------------------------------	--

Y146 NNE 1/2-1 0.683 mi. 3605 ft.	MARIN CLEANERS INC 1 BLACKFIELD DR TIBURON, CA 94920 Site 2 of 2 in cluster Y	RCRA NonGen / NLR FINDS HAZNET	1000255182 CAD981582315
--	--	---	--

Relative: Lower	RCRA NonGen / NLR: Date form received by agency: 07/10/2001 Facility name: MARIN CLEANERS INC Facility address: 1 BLACKFIELD DR TIBURON, CA 94920 EPA ID: CAD981582315 Contact: WILLIAM CASASSA Contact address: 700 A ST SAN RAFAEL, CA 949013923 Contact country: US Contact telephone: (415) 453-5841 Contact email: Not reported EPA Region: 09 Classification: Non-Generator Description: Handler: Non-Generators do not presently generate hazardous waste
Actual: 19 ft.	Owner/Operator Summary: Owner/operator name: CASASSA ROBERT OWNER Owner/operator address: NOT REQUIRED NOT REQUIRED, ME 99999 Owner/operator country: Not reported Owner/operator telephone: (415) 555-1212 Legal status: Private Owner/Operator Type: Owner Owner/Op start date: Not reported Owner/Op end date: Not reported Owner/operator name: NOT REQUIRED

Map ID
Direction
Distance
Elevation

MAP FINDINGS

Site

Database(s)

EDR ID Number
EPA ID Number

MARIN CLEANERS INC (Continued)

1000255182

Owner/operator address: NOT REQUIRED
NOT REQUIRED, ME 99999
Owner/operator country: Not reported
Owner/operator telephone: (415) 555-1212
Legal status: Private
Owner/Operator Type: Operator
Owner/Op start date: Not reported
Owner/Op end date: Not reported

Handler Activities Summary:

U.S. importer of hazardous waste: No
Mixed waste (haz. and radioactive): No
Recycler of hazardous waste: No
Transporter of hazardous waste: No
Treater, storer or disposer of HW: No
Underground injection activity: No
On-site burner exemption: No
Furnace exemption: No
Used oil fuel burner: No
Used oil processor: No
User oil refiner: No
Used oil fuel marketer to burner: No
Used oil Specification marketer: No
Used oil transfer facility: No
Used oil transporter: No

Historical Generators:

Date form received by agency: 09/01/1996
Facility name: MARIN CLEANERS INC
Classification: Small Quantity Generator

Violation Status: No violations found

FINDS:

Registry ID: 110002722992

Environmental Interest/Information System

The NEI (National Emissions Inventory) database contains information on stationary and mobile sources that emit criteria air pollutants and their precursors, as well as hazardous air pollutants (HAPs).

RCRAInfo is a national information system that supports the Resource Conservation and Recovery Act (RCRA) program through the tracking of events and activities related to facilities that generate, transport, and treat, store, or dispose of hazardous waste. RCRAInfo allows RCRA program staff to track the notification, permit, compliance, and corrective action activities required under RCRA.

CRITERIA AND HAZARDOUS AIR POLLUTANT INVENTORY

HAZNET:

Year: 2000
Gepaid: CAD981582315
Contact: WILLIAM CASASSA/VP

Map ID
Direction
Distance
Elevation

MAP FINDINGS

Site

Database(s)

EDR ID Number
EPA ID Number

MARIN CLEANERS INC (Continued)

1000255182

Telephone: 4153886221
Mailing Name: Not reported
Mailing Address: 700 A STREET
Mailing City,St,Zip: SAN RAFAEL, CA 949010000
Gen County: Not reported
TSD EPA ID: CA0000084517
TSD County: Not reported
Waste Category: Liquids with halogenated organic compounds >= 1,000 Mg./L
Disposal Method: Transfer Station
Tons: 1.04
Facility County: Marin

Year: 1999
Gepaid: CAD981582315
Contact: GARY CASASSA
Telephone: 4154535841
Mailing Name: Not reported
Mailing Address: 700 A STREET
Mailing City,St,Zip: SAN RAFAEL, CA 949010000
Gen County: Not reported
TSD EPA ID: CA0000084517
TSD County: Not reported
Waste Category: Liquids with halogenated organic compounds >= 1,000 Mg./L
Disposal Method: Transfer Station
Tons: 2.1150
Facility County: Marin

Year: 1998
Gepaid: CAD981582315
Contact: GARY CASASSA
Telephone: 4154535841
Mailing Name: Not reported
Mailing Address: 700 A STREET
Mailing City,St,Zip: SAN RAFAEL, CA 949010000
Gen County: Not reported
TSD EPA ID: CA0000084517
TSD County: Not reported
Waste Category: Liquids with halogenated organic compounds >= 1,000 Mg./L
Disposal Method: Transfer Station
Tons: 2.0475
Facility County: Marin

Year: 1998
Gepaid: CAD981582315
Contact: GARY CASASSA
Telephone: 4154535841
Mailing Name: Not reported
Mailing Address: 700 A STREET
Mailing City,St,Zip: SAN RAFAEL, CA 949010000
Gen County: Not reported
TSD EPA ID: CAT000613943
TSD County: Not reported
Waste Category: Liquids with halogenated organic compounds >= 1,000 Mg./L
Disposal Method: Transfer Station
Tons: .2925
Facility County: Marin

Map ID
Direction
Distance
Elevation

MAP FINDINGS

Site

Database(s)

EDR ID Number
EPA ID Number

MARIN CLEANERS INC (Continued)

1000255182

Year: 1997
Gepaid: CAD981582315
Contact: GARY CASASSA
Telephone: 4154535841
Mailing Name: Not reported
Mailing Address: 700 A STREET
Mailing City,St,Zip: SAN RAFAEL, CA 949010000
Gen County: Not reported
TSD EPA ID: CAT000613943
TSD County: Not reported
Waste Category: Liquids with halogenated organic compounds >= 1,000 Mg./L
Disposal Method: Transfer Station
Tons: 2.3025
Facility County: Marin

[Click this hyperlink](#) while viewing on your computer to access
7 additional CA_HAZNET: record(s) in the EDR Site Report.

W147
WSW
1/2-1
0.702 mi.
3709 ft.

GRAHAM'S GARAGE
228 ALMONT
MILL VALLEY, CA 94941

ENVIROSTOR **S101203837**
N/A

Site 2 of 2 in cluster W

Relative:
Lower

ENVIROSTOR:

Actual:
36 ft.

Facility ID: 21750009
Status: Refer: Other Agency
Status Date: 10/06/1994
Site Code: Not reported
Site Type: Historical
Site Type Detailed: * Historical
Acres: Not reported
NPL: NO
Regulatory Agencies: NONE SPECIFIED
Lead Agency: NONE SPECIFIED
Program Manager: Not reported
Supervisor: Referred - Not Assigned
Division Branch: Cleanup Berkeley
Assembly: 10
Senate: 2
Special Program: Not reported
Restricted Use: NO
Site Mgmt Req: NONE SPECIFIED
Funding: Not reported
Latitude: 37.88438
Longitude: -122.5249
APN: 5119108
Past Use: NONE SPECIFIED
Potential COC: "10097 10199"
Confirmed COC: NONE SPECIFIED
Potential Description: NONE SPECIFIED
Alias Name: 05119108
Alias Type: APN
Alias Name: 21750009
Alias Type: Envirostor ID Number

Completed Info:

Completed Area Name: PROJECT WIDE

Map ID
Direction
Distance
Elevation

MAP FINDINGS

Site

Database(s)

EDR ID Number
EPA ID Number

GRAHAM'S GARAGE (Continued)

S101203837

Completed Sub Area Name: Not reported
Completed Document Type: Site Screening
Completed Date: 10/06/1994
Comments: Oil and grease only/ underground tank

Future Area Name: Not reported
Future Sub Area Name: Not reported
Future Document Type: Not reported
Future Due Date: Not reported
Schedule Area Name: Not reported
Schedule Sub Area Name: Not reported
Schedule Document Type: Not reported
Schedule Due Date: Not reported
Schedule Revised Date: Not reported

Z148
WSW
1/2-1
0.718 mi.
3793 ft.

**220 SHORELINE HWY
MILL VALLEY, CA 94941**

**EDR US Hist Auto Stat 1015332602
N/A**

Site 1 of 10 in cluster Z

**Relative:
Lower**

EDR Historical Auto Stations:

Name: C R AUTO REPAIR APPOINTMENTS
Year: 1999
Address: 220 SHORELINE HWY

**Actual:
12 ft.**

Name: C R AUTO REPAIR APPOINTMENTS
Year: 2000
Address: 220 SHORELINE HWY

Name: CR AUTOMOTIVE
Year: 2001
Address: 220 SHORELINE HWY

Name: CR AUTOMOTIVE
Year: 2002
Address: 220 SHORELINE HWY

Name: CR AUTOMOTIVE SMOG INFORMATION
Year: 2003
Address: 220 SHORELINE HWY

Name: C R AUTOMOTIVE
Year: 2010
Address: 220 SHORELINE HWY

Name: CR AUTOMOTIVE
Year: 2011
Address: 220 SHORELINE HWY

Name: CR AUTOMOTIVE
Year: 2012
Address: 220 SHORELINE HWY

Map ID
Direction
Distance
Elevation

MAP FINDINGS

Site

Database(s)

EDR ID Number
EPA ID Number

Z149
WSW 227 SHORELINE HWY
1/2-1 MILL VALLEY, CA 94941
0.722 mi.
3813 ft. Site 2 of 10 in cluster Z

EDR US Hist Auto Stat 1015341502
N/A

Relative: EDR Historical Auto Stations:
Lower Name: B & B TOW SERVICE & AUTO BODY
Year: 1999
Actual: Address: 227 SHORELINE HWY
18 ft.
Name: B & B AUTO & TRUCK TOWING
Year: 2000
Address: 227 SHORELINE HWY

Z150 MARTIN'S TRIANGLE
WSW 234 SHORELINE HWY
1/2-1 MILL VALLEY, CA
0.724 mi.
3821 ft. Site 3 of 10 in cluster Z

SLIC S109277172
N/A

Relative: SLIC:
Lower Region: STATE
Facility Status: Open - Inactive
Actual: Status Date: 04/17/2009
23 ft. Global Id: SL0604123968
Lead Agency: SAN FRANCISCO BAY RWQCB (REGION 2)
Lead Agency Case Number: Not reported
Latitude: 37.8811031363775
Longitude: -122.52377986908
Case Type: Cleanup Program Site
Case Worker: UUU
Local Agency: MARIN COUNTY
RB Case Number: 21S0013
File Location: Regional Board
Potential Media Affected: Soil
Potential Contaminants of Concern: * Fuel Oxygenates
Site History: Not reported

[Click here to access the California GeoTracker records for this facility:](#)

151 FLEA MARKET PROPERTY
South 100 DONAHUE ST
1/2-1 MARIN CITY, CA 94965
0.724 mi.
3822 ft.

LUST S105051510
N/A

Relative: LUST:
Lower Region: STATE
Global Id: T0604100332
Actual: Latitude: 37.873227
20 ft. Longitude: -122.509107
Case Type: LUST Cleanup Site
Status: Completed - Case Closed
Status Date: 06/12/1997
Lead Agency: SAN FRANCISCO BAY RWQCB (REGION 2)
Case Worker: JMJ
Local Agency: MARIN COUNTY

Map ID
Direction
Distance
Elevation

MAP FINDINGS

Site

Database(s)

EDR ID Number
EPA ID Number

FLEA MARKET PROPERTY (Continued)

S105051510

RB Case Number: 21-0052
LOC Case Number: 36
File Location: Not reported
Potential Media Affect: Other Groundwater (uses other than drinking water)
Potential Contaminants of Concern: Gasoline
Site History: Not reported

[Click here to access the California GeoTracker records for this facility:](#)

Contact:

Global Id: T0604100332
Contact Type: Regional Board Caseworker
Contact Name: JOHN JANG
Organization Name: SAN FRANCISCO BAY RWQCB (REGION 2)
Address: 1515 CLAY STREET, SUITE 1400
City: OAKLAND
Email: jjang@waterboards.ca.gov
Phone Number: Not reported

Global Id: T0604100332
Contact Type: Local Agency Caseworker
Contact Name: UNK
Organization Name: MARIN COUNTY
Address: Not reported
City: r2 UNKNOWN
Email: Not reported
Phone Number: Not reported

Status History:

Global Id: T0604100332
Status: Open - Site Assessment
Status Date: 10/09/1989

Global Id: T0604100332
Status: Open - Site Assessment
Status Date: 11/15/1989

Global Id: T0604100332
Status: Open - Case Begin Date
Status Date: 10/09/1989

Global Id: T0604100332
Status: Completed - Case Closed
Status Date: 06/12/1997

Regulatory Activities:

Global Id: T0604100332
Action Type: Other
Date: 01/01/1950
Action: Leak Discovery

Global Id: T0604100332
Action Type: RESPONSE
Date: 06/30/1994
Action: Other Report / Document

Global Id: T0604100332

Map ID
Direction
Distance
Elevation

MAP FINDINGS

Site

Database(s)

EDR ID Number
EPA ID Number

FLEA MARKET PROPERTY (Continued)

S105051510

Action Type:	Other
Date:	01/01/1950
Action:	Leak Stopped
Global Id:	T0604100332
Action Type:	Other
Date:	01/01/1950
Action:	Leak Reported
Global Id:	T0604100332
Action Type:	ENFORCEMENT
Date:	08/01/1995
Action:	13267 Requirement
Global Id:	T0604100332
Action Type:	ENFORCEMENT
Date:	04/07/1997
Action:	Staff Letter
Global Id:	T0604100332
Action Type:	ENFORCEMENT
Date:	06/12/1997
Action:	Closure/No Further Action Letter
Global Id:	T0604100332
Action Type:	RESPONSE
Date:	12/28/1989
Action:	Other Report / Document
Global Id:	T0604100332
Action Type:	RESPONSE
Date:	03/04/1996
Action:	Well Destruction Report
Global Id:	T0604100332
Action Type:	RESPONSE
Date:	12/12/1994
Action:	Monitoring Report - Semi-Annually
Global Id:	T0604100332
Action Type:	RESPONSE
Date:	03/20/1995
Action:	Monitoring Report - Semi-Annually
Global Id:	T0604100332
Action Type:	RESPONSE
Date:	06/13/1991
Action:	Soil and Water Investigation Report
Global Id:	T0604100332
Action Type:	RESPONSE
Date:	12/28/1989
Action:	Other Report / Document
Global Id:	T0604100332
Action Type:	RESPONSE
Date:	11/17/1995

Map ID
Direction
Distance
Elevation

MAP FINDINGS

Site

Database(s)

EDR ID Number
EPA ID Number

FLEA MARKET PROPERTY (Continued)

S105051510

Action: Other Report / Document

Global Id: T0604100332
Action Type: RESPONSE
Date: 04/26/1991
Action: Other Report / Document

Global Id: T0604100332
Action Type: RESPONSE
Date: 04/26/1991
Action: Monitoring Report - Other

Global Id: T0604100332
Action Type: RESPONSE
Date: 11/08/1995
Action: Other Report / Document

Global Id: T0604100332
Action Type: RESPONSE
Date: 04/07/1997
Action: Correspondence

Global Id: T0604100332
Action Type: RESPONSE
Date: 02/23/1994
Action: Other Report / Document

Global Id: T0604100332
Action Type: RESPONSE
Date: 07/06/1990
Action: Soil and Water Investigation Workplan - Addendum

Global Id: T0604100332
Action Type: RESPONSE
Date: 04/02/1997
Action: Sensitive Receptor Survey Report

Global Id: T0604100332
Action Type: RESPONSE
Date: 05/20/1997
Action: Correspondence

Global Id: T0604100332
Action Type: RESPONSE
Date: 08/05/1994
Action: Monitoring Report - Semi-Annually

Global Id: T0604100332
Action Type: RESPONSE
Date: 06/01/1994
Action: Soil and Water Investigation Report

Global Id: T0604100332
Action Type: RESPONSE
Date: 08/24/1995
Action: Other Report / Document

Map ID
Direction
Distance
Elevation

MAP FINDINGS

Site

Database(s)

EDR ID Number
EPA ID Number

FLEA MARKET PROPERTY (Continued)

S105051510

Global Id: T0604100332
Action Type: RESPONSE
Date: 06/18/1993
Action: Other Report / Document

Global Id: T0604100332
Action Type: RESPONSE
Date: 10/11/1995
Action: Other Report / Document

Global Id: T0604100332
Action Type: ENFORCEMENT
Date: 03/03/1997
Action: 13267 Requirement

LUST REG 2:

Region: 2
Facility Id: 21-0052
Facility Status: Case Closed
Case Number: 36
How Discovered: Tank Closure
Leak Cause: Structure Failure
Leak Source: Tank
Date Leak Confirmed: Not reported
Oversight Program: LUST
Prelim. Site Assessment Wokplan Submitted: 10/9/1989
Preliminary Site Assessment Began: 11/15/1989
Pollution Characterization Began: Not reported
Pollution Remediation Plan Submitted: Not reported
Date Remediation Action Underway: Not reported
Date Post Remedial Action Monitoring Began: Not reported

Z152
WSW
1/2-1
0.726 mi.
3832 ft.

PACIFIC BELL
235 SHORELINE HIGHWAY
MILL VALLEY, CA 94941

RCRA NonGen / NLR **1000251062**
FINDS **CAT080018930**

Site 4 of 10 in cluster Z

Relative:
Lower

RCRA NonGen / NLR:

Date form received by agency: 01/16/1981
Facility name: PACIFIC BELL
Facility address: 235 SHORELINE HIGHWAY
MILL VALLEY, CA 94941
EPA ID: CAT080018930
Mailing address: 220 MONTGOMERY STREET RM 1051
SAN FRANCISCO, CA 94104
Contact: ENVIRONMENTAL MANAGER
Contact address: 235 SHORELINE HIGHWAY
MILL VALLEY, CA 94941
Contact country: US
Contact telephone: (415) 954-9836
Contact email: Not reported
EPA Region: 09
Classification: Non-Generator
Description: Handler: Non-Generators do not presently generate hazardous waste

Map ID
Direction
Distance
Elevation

MAP FINDINGS

Site

Database(s)

EDR ID Number
EPA ID Number

PACIFIC BELL (Continued)

1000251062

Owner/Operator Summary:

Owner/operator name: FRANK & MARY BERTOLLI
Owner/operator address: NOT REQUIRED
NOT REQUIRED, ME 99999
Owner/operator country: Not reported
Owner/operator telephone: (415) 555-1212
Legal status: Private
Owner/Operator Type: Owner
Owner/Op start date: Not reported
Owner/Op end date: Not reported

Owner/operator name: NOT REQUIRED
Owner/operator address: NOT REQUIRED
NOT REQUIRED, ME 99999
Owner/operator country: Not reported
Owner/operator telephone: (415) 555-1212
Legal status: Private
Owner/Operator Type: Operator
Owner/Op start date: Not reported
Owner/Op end date: Not reported

Handler Activities Summary:

U.S. importer of hazardous waste: No
Mixed waste (haz. and radioactive): No
Recycler of hazardous waste: No
Transporter of hazardous waste: No
Treater, storer or disposer of HW: No
Underground injection activity: No
On-site burner exemption: No
Furnace exemption: No
Used oil fuel burner: No
Used oil processor: No
User oil refiner: No
Used oil fuel marketer to burner: No
Used oil Specification marketer: No
Used oil transfer facility: No
Used oil transporter: No

Violation Status: No violations found

FINDS:

Registry ID: 110002948339

Environmental Interest/Information System

RCRAInfo is a national information system that supports the Resource Conservation and Recovery Act (RCRA) program through the tracking of events and activities related to facilities that generate, transport, and treat, store, or dispose of hazardous waste. RCRAInfo allows RCRA program staff to track the notification, permit, compliance, and corrective action activities required under RCRA.

Map ID
Direction
Distance
Elevation

MAP FINDINGS

Site

Database(s)

EDR ID Number
EPA ID Number

Z153
WSW
1/2-1
0.726 mi.
3832 ft.

235 SHORELINE HWY
MILL VALLEY, CA 94941
Site 5 of 10 in cluster Z

EDR US Hist Auto Stat 1015349828
N/A

Relative:
Lower
Actual:
24 ft.

EDR Historical Auto Stations:
Name: QUALITY MOTORCYCLE REPAIR
Year: 2002
Address: 235 SHORELINE HWY

Z154
WSW
1/2-1
0.727 mi.
3838 ft.

EUROPEAN CLEANERS
237 SHORELINE HWY
MILL VALLEY, CA 94941
Site 6 of 10 in cluster Z

RCRA-SQG 1000685753
FINDS CAD983623844
HAZNET

Relative:
Lower
Actual:
25 ft.

RCRA-SQG:
Date form received by agency: 03/12/1992
Facility name: EUROPEAN CLEANERS
Facility address: 237 SHORELINE HWY
MILL VALLEY, CA 94941
EPA ID: CAD983623844
Mailing address: SHORELINE HWY
MILL VALLEY, CA 94941
Contact: MOHAMMAD KESMATYAR
Contact address: 237 SHORELINE HWY
MILL VALLEY, CA 94941
Contact country: US
Contact telephone: (415) 381-5145
Contact email: Not reported
EPA Region: 09
Classification: Small Small Quantity Generator
Description: Handler: generates more than 100 and less than 1000 kg of hazardous waste during any calendar month and accumulates less than 6000 kg of hazardous waste at any time; or generates 100 kg or less of hazardous waste during any calendar month, and accumulates more than 1000 kg of hazardous waste at any time

Owner/Operator Summary:
Owner/operator name: MOHAMMAD KESMATYAR
Owner/operator address: 237 SHORELINE HWY
MILL VALLEY, CA 94941
Owner/operator country: Not reported
Owner/operator telephone: (415) 381-5145
Legal status: Private
Owner/Operator Type: Owner
Owner/Op start date: Not reported
Owner/Op end date: Not reported

Handler Activities Summary:
U.S. importer of hazardous waste: No
Mixed waste (haz. and radioactive): No
Recycler of hazardous waste: No
Transporter of hazardous waste: No
Treater, storer or disposer of HW: No
Underground injection activity: No
On-site burner exemption: No
Furnace exemption: No

Map ID
Direction
Distance
Elevation

MAP FINDINGS

Site

Database(s)

EDR ID Number
EPA ID Number

EUROPEAN CLEANERS (Continued)

1000685753

Used oil fuel burner: No
Used oil processor: No
User oil refiner: No
Used oil fuel marketer to burner: No
Used oil Specification marketer: No
Used oil transfer facility: No
Used oil transporter: No

Violation Status: No violations found

FINDS:

Registry ID: 110002419053

Environmental Interest/Information System

The NEI (National Emissions Inventory) database contains information on stationary and mobile sources that emit criteria air pollutants and their precursors, as well as hazardous air pollutants (HAPs).

California Hazardous Waste Tracking System - Datamart (HWTS-DATAMART) provides California with information on hazardous waste shipments for generators, transporters, and treatment, storage, and disposal facilities.

RCRAInfo is a national information system that supports the Resource Conservation and Recovery Act (RCRA) program through the tracking of events and activities related to facilities that generate, transport, and treat, store, or dispose of hazardous waste. RCRAInfo allows RCRA program staff to track the notification, permit, compliance, and corrective action activities required under RCRA.

CRITERIA AND HAZARDOUS AIR POLLUTANT INVENTORY

HAZNET:

Year: 2011
Gepaid: CAD983623844
Contact: M.I. KESMATYAR
Telephone: 4153815145
Mailing Name: Not reported
Mailing Address: 237 SHORELINE HWY
Mailing City,St,Zip: MILL VALLEY, CA 949410000
Gen County: Not reported
TSD EPA ID: CA0000084517
TSD County: Not reported
Waste Category: Liquids with halogenated organic compounds >= 1,000 Mg./L
Disposal Method: Storage, Bulking, And/Or Transfer Off Site--No Treatment/Reovery (H010-H129) Or (H131-H135)
Tons: 0.12
Facility County: Marin

Year: 2009
Gepaid: CAD983623844
Contact: M.I. KESMATYAR
Telephone: 4153815145
Mailing Name: Not reported
Mailing Address: 237 SHORELINE HWY

Map ID
Direction
Distance
Elevation

MAP FINDINGS

Site

Database(s)

EDR ID Number
EPA ID Number

EUROPEAN CLEANERS (Continued)

1000685753

Mailing City,St,Zip: MILL VALLEY, CA 949410000
Gen County: Not reported
TSD EPA ID: CA0000084517
TSD County: Not reported
Waste Category: Liquids with halogenated organic compounds >= 1,000 Mg./L
Disposal Method: Storage, Bulking, And/Or Transfer Off Site--No Treatment/Reovery (H010-H129) Or (H131-H135)
Tons: 0.075
Facility County: Marin

Year: 2008
Gepaid: CAD983623844
Contact: M.I. KESMATYAR
Telephone: 4153815145
Mailing Name: Not reported
Mailing Address: 237 SHORELINE HWY
Mailing City,St,Zip: MILL VALLEY, CA 949410000
Gen County: Not reported
TSD EPA ID: CA0000084517
TSD County: Not reported
Waste Category: Liquids with halogenated organic compounds >= 1,000 Mg./L
Disposal Method: Storage, Bulking, And/Or Transfer Off Site--No Treatment/Reovery (H010-H129) Or (H131-H135)
Tons: 0.1
Facility County: Marin

Year: 2007
Gepaid: CAD983623844
Contact: M.I. KESMATYAR
Telephone: 4153815145
Mailing Name: Not reported
Mailing Address: 237 SHORELINE HWY
Mailing City,St,Zip: MILL VALLEY, CA 949410000
Gen County: Not reported
TSD EPA ID: CA0000084517
TSD County: Not reported
Waste Category: Liquids with halogenated organic compounds >= 1,000 Mg./L
Disposal Method: Storage, Bulking, And/Or Transfer Off Site--No Treatment/Reovery (H010-H129) Or (H131-H135)
Tons: 0.15
Facility County: Marin

Year: 2006
Gepaid: CAD983623844
Contact: M.I. KESMATYAR
Telephone: 4153815145
Mailing Name: Not reported
Mailing Address: 237 SHORELINE HWY
Mailing City,St,Zip: MILL VALLEY, CA 941413632
Gen County: Not reported
TSD EPA ID: CA0000084517
TSD County: Not reported
Waste Category: Liquids with halogenated organic compounds >= 1,000 Mg./L
Disposal Method: Transfer Station
Tons: 0.09
Facility County: Marin

Map ID
Direction
Distance
Elevation

MAP FINDINGS

Site

Database(s)

EDR ID Number
EPA ID Number

EUROPEAN CLEANERS (Continued)

1000685753

[Click this hyperlink](#) while viewing on your computer to access
15 additional CA_HAZNET: record(s) in the EDR Site Report.

Z155
WSW
1/2-1
0.727 mi.
3838 ft.

237 SHORELINE HWY
MILL VALLEY, CA 94941

Site 7 of 10 in cluster Z

EDR US Hist Cleaners 1015024853
N/A

Relative:
Lower

EDR Historical Cleaners:

Name: EUROPEAN DRY CLEANING
Year: 2001
Address: 237 SHORELINE HWY

Name: EUROPEAN DRY CLEANING
Year: 2003
Address: 237 SHORELINE HWY

Name: EUROPEAN DRY CLEANING
Year: 2004
Address: 237 SHORELINE HWY

Name: DEPOT DRY CLEANING
Year: 2005
Address: 237 SHORELINE HWY

Name: EUROPEAN DRY CLEANING
Year: 2006
Address: 237 SHORELINE HWY

Name: EUROPEAN DRY CLEANING
Year: 2011
Address: 237 SHORELINE HWY

Name: EUROPEAN DRY CLEANING
Year: 2012
Address: 237 SHORELINE HWY

Z156
WSW
1/2-1
0.727 mi.
3839 ft.

242 SHORELINE HWY
MILL VALLEY, CA 94941

Site 8 of 10 in cluster Z

EDR US Hist Auto Stat 1015356405
N/A

Relative:
Lower

EDR Historical Auto Stations:

Name: MARIN AUTO SCIENCE
Year: 1999
Address: 242 SHORELINE HWY

Name: MARIN AUTO SCIENCE
Year: 2000
Address: 242 SHORELINE HWY

Name: MARIN AUTO SCIENCE
Year: 2006
Address: 242 SHORELINE HWY

Map ID
Direction
Distance
Elevation

MAP FINDINGS

Site

Database(s)

EDR ID Number
EPA ID Number

(Continued)

1015356405

Name: MARIN AUTO SCIENCE INC
Year: 2007
Address: 242 SHORELINE HWY

Name: MARIN AUTO SCIENCE
Year: 2010
Address: 242 SHORELINE HWY

Name: MARIN AUTO SCIENCE INC
Year: 2011
Address: 242 SHORELINE HWY

Name: MARIN AUTO SCIENCE INC
Year: 2012
Address: 242 SHORELINE HWY

Z157
WSW
1/2-1
0.728 mi.
3846 ft.

WEBSTER GEAR
244 SHORELINE HWY
MILL VALLEY, CA
Site 9 of 10 in cluster Z

RCRA-SQG 1000594624
FINDS CAD983584715

Relative:
Lower

RCRA-SQG:

Date form received by agency: 06/07/1991
Facility name: WEBSTER GEAR
Facility address: 244 SHORELINE HWY
MILL VALLEY, CA 94941
EPA ID: CAD983584715
Contact: MICHAEL RUCKMAN
Contact address: 244 SHORELINE HWY
MILL VALLEY, CA 94941

Contact country: US
Contact telephone: (415) 388-1494
Contact email: Not reported
EPA Region: 09
Classification: Small Small Quantity Generator
Description: Handler: generates more than 100 and less than 1000 kg of hazardous waste during any calendar month and accumulates less than 6000 kg of hazardous waste at any time; or generates 100 kg or less of hazardous waste during any calendar month, and accumulates more than 1000 kg of hazardous waste at any time

Owner/Operator Summary:

Owner/operator name: WEBSTEV GEARS INC
Owner/operator address: 224 SHORE LINE
MILL VALLEY, CA 94941
Owner/operator country: Not reported
Owner/operator telephone: (415) 388-1494
Legal status: Private
Owner/Operator Type: Owner
Owner/Op start date: Not reported
Owner/Op end date: Not reported

Handler Activities Summary:

U.S. importer of hazardous waste: No
Mixed waste (haz. and radioactive): No
Recycler of hazardous waste: No

Map ID
 Direction
 Distance
 Elevation

MAP FINDINGS

Site

Database(s)

EDR ID Number
 EPA ID Number

WEBSTER GEAR (Continued)

1000594624

Transporter of hazardous waste: No
 Treater, storer or disposer of HW: No
 Underground injection activity: No
 On-site burner exemption: No
 Furnace exemption: No
 Used oil fuel burner: No
 Used oil processor: No
 User oil refiner: No
 Used oil fuel marketer to burner: No
 Used oil Specification marketer: No
 Used oil transfer facility: No
 Used oil transporter: No

Violation Status: No violations found

FINDS:

Registry ID: 110002846010

Environmental Interest/Information System

California Hazardous Waste Tracking System - Datamart (HWTS-DATAMART) provides California with information on hazardous waste shipments for generators, transporters, and treatment, storage, and disposal facilities.

RCRAInfo is a national information system that supports the Resource Conservation and Recovery Act (RCRA) program through the tracking of events and activities related to facilities that generate, transport, and treat, store, or dispose of hazardous waste. RCRAInfo allows RCRA program staff to track the notification, permit, compliance, and corrective action activities required under RCRA.

Z158
WSW
1/2-1
0.728 mi.
3846 ft.

WEBSTER GEARS
244 SHORELINE HIGHWAY
MILL VALLEY, CA 94941

Site 10 of 10 in cluster Z

SLIC S100219572
CHMIRS N/A

Relative:
Lower

SLIC:

Region: STATE
Facility Status: Completed - Case Closed

Actual:
29 ft.

Status Date: 01/13/2012
 Global Id: T10000001205
 Lead Agency: SAN FRANCISCO BAY RWQCB (REGION 2)
 Lead Agency Case Number: Not reported
 Latitude: 37.881695
 Longitude: -122.52418
 Case Type: Cleanup Program Site
 Case Worker: REL
 Local Agency: Not reported
 RB Case Number: 21S0056
 File Location: Regional Board
 Potential Media Affected: Other Groundwater (uses other than drinking water), Soil, Under Investigation
 Potential Contaminants of Concern: Diesel, Waste Oil / Motor / Hydraulic / Lubricating
 Site History: Not reported

Map ID
Direction
Distance
Elevation

MAP FINDINGS

Site

Database(s)

EDR ID Number
EPA ID Number

WEBSTER GEARS (Continued)

S100219572

[Click here to access the California GeoTracker records for this facility:](#)

CHMIRS:

OES Incident Number: 9010084
OES notification: Not reported
OES Date: Not reported
OES Time: Not reported
Incident Date: 17-FEB-90
Date Completed: 17-FEB-90
Property Use: 600
Agency Id Number: 21040
Agency Incident Number: 213-5
Time Notified: 1632
Time Completed: 2001
Surrounding Area: 600
Estimated Temperature: 55
Property Management: P
Special Studies 1: Not reported
Special Studies 2: Not reported
Special Studies 3: Not reported
Special Studies 4: Not reported
Special Studies 5: Not reported
Special Studies 6: Not reported
More Than Two Substances Involved?: N
Resp Agency Personel # Of Decontaminated: 0
Responding Agency Personel # Of Injuries: 0
Responding Agency Personel # Of Fatalities: 0
Others Number Of Decontaminated: 0
Others Number Of Injuries: 0
Others Number Of Fatalities: 0
Vehicle Make/year: Not reported
Vehicle License Number: Not reported
Vehicle State: Not reported
Vehicle Id Number: Not reported
CA/DOT/PUC/ICC Number: Not reported
Company Name: Not reported
Reporting Officer Name/ID: STEVEN KOMPFF, CAPTAIN MVFD
Report Date: 19-FEB-90
Comments: N
Facility Telephone: 415 388-5769
Waterway Involved: Not reported
Waterway: Not reported
Spill Site: Not reported
Cleanup By: Not reported
Containment: Not reported
What Happened: Not reported
Type: Not reported
Measure: Not reported
Other: Not reported
Date/Time: Not reported
Year: 88-92
Agency: Not reported
Incident Date: Not reported
Admin Agency: Not reported
Amount: Not reported
Contained: Not reported

Map ID
Direction
Distance
Elevation

MAP FINDINGS

Site

Database(s)

EDR ID Number
EPA ID Number

WEBSTER GEARS (Continued)

S100219572

Site Type: Not reported
E Date: 29-MAY-91
Substance: Not reported
Quantity Released: Not reported
BBLs: Not reported
Cups: Not reported
CUFT: Not reported
Gallons: Not reported
Grams: Not reported
Pounds: Not reported
Liters: Not reported
Ounces: Not reported
Pints: Not reported
Quarts: Not reported
Sheen: Not reported
Tons: Not reported
Unknown: Not reported
Evacuations: Not reported
Number of Injuries: Not reported
Number of Fatalities: Not reported
Description: Not reported

AA159
WSW
1/2-1
0.734 mi.
3877 ft.

251 SHORELINE HWY
MILL VALLEY, CA 94941
Site 1 of 3 in cluster AA

EDR US Hist Auto Stat 1015364441
N/A

Relative:
Lower

EDR Historical Auto Stations:

Name: ARCO SHORELINE HIGHWAY
Year: 1999

Actual:
35 ft.

Address: 251 SHORELINE HWY

Name: ARCO SHORELINE HIGHWAY
Year: 2000
Address: 251 SHORELINE HWY

Name: MILL VALLEY ARCO
Year: 2006
Address: 251 SHORELINE HWY

Name: MILL VALLEY ARCO
Year: 2007
Address: 251 SHORELINE HWY

Name: MILL VALLEY ARCO
Year: 2008
Address: 251 SHORELINE HWY

Name: MILL VALLEY ARCO
Year: 2009
Address: 251 SHORELINE HWY

Name: MILL VALLEY ARCO
Year: 2010
Address: 251 SHORELINE HWY

Name: MILL VALLEY ARCO

Map ID
Direction
Distance
Elevation

MAP FINDINGS

Site

Database(s)

EDR ID Number
EPA ID Number

(Continued)

1015364441

Year: 2011
Address: 251 SHORELINE HWY

Name: MILL VALLEY ARCO
Year: 2012
Address: 251 SHORELINE HWY

AA160 ARCO # 00254
WSW 251 SHORELINE HWY
1/2-1 MILL VALLEY, CA 94941
0.734 mi.
3877 ft. Site 2 of 3 in cluster AA

HIST CORTESE U003432239
LUST N/A
SWEEPS UST

Relative: HIST CORTESE:
Lower Region: CORTESE
Facility County Code: 21
Actual: Reg By: LTNKA
35 ft. Reg Id: 21-0009

LUST:
Region: STATE
Global Id: T0604100009
Latitude: 37.8816959028802
Longitude: -122.525045871735
Case Type: LUST Cleanup Site
Status: Completed - Case Closed
Status Date: 08/03/2004
Lead Agency: SAN FRANCISCO BAY RWQCB (REGION 2)
Case Worker: JMJ
Local Agency: MARIN COUNTY
RB Case Number: 21-0009
LOC Case Number: 21-0009
File Location: Not reported
Potential Media Affect: Other Groundwater (uses other than drinking water)
Potential Contaminants of Concern: Gasoline
Site History: Not reported

[Click here to access the California GeoTracker records for this facility:](#)

Contact:
Global Id: T0604100009
Contact Type: Local Agency Caseworker
Contact Name: UNK
Organization Name: MARIN COUNTY
Address: Not reported
City: r2 UNKNOWN
Email: Not reported
Phone Number: Not reported

Global Id: T0604100009
Contact Type: Regional Board Caseworker
Contact Name: JOHN JANG
Organization Name: SAN FRANCISCO BAY RWQCB (REGION 2)
Address: 1515 CLAY STREET, SUITE 1400
City: OAKLAND
Email: jjang@waterboards.ca.gov
Phone Number: Not reported

Map ID
Direction
Distance
Elevation

MAP FINDINGS

Site

Database(s)

EDR ID Number
EPA ID Number

ARCO # 00254 (Continued)

U003432239

Status History:

Global Id: T0604100009
Status: Open - Remediation
Status Date: 10/16/1995

Global Id: T0604100009
Status: Open - Site Assessment
Status Date: 10/06/1988

Global Id: T0604100009
Status: Open - Site Assessment
Status Date: 11/17/1988

Global Id: T0604100009
Status: Completed - Case Closed
Status Date: 08/03/2004

Global Id: T0604100009
Status: Open - Case Begin Date
Status Date: 12/31/1987

Regulatory Activities:

Global Id: T0604100009
Action Type: RESPONSE
Date: 10/25/2002
Action: Monitoring Report - Quarterly

Global Id: T0604100009
Action Type: Other
Date: 01/01/1950
Action: Leak Stopped

Global Id: T0604100009
Action Type: Other
Date: 01/01/1950
Action: Leak Reported

Global Id: T0604100009
Action Type: ENFORCEMENT
Date: 04/25/2003
Action: Staff Letter

Global Id: T0604100009
Action Type: ENFORCEMENT
Date: 05/29/2002
Action: Staff Letter

Global Id: T0604100009
Action Type: ENFORCEMENT
Date: 01/14/2004
Action: * Verbal Communication

Global Id: T0604100009
Action Type: ENFORCEMENT
Date: 01/13/2004
Action: * Verbal Communication

Map ID
Direction
Distance
Elevation

MAP FINDINGS

Site

Database(s)

EDR ID Number
EPA ID Number

ARCO # 00254 (Continued)

U003432239

Global Id:	T0604100009
Action Type:	ENFORCEMENT
Date:	11/17/2003
Action:	Staff Letter
Global Id:	T0604100009
Action Type:	ENFORCEMENT
Date:	09/17/2003
Action:	* Verbal Communication
Global Id:	T0604100009
Action Type:	ENFORCEMENT
Date:	01/29/2004
Action:	* Verbal Communication
Global Id:	T0604100009
Action Type:	ENFORCEMENT
Date:	12/03/2003
Action:	* Verbal Communication
Global Id:	T0604100009
Action Type:	ENFORCEMENT
Date:	08/03/2004
Action:	Closure/No Further Action Letter
Global Id:	T0604100009
Action Type:	RESPONSE
Date:	02/17/2004
Action:	Monitoring Report - Quarterly
Global Id:	T0604100009
Action Type:	ENFORCEMENT
Date:	06/10/2004
Action:	* Verbal Communication
Global Id:	T0604100009
Action Type:	ENFORCEMENT
Date:	08/09/2004
Action:	* Verbal Communication
Global Id:	T0604100009
Action Type:	RESPONSE
Date:	06/05/2003
Action:	Other Report / Document
Global Id:	T0604100009
Action Type:	ENFORCEMENT
Date:	12/29/2003
Action:	* Verbal Communication
Global Id:	T0604100009
Action Type:	ENFORCEMENT
Date:	04/26/2004
Action:	* Verbal Communication
Global Id:	T0604100009
Action Type:	Other

Map ID
Direction
Distance
Elevation

MAP FINDINGS

Site

Database(s)

EDR ID Number
EPA ID Number

ARCO # 00254 (Continued)

U003432239

Date: 01/01/1950
Action: Leak Discovery

LUST REG 2:

Region: 2
Facility Id: 21-0009
Facility Status: Case Closed
Case Number: 21-0009
How Discovered: Tank Closure
Leak Cause: UNK
Leak Source: UNK
Date Leak Confirmed: Not reported
Oversight Program: LUST
Prelim. Site Assessment Workplan Submitted: Not reported
Preliminary Site Assessment Began: 10/6/1988
Pollution Characterization Began: 11/17/1988
Pollution Remediation Plan Submitted: Not reported
Date Remediation Action Underway: 10/16/1995
Date Post Remedial Action Monitoring Began: Not reported

SWEEPS UST:

Status: Active
Comp Number: 26903
Number: 1
Board Of Equalization: 44-000506
Referral Date: 07-07-92
Action Date: 07-07-92
Created Date: 07-31-88
Owner Tank Id: 1-UNL-R
SWRCB Tank Id: 21-000-026903-000001
Tank Status: A
Capacity: 12000
Active Date: 07-07-92
Tank Use: M.V. FUEL
STG: P
Content: REG UNLEADED
Number Of Tanks: 5

Status: Active
Comp Number: 26903
Number: 1
Board Of Equalization: 44-000506
Referral Date: 07-07-92
Action Date: 07-07-92
Created Date: 07-31-88
Owner Tank Id: 2-UNL-R
SWRCB Tank Id: 21-000-026903-000002
Tank Status: A
Capacity: 12000
Active Date: 07-07-92
Tank Use: M.V. FUEL
STG: P
Content: REG UNLEADED
Number Of Tanks: Not reported

Map ID
Direction
Distance
Elevation

MAP FINDINGS

Site

Database(s)

EDR ID Number
EPA ID Number

ARCO # 00254 (Continued)

U003432239

Status: Active
Comp Number: 26903
Number: 1
Board Of Equalization: 44-000506
Referral Date: 07-07-92
Action Date: 07-07-92
Created Date: 07-31-88
Owner Tank Id: 3-UNL-P
SWRCB Tank Id: 21-000-026903-000003
Tank Status: A
Capacity: 12000
Active Date: 07-07-92
Tank Use: M.V. FUEL
STG: P
Content: PRM UNLEADED
Number Of Tanks: Not reported

Status: Active
Comp Number: 26903
Number: 1
Board Of Equalization: 44-000506
Referral Date: 07-07-92
Action Date: 07-07-92
Created Date: 07-31-88
Owner Tank Id: 4
SWRCB Tank Id: 21-000-026903-000004
Tank Status: A
Capacity: 500
Active Date: 07-07-92
Tank Use: OIL
STG: W
Content: WASTE OIL
Number Of Tanks: Not reported

Status: Active
Comp Number: 26903
Number: 1
Board Of Equalization: 44-000506
Referral Date: 07-07-92
Action Date: 07-07-92
Created Date: 07-31-88
Owner Tank Id: 5
SWRCB Tank Id: 21-000-026903-000005
Tank Status: A
Capacity: 550
Active Date: 07-01-85
Tank Use: OIL
STG: W
Content: WASTE OIL
Number Of Tanks: Not reported

Map ID
Direction
Distance
Elevation

MAP FINDINGS

Site

Database(s)

EDR ID Number
EPA ID Number

AA161 **KARIM SAFIRI**
WSW **251 SHORELINE HWY**
1/2-1 **MILL VALLEY, CA 94941**
0.734 mi.
3877 ft. **Site 3 of 3 in cluster AA**

HIST UST **U001600206**
 N/A

Relative:
Lower

HIST UST:
Region: STATE
Facility ID: 00000026903
Facility Type: Gas Station
Other Type: Not reported
Total Tanks: 0005
Contact Name: Not reported
Telephone: 0000000000
Owner Name: ARCO PETROLEUM PRODUCTS CO.
Owner Address: 515 SOUTH FLOWER STREET
Owner City,St,Zip: LOS ANGELES, CA 90071

Actual:
35 ft.

Tank Num: 001
Container Num: 0000000001
Year Installed: 1969
Tank Capacity: 00006000
Tank Used for: PRODUCT
Type of Fuel: 06
Tank Construction: 0000240 inches
Leak Detection: Stock Inventor, 10

Tank Num: 002
Container Num: 0000000002
Year Installed: 1969
Tank Capacity: 00006000
Tank Used for: PRODUCT
Type of Fuel: 06
Tank Construction: 0000240 inches
Leak Detection: Stock Inventor, 10

Tank Num: 003
Container Num: 0000000003
Year Installed: 1969
Tank Capacity: 00006000
Tank Used for: PRODUCT
Type of Fuel: 06
Tank Construction: 0000240 inches
Leak Detection: Stock Inventor, 10

Tank Num: 004
Container Num: 0000000004
Year Installed: 1969
Tank Capacity: 00006000
Tank Used for: PRODUCT
Type of Fuel: 06
Tank Construction: 0000240 inches
Leak Detection: Stock Inventor, 10

Tank Num: 005
Container Num: 0000000005
Year Installed: 1969
Tank Capacity: 00000550
Tank Used for: PRODUCT

Map ID
Direction
Distance
Elevation

MAP FINDINGS

Site

Database(s)

EDR ID Number
EPA ID Number

KARIM SAFIRI (Continued)

U001600206

Type of Fuel: WASTE OIL
Tank Construction: 0000093 inches
Leak Detection: Stock Inventor

AB162 **MILL VALLEY FIRE DEPARTMENT**
NW **1 HAMILTON DR**
1/2-1 **MILL VALLEY, CA 94941**
0.738 mi.
3895 ft. **Site 1 of 3 in cluster AB**

CA FID UST **S101624735**
SWEEPS UST **N/A**

Relative:
Lower

CA FID UST:

Actual:
33 ft.

Facility ID: 21001750
Regulated By: UTNKA
Regulated ID: 00057429
Cortese Code: Not reported
SIC Code: Not reported
Facility Phone: 4153884231
Mail To: Not reported
Mailing Address: P O BOX
Mailing Address 2: Not reported
Mailing City,St,Zip: MILL VALLEY 94941
Contact: Not reported
Contact Phone: Not reported
DUNs Number: Not reported
NPDES Number: Not reported
EPA ID: Not reported
Comments: Not reported
Status: Active

SWEEPS UST:

Status: Active
Comp Number: 57429
Number: 4
Board Of Equalization: Not reported
Referral Date: 07-01-85
Action Date: Not reported
Created Date: 12-31-88
Owner Tank Id: 1
SWRCB Tank Id: 21-000-057429-000001
Tank Status: A
Capacity: 100
Active Date: 07-01-85
Tank Use: OIL
STG: W
Content: WASTE OIL
Number Of Tanks: 1

MAP FINDINGS

Map ID
 Direction
 Distance
 Elevation

Site

Database(s)

EDR ID Number
 EPA ID Number

AB163 **MILL VALLEY FIRE DEPARTMENT**
NW **1 HAMILTON DR.**
1/2-1 **MILL VALLEY, CA 94941**
0.738 mi.
3895 ft. **Site 2 of 3 in cluster AB**

UST **U003914503**
 N/A

Relative: UST:
Lower Facility ID: 600209
 Latitude: 37.8964359
Actual: Longitude: -122.522839
33 ft. Permitting Agency: MARIN COUNTY

MARIN CO. UST:
 Facility Id: Not reported

 Tank Number: Not reported
 Tank Status: Not reported
 Tank Contents: Not reported
 Tank Use: Not reported
 Certificate Number: Not reported
 Last Inspected: Not reported
 Program: UST
 Location: Not reported
 Pulled Date: Not reported
 Reason: Not reported

Tank Number: Not reported
 Tank Status: Not reported
 Tank Contents: Not reported
 Tank Use: Not reported
 Certificate Number: Not reported
 Last Inspected: Not reported
 Program: UST
 Location: Not reported
 Pulled Date: 11/00/86
 Reason: Not reported

AB164 **MILL VALLEY FIRE DEPARTMENT**
NW **#1 HAMILTON DR.**
1/2-1 **MILL VALLEY, CA 94941**
0.738 mi.
3895 ft. **Site 3 of 3 in cluster AB**

HIST UST **U001600212**
 N/A

Relative: HIST UST:
Lower Region: STATE
 Facility ID: 00000057429
Actual: Facility Type: Other
33 ft. Other Type: FIRE DEPARTMENT
 Total Tanks: 0001
 Contact Name: CHIEF SOUZA
 Telephone: 4153884231
 Owner Name: CITY OF MILL VALLEY
 Owner Address: P.O. BOX 1029
 Owner City,St,Zip: MILL VALLEY, CA 94942

Tank Num: 001
 Container Num: 1
 Year Installed: 1976

Map ID
Direction
Distance
Elevation

MAP FINDINGS

Site

Database(s)

EDR ID Number
EPA ID Number

MILL VALLEY FIRE DEPARTMENT (Continued)

U001600212

Tank Capacity: 00000100
Tank Used for: WASTE
Type of Fuel: WASTE OIL
Tank Construction: Not reported
Leak Detection: Visual

**165
WSW
1/2-1
0.835 mi.
4410 ft.**

**FORMER CHEVRON
204 FLAMINGO ROAD
MILL VALLEY, CA**

**LUST S103640498
N/A**

**Relative:
Lower**

LUST:

**Actual:
34 ft.**

Region: STATE
Global Id: T0604136213
Latitude: 37.880928
Longitude: -122.526362
Case Type: LUST Cleanup Site
Status: Completed - Case Closed
Status Date: 11/23/2009
Lead Agency: SAN FRANCISCO BAY RWQCB (REGION 2)
Case Worker: JMJ
Local Agency: MARIN COUNTY
RB Case Number: 21-0389
LOC Case Number: Not reported
File Location: Regional Board
Potential Media Affect: Other Groundwater (uses other than drinking water)
Potential Contaminants of Concern: Diesel, Gasoline
Site History: Site contained a gasoline station from 1950 until December 2006. On 12/15/06, four USTs, one hydraulic hoist, one waste oil tank (WOT), and all dispensers and associated piping were removed when the station was demolished. One other hydraulic hoist was previously removed. The Site is currently a vacant lot. Ten soil confirmation samples were collected on 12/15/06 along with one grab groundwater (GW) sample from the main UST pit and one GW sample from the WOT pit. The grab GW samples contained up to 4,900 ppb of TPH-g, 44,000 ppb of TPH-d, 3,600 ppb of TOG, and 240 ppb of benzene. On 12/20/06, additional soil was excavated from the WOT pit and two additional soil confirmation samples were taken. In addition, 57,280 gallons of GW was extracted, treated, and discharged to the sanitary sewers from Dec. 18 22, 2006. Final grab GW samples were collected from each pit on 12/20/09. The final grab GW samples contained maximum concentrations of 5,000 ppb of TPH-g, 1,400 ppb of TPH-d, 3,600 ppb of POG, 240 ppb of benzene, and 6 ppb of MTBE. A Sensitive Receptor Survey in 2007 identified the nearest water well as being 1,800 feet from the site and the nearest surface water body as being 700 feet SW of the site. Eight soil borings were advanced in October and November 2007. One soil sample (SB7) from the hydraulic hoist area detected TPH-d at 540 mg/kg, TPH-ho at 1,300 mg/kg, and TOG at 1,000 mg/kg. All of the other soil samples contained low or non-detectable (ND) concentrations of chemicals of concern (COCs), although none of the soil samples from the other seven borings were analyzed for TPH-ho. Grab groundwater samples from the borings contained up to 510 ppb of TPH-d, 3,100 ppb of TOG, 16,400 ppm of TDS, and low or ND concentrations of the other COCs, although none of the groundwater samples were analyzed for TPH-ho. The high concentrations of TDS indicate that the groundwater beneath this site is not a potential source of drinking water. On 10/8/08, three additional borings were

Map ID
Direction
Distance
Elevation

MAP FINDINGS

Site

Database(s)

EDR ID Number
EPA ID Number

FORMER CHEVRON (Continued)

S103640498

advanced near the former hydraulic hoists using air-knife or hand-auger equipment. Boreholes were allowed to stay open for a couple of hours but no GW was encountered. Soil samples from the three borings contained fairly low concentrations of pollutants (maximum of 495 mg/kg of TOG, 66 mg/kg of TPH-ho, and 41 mg/kg of TPH-d. This site meets the criteria outlined in the January 5, 1996 RWQCB memorandum, Regional Board Supplemental Instructions to State Water Board, Interim Guidance on Required Cleanup at Low-Risk Fuel Sites. Based on data from the investigations to date, the maximum TOG, TPH-ho, and TPH-d concentrations detected are 1,000 mg/kg, 1,300 mg/kg, and 540 mg/kg, respectively, in SB7 at 5 fbg, which is the only soil sample to exceed any applicable ESLs. Recent soil data from borings SB9, SB10 and SB11 demonstrate that petroleum hydrocarbons detected in soil from SB7 are limited in extent. While there are limited data regarding TPH-ho at the site, TPH-ho are relatively immobile, does not dissolve readily in water, are not very volatile, and have little toxicity. Also, the high concentrations of TDS in the shallow groundwater indicate that the groundwater beneath this site is too saline to be a potential source of drinking water. Therefore, the residual concentrations in the soil and groundwater apparently do not represent a current or future public health, ecological, and water resources threat.

[Click here to access the California GeoTracker records for this facility:](#)

Contact:

Global Id: T0604136213
Contact Type: Local Agency Caseworker
Contact Name: G. MOBKY
Organization Name: MARIN COUNTY
Address: P.O.BOX 4186
City: SAN RAFAEL
Email: Not reported
Phone Number: 4154996647

Global Id: T0604136213
Contact Type: Regional Board Caseworker
Contact Name: JOHN JANG
Organization Name: SAN FRANCISCO BAY RWQCB (REGION 2)
Address: 1515 CLAY STREET, SUITE 1400
City: OAKLAND
Email: jjang@waterboards.ca.gov
Phone Number: Not reported

Status History:

Global Id: T0604136213
Status: Open - Site Assessment
Status Date: 05/04/2007

Global Id: T0604136213
Status: Completed - Case Closed
Status Date: 11/23/2009

Global Id: T0604136213
Status: Open - Case Begin Date
Status Date: 12/15/2006

Map ID
Direction
Distance
Elevation

MAP FINDINGS

Site

Database(s)

EDR ID Number
EPA ID Number

FORMER CHEVRON (Continued)

S103640498

Regulatory Activities:

Global Id:	T0604136213
Action Type:	Other
Date:	01/01/1950
Action:	Leak Discovery
Global Id:	T0604136213
Action Type:	RESPONSE
Date:	12/20/2007
Action:	Other Report / Document
Global Id:	T0604136213
Action Type:	Other
Date:	01/01/1950
Action:	Leak Reported
Global Id:	T0604136213
Action Type:	REMEDIATION
Date:	01/01/1950
Action:	Pump & Treat (P&T) Groundwater
Global Id:	T0604136213
Action Type:	REMEDIATION
Date:	01/01/1950
Action:	Excavation
Global Id:	T0604136213
Action Type:	RESPONSE
Date:	12/01/2008
Action:	Soil and Water Investigation Report
Global Id:	T0604136213
Action Type:	ENFORCEMENT
Date:	07/07/2008
Action:	13267 Requirement
Global Id:	T0604136213
Action Type:	ENFORCEMENT
Date:	10/08/2008
Action:	Technical Correspondence / Assistance / Other
Global Id:	T0604136213
Action Type:	ENFORCEMENT
Date:	10/21/2008
Action:	Technical Correspondence / Assistance / Other
Global Id:	T0604136213
Action Type:	ENFORCEMENT
Date:	09/09/2009
Action:	File Review - Closure
Global Id:	T0604136213
Action Type:	ENFORCEMENT
Date:	11/23/2009
Action:	Closure/No Further Action Letter
Global Id:	T0604136213

Map ID
Direction
Distance
Elevation

MAP FINDINGS

Site

Database(s)

EDR ID Number
EPA ID Number

FORMER CHEVRON (Continued)

S103640498

Action Type: ENFORCEMENT
Date: 06/16/2008
Action: Meeting

Global Id: T0604136213
Action Type: ENFORCEMENT
Date: 05/10/2007
Action: 13267 Requirement

Global Id: T0604136213
Action Type: ENFORCEMENT
Date: 09/04/2008
Action: 13267 Requirement

Global Id: T0604136213
Action Type: ENFORCEMENT
Date: 04/11/2008
Action: 13267 Requirement

Global Id: T0604136213
Action Type: ENFORCEMENT
Date: 09/17/2007
Action: 13267 Requirement

Global Id: T0604136213
Action Type: ENFORCEMENT
Date: 04/23/2007
Action: Meeting

Global Id: T0604136213
Action Type: ENFORCEMENT
Date: 01/29/2007
Action: * Verbal Communication

Global Id: T0604136213
Action Type: ENFORCEMENT
Date: 02/02/2007
Action: * Verbal Communication

Global Id: T0604136213
Action Type: ENFORCEMENT
Date: 01/31/2007
Action: * Verbal Communication

Global Id: T0604136213
Action Type: ENFORCEMENT
Date: 02/01/2007
Action: * Verbal Communication

Global Id: T0604136213
Action Type: ENFORCEMENT
Date: 03/12/2007
Action: * Verbal Communication

Global Id: T0604136213
Action Type: ENFORCEMENT
Date: 03/13/2007

Map ID
Direction
Distance
Elevation

MAP FINDINGS

Site

Database(s)

EDR ID Number
EPA ID Number

FORMER CHEVRON (Continued)

S103640498

Action: * Verbal Communication

Global Id: T0604136213
Action Type: ENFORCEMENT
Date: 06/09/2009
Action: Notification - Fee Title Owners Notice

Global Id: T0604136213
Action Type: ENFORCEMENT
Date: 09/03/2009
Action: Meeting

Global Id: T0604136213
Action Type: RESPONSE
Date: 08/10/2007
Action: Other Report / Document

Global Id: T0604136213
Action Type: RESPONSE
Date: 07/30/2008
Action: Other Workplan

AC166
SSE
1/2-1
0.846 mi.
4465 ft.

PHOTO WASTE RECYCLING
200 GATE 5 ROAD, #115
SAUSALITO, CA 94965
Site 1 of 4 in cluster AC

HWP S104574046
N/A

Relative:
Lower

HWP:
EPA Id: CAD981161367
Cleanup Status: NON-OPERATING
Latitude: 37.87105
Longitude: -122.5023
Facility Type: Historical - Non-Operating
Facility Size: Not reported
Team: Not reported
Supervisor: Not reported
Site Code: Not reported
Assembly District: 10
Senate District: 2
Public Information Officer: Not reported

Actual:
12 ft.

Closure:
EPA Id: CAD981161367
Facility Type: Historical - Non-Operating
Unit Names: Not reported
Event Description: Closure Final - ISSUE CLOSURE VERIFICATION
Actual Date: 02/26/1996

Map ID
 Direction
 Distance
 Elevation

MAP FINDINGS

Site

Database(s)

EDR ID Number
 EPA ID Number

AD167
WNW
1/2-1
0.896 mi.
4732 ft.

MILL VALLEY CORPORATION YARD
450 SYCAMORE AVENUE
MILL VALLEY, CA 94941
 Site 1 of 4 in cluster AD

NPDES S101630404
Cortese N/A
LUST
CA FID UST
SWEEPS UST
ENF

Relative:
Lower

NPDES:

Actual:
12 ft.

Npdes Number: CA0037711
 Facility Status: Historical
 Agency Id: 40518
 Region: 2
 Regulatory Measure Id: 332692
 Order No: R2-2007-0056
 Regulatory Measure Type: NPDES Permits
 Place Id: 255788
 WDID: 2 215015001
 Program Type: NPDmunilrg
 Adoption Date Of Regulatory Measure: 08/08/2007
 Effective Date Of Regulatory Measure: 10/01/2007
 Expiration Date Of Regulatory Measure: 09/30/2012
 Termination Date Of Regulatory Measure: 01/31/2013
 Discharge Name: SEWERAGE AGENCY OF SOUTHERN MARIN
 Discharge Address: 26 Corte Madera Avenue
 Discharge City: Mill Valley
 Discharge State: CA
 Discharge Zip: 94941

Npdes Number: CA0038849
 Facility Status: Historical
 Agency Id: 40518
 Region: 2
 Regulatory Measure Id: 360534
 Order No: R2-2007-0077
 Regulatory Measure Type: Co-Permittee
 Place Id: 255788
 WDID: 2 215015001
 Program Type: NPDmunilrg
 Adoption Date Of Regulatory Measure: 11/01/2007
 Effective Date Of Regulatory Measure: 03/01/2008
 Expiration Date Of Regulatory Measure: 12/31/2012
 Termination Date Of Regulatory Measure: 12/31/2012
 Discharge Name: SEWERAGE AGENCY OF SOUTHERN MARIN
 Discharge Address: 26 Corte Madera Avenue
 Discharge City: Mill Valley
 Discharge State: CA
 Discharge Zip: 94941

Npdes Number: CA0038849
 Facility Status: Active
 Agency Id: 40518
 Region: 2
 Regulatory Measure Id: 378828
 Order No: R2-2011-0012
 Regulatory Measure Type: Co-Permittee
 Place Id: 255788
 WDID: 2 215015001
 Program Type: NPDmunilrg
 Adoption Date Of Regulatory Measure: 03/09/2011

Map ID
Direction
Distance
Elevation

MAP FINDINGS

Site

Database(s)

EDR ID Number
EPA ID Number

MILL VALLEY CORPORATION YARD (Continued)

S101630404

Effective Date Of Regulatory Measure: 04/01/2011
Expiration Date Of Regulatory Measure: 12/31/2012
Termination Date Of Regulatory Measure: Not reported
Discharge Name: SEWERAGE AGENCY OF SOUTHERN MARIN
Discharge Address: 26 Corte Madera Avenue
Discharge City: Mill Valley
Discharge State: CA
Discharge Zip: 94941

Npdes Number: CA0037711
Facility Status: Active
Agency Id: 40518
Region: 2
Regulatory Measure Id: 388491
Order No: R2-2012-0094
Regulatory Measure Type: NPDES Permits
Place Id: 255788
WDID: 2 215015001
Program Type: NPDmunilrg
Adoption Date Of Regulatory Measure: 12/12/2012
Effective Date Of Regulatory Measure: 02/01/2013
Expiration Date Of Regulatory Measure: 01/31/2018
Termination Date Of Regulatory Measure: Not reported
Discharge Name: SEWERAGE AGENCY OF SOUTHERN MARIN
Discharge Address: 26 Corte Madera Avenue
Discharge City: Mill Valley
Discharge State: CA
Discharge Zip: 94941

Npdes Number: CA0038849
Facility Status: Active
Agency Id: 40518
Region: 2
Regulatory Measure Id: 389149
Order No: R2-2012-0096
Regulatory Measure Type: Co-Permittee
Place Id: 255788
WDID: 2 215015001
Program Type: NPDmunilrg
Adoption Date Of Regulatory Measure: 12/12/2012
Effective Date Of Regulatory Measure: 01/01/2013
Expiration Date Of Regulatory Measure: 12/31/2017
Termination Date Of Regulatory Measure: Not reported
Discharge Name: SEWERAGE AGENCY OF SOUTHERN MARIN
Discharge Address: 26 Corte Madera Avenue
Discharge City: Mill Valley
Discharge State: CA
Discharge Zip: 94941

Npdes Number: CAS000001
Facility Status: Active
Agency Id: 0
Region: 2
Regulatory Measure Id: 182125
Order No: 97-03-DWQ
Regulatory Measure Type: Enrollee
Place Id: Not reported

Map ID
Direction
Distance
Elevation

MAP FINDINGS

Site

Database(s)

EDR ID Number
EPA ID Number

MILL VALLEY CORPORATION YARD (Continued)

S101630404

WDID: 2 211000240
Program Type: Industrial
Adoption Date Of Regulatory Measure: Not reported
Effective Date Of Regulatory Measure: 03/06/1992
Expiration Date Of Regulatory Measure: Not reported
Termination Date Of Regulatory Measure: Not reported
Discharge Name: SEWERAGE AGENCY OF SOUTHERN MARIN
Discharge Address: 26 Corte Madera Ave
Discharge City: Mill Valley
Discharge State: California
Discharge Zip: 94941

CORTESE:

Region: CORTESE
Envirostor Id: Not reported
Site/Facility Type: Not reported
Cleanup Status: Not reported
Status Date: Not reported
Site Code: Not reported
Latitude: Not reported
Longitude: Not reported
Owner: Not reported
Enf Type: Not reported
Swat R: Not reported
Flag: CORTESE
Order No: R2-2007-0056
Waste Discharge System No: Not reported
Effective Date: 10/01/2007
Region 2: 2
WID Id: 2 215015001
Solid Waste Id No: Not reported
Waste Management Uit Name: Not reported

Region: CORTESE
Envirostor Id: Not reported
Site/Facility Type: Not reported
Cleanup Status: Not reported
Status Date: Not reported
Site Code: Not reported
Latitude: Not reported
Longitude: Not reported
Owner: Not reported
Enf Type: Not reported
Swat R: Not reported
Flag: CORTESE
Order No: R2-2007-0056
Waste Discharge System No: Not reported
Effective Date: 10/01/2007
Region 2: 2
WID Id: 2 215015001
Solid Waste Id No: Not reported
Waste Management Uit Name: Not reported

LUST:

Region: STATE
Global Id: T0604144284

MAP FINDINGS

MILL VALLEY CORPORATION YARD (Continued)

S101630404

Latitude: Longitude: Case Type: Status: Status Date: Lead Agency: Case Worker: Local Agency: RB Case Number: LOC Case Number: File Location: Potential Media Affect: Potential Contaminants of Concern: Site History:	37.896576 -122.528115 LUST Cleanup Site Completed - Case Closed 12/08/2009 SAN FRANCISCO BAY RWQCB (REGION 2) JMJ MARIN COUNTY 21-0383 Not reported Regional Board Other Groundwater (uses other than drinking water) Waste Oil / Motor / Hydraulic / Lubricating The site contains primarily the City of Mill Valley sewer treatment plant. The site is situated on filled land on the west side of Pickleweed Inlet, a tributary of Richardson Bay. The Marin County Department of Public Works corporation yard occupies the eastern part of the site. On November 23, 2005, one 550-gallon UST for waste oil was removed and disposed of. No obvious holes were observed in the UST during removal activities. Soil samples collected from the UST excavation contained up to 4,200 milligrams per kilogram (mg/kg) total petroleum hydrocarbons (TPH) as diesel (d), 27,000 mg/kg TPH as motor oil (mo), and 61,000 mg/kg total recoverable petroleum hydrocarbons (TRPH). Several LUFT 5 Metals and CAM 17 Metals were also detected in the soil samples. A grab-groundwater sample collected from the excavation contained TPH as gasoline (g), TPHd, TPHmo and TRPH at concentrations of 100 micrograms per liter (a%g/l), 14,000 a%g/l, 67,000 a%g/l and 62,000 a%g/l, respectively. Several volatile organic compounds (VOCs) and LUFT 5 Metals were also detected in the grab-groundwater sample. On September 4, 2007 Edd Clark & Associates, Inc. (ECA) advanced 4 exploratory soil borings. Minor concentrations of Oil & Grease (O&G) were detected in three soil samples (190 mg/kg maximum), none of which exceeded the 500 mg/kg Environmental Screening Level (ESL) for TPH-residual-fuels in shallow residential soils where groundwater is not considered a source of drinking water. Total chromium, lead, nickel and zinc were detected in all the soil samples at concentrations that were significantly less than their respective ESLs. No detections of fuel hydrocarbons (FHCs), VOCs, SVOCs or metals above their respective laboratory detection limits were reported from the grab-groundwater samples. Groundwater TDS results ranged from 3,500 milligrams per liter (mg/l) to 58,000 mg/l. These high TDS results indicates that shallow groundwater beneath this site is not a potential source of drinking water. Based on the soil and groundwater sample analytical results from the September 2007 soil and groundwater investigation, the extent of FHC-impacted soil and groundwater are considered to be highly localized and constrained to within 10 ft of the former UST excavation area. ECA also performed a sensitive receptor survey (SRS) for the site. The SRS identified the nearest sensitive receptors as the Arroyo Corte Madera del Presidio (400 ft south) and Pickleweed Inlet (900 ft east). No water wells were identified within the search radius; the two cathodic protection wells have been grouted and are not potential vertical migration pathways for FHCs. No vapors or other indications of a release were identified during the SRS. Based on the following, case closure for this site is considered to be appropriate: (1) The primary source (one 550-gallon waste oil UST and ancillary equipment) has been removed and surrounding impacted soils
--	---

Map ID
Direction
Distance
Elevation

MAP FINDINGS

Site

Database(s)

EDR ID Number
EPA ID Number

MILL VALLEY CORPORATION YARD (Continued)

S101630404

were removed during UST removal activities; (2) The site has been adequately investigated and characterized; (3) No detections of fuel hydrocarbons (FHCs), VOCs, semi-VOCs (SVOCs) or metals above their respective laboratory detection limits were reported from the grab-groundwater samples from the four borings advanced; (4) No water wells were identified during the SRS and the nearest surface water body is 400 ft to the south and not likely to be impacted; (5) The groundwater beneath the site is not suitable for drinking (TDS up to 58,000 mg/l); (6) Benzene and MTBE have never been detected in soil or groundwater samples collected from the site; (7) Residual impacted soils and/or groundwater are very localized (within less than 10 ft of former UST) and do not represent a current or future public health, ecological, and water resources threat under the current land use scenario.

[Click here to access the California GeoTracker records for this facility:](#)

Contact:

Global Id: T0604144284
Contact Type: Local Agency Caseworker
Contact Name: GREG MOBLEY
Organization Name: MARIN COUNTY
Address: 3501 CIVIC CENTER DR.
City: SAN RAFAEL
Email: Not reported
Phone Number: 4154996647

Global Id: T0604144284
Contact Type: Regional Board Caseworker
Contact Name: JOHN JANG
Organization Name: SAN FRANCISCO BAY RWQCB (REGION 2)
Address: 1515 CLAY STREET, SUITE 1400
City: OAKLAND
Email: jjang@waterboards.ca.gov
Phone Number: Not reported

Status History:

Global Id: T0604144284
Status: Open - Site Assessment
Status Date: 08/01/2006

Global Id: T0604144284
Status: Completed - Case Closed
Status Date: 12/08/2009

Global Id: T0604144284
Status: Open - Case Begin Date
Status Date: 11/23/2005

Regulatory Activities:

Global Id: T0604144284
Action Type: Other
Date: 01/01/1950
Action: Leak Discovery

Global Id: T0604144284
Action Type: Other

Map ID
Direction
Distance
Elevation

MAP FINDINGS

Site

Database(s)

EDR ID Number
EPA ID Number

MILL VALLEY CORPORATION YARD (Continued)

S101630404

Date: 01/01/1950
Action: Leak Reported

Global Id: T0604144284
Action Type: ENFORCEMENT
Date: 12/08/2009
Action: Closure/No Further Action Letter

Global Id: T0604144284
Action Type: RESPONSE
Date: 11/08/2006
Action: Other Workplan

Global Id: T0604144284
Action Type: ENFORCEMENT
Date: 06/01/2007
Action: 13267 Requirement

Global Id: T0604144284
Action Type: ENFORCEMENT
Date: 08/03/2006
Action: 13267 Requirement

Global Id: T0604144284
Action Type: REMEDIATION
Date: 01/01/1950
Action: Excavation

Global Id: T0604144284
Action Type: REMEDIATION
Date: 01/01/1950
Action: Pump & Treat (P&T) Groundwater

Global Id: T0604144284
Action Type: ENFORCEMENT
Date: 02/14/2007
Action: * Verbal Communication

Global Id: T0604144284
Action Type: ENFORCEMENT
Date: 02/15/2007
Action: * Verbal Communication

Global Id: T0604144284
Action Type: RESPONSE
Date: 11/01/2007
Action: Other Report / Document

Global Id: T0604144284
Action Type: ENFORCEMENT
Date: 09/14/2009
Action: File review

CA FID UST:
Facility ID: 21001166
Regulated By: UTNKA

Map ID
Direction
Distance
Elevation

MAP FINDINGS

Site

Database(s)

EDR ID Number
EPA ID Number

MILL VALLEY CORPORATION YARD (Continued)

S101630404

Regulated ID: Not reported
Cortese Code: Not reported
SIC Code: Not reported
Facility Phone: Not reported
Mail To: Not reported
Mailing Address: 26 CORTE MAERA AVE
Mailing Address 2: Not reported
Mailing City,St,Zip: MILL VALLEY 94941
Contact: Not reported
Contact Phone: Not reported
DUNs Number: Not reported
NPDES Number: Not reported
EPA ID: Not reported
Comments: Not reported
Status: Active

Facility ID: 21001166
Regulated By: UTNKA
Regulated ID: 00058617
Cortese Code: Not reported
SIC Code: Not reported
Facility Phone: 4153883764
Mail To: Not reported
Mailing Address: P O BOX
Mailing Address 2: Not reported
Mailing City,St,Zip: MILL VALLEY 94941
Contact: Not reported
Contact Phone: Not reported
DUNs Number: Not reported
NPDES Number: Not reported
EPA ID: Not reported
Comments: Not reported
Status: Active

Facility ID: 21001166
Regulated By: UTNKA
Regulated ID: 00058618
Cortese Code: Not reported
SIC Code: Not reported
Facility Phone: 4153882402
Mail To: Not reported
Mailing Address: P O BOX
Mailing Address 2: Not reported
Mailing City,St,Zip: MILL VALLEY 94941
Contact: Not reported
Contact Phone: Not reported
DUNs Number: Not reported
NPDES Number: Not reported
EPA ID: Not reported
Comments: Not reported
Status: Active

SWEEPS UST:
Status: Active
Comp Number: 10036
Number: 9
Board Of Equalization: 44-013788

Map ID
Direction
Distance
Elevation

MAP FINDINGS

Site

Database(s)

EDR ID Number
EPA ID Number

MILL VALLEY CORPORATION YARD (Continued)

S101630404

Referral Date: 01-10-90
Action Date: 01-10-90
Created Date: 01-10-90
Owner Tank Id: 1
SWRCB Tank Id: 21-000-010036-000001
Tank Status: A
Capacity: 1
Active Date: 01-10-90
Tank Use: UNKNOWN
STG: P
Content: UNKNOWN
Number Of Tanks: 3

Status: Active
Comp Number: 10036
Number: 9
Board Of Equalization: 44-013788
Referral Date: 01-10-90
Action Date: 01-10-90
Created Date: 01-10-90
Owner Tank Id: 2
SWRCB Tank Id: 21-000-010036-000002
Tank Status: A
Capacity: 1
Active Date: 01-10-90
Tank Use: UNKNOWN
STG: P
Content: UNKNOWN
Number Of Tanks: Not reported

Status: Active
Comp Number: 10036
Number: 9
Board Of Equalization: 44-013788
Referral Date: 01-10-90
Action Date: 01-10-90
Created Date: 01-10-90
Owner Tank Id: 3
SWRCB Tank Id: 21-000-010036-000003
Tank Status: A
Capacity: 1
Active Date: 01-10-90
Tank Use: UNKNOWN
STG: P
Content: UNKNOWN
Number Of Tanks: Not reported

Status: Active
Comp Number: 58617
Number: 9
Board Of Equalization: Not reported
Referral Date: 01-09-90
Action Date: 01-09-90
Created Date: 12-31-88
Owner Tank Id: T-Y3
SWRCB Tank Id: 21-000-058617-000001
Tank Status: A

Map ID
Direction
Distance
Elevation

MAP FINDINGS

Site

Database(s)

EDR ID Number
EPA ID Number

MILL VALLEY CORPORATION YARD (Continued)

S101630404

Capacity: 970
Active Date: 07-01-85
Tank Use: M.V. FUEL
STG: P
Content: DIESEL
Number Of Tanks: 3

Status: Active
Comp Number: 58617
Number: 9
Board Of Equalization: Not reported
Referral Date: 01-09-90
Action Date: 01-09-90
Created Date: 12-31-88
Owner Tank Id: T-Y4
SWRCB Tank Id: 21-000-058617-000002
Tank Status: A
Capacity: 970
Active Date: 07-01-85
Tank Use: M.V. FUEL
STG: P
Content: LEADED
Number Of Tanks: Not reported

Status: Active
Comp Number: 58617
Number: 9
Board Of Equalization: Not reported
Referral Date: 01-09-90
Action Date: 01-09-90
Created Date: 12-31-88
Owner Tank Id: T-Y5
SWRCB Tank Id: 21-000-058617-000003
Tank Status: A
Capacity: 970
Active Date: 07-01-85
Tank Use: M.V. FUEL
STG: P
Content: REG UNLEADED
Number Of Tanks: Not reported

ENF:

Region: 2
Facility Id: 255788
Agency Name: Not reported
Place Type: Utility
Place Subtype: Wastewater Treatment Facility
Facility Type: Municipal/Domestic
Agency Type: Not reported
Of Agencies: Not reported
Place Latitude: 37.87
Place Longitude: -122.451389
SIC Code 1: 4952
SIC Desc 1: Sewerage Systems
SIC Code 2: Not reported
SIC Desc 2: Not reported
SIC Code 3: Not reported

Map ID
Direction
Distance
Elevation

MAP FINDINGS

Site

Database(s)

EDR ID Number
EPA ID Number

MILL VALLEY CORPORATION YARD (Continued)

S101630404

SIC Desc 3:	Not reported
NAICS Code 1:	Not reported
NAICS Desc 1:	Not reported
NAICS Code 2:	Not reported
NAICS Desc 2:	Not reported
NAICS Code 3:	Not reported
NAICS Desc 3:	Not reported
# Of Places:	1
Source Of Facility:	Enf Action
Design Flow:	Not reported
Threat To Water Quality:	Not reported
Complexity:	Not reported
Pretreatment:	Not reported
Facility Waste Type:	Not reported
Facility Waste Type 2:	Not reported
Facility Waste Type 3:	Not reported
Facility Waste Type 4:	Not reported
Program:	Not reported
Program Category1:	Not reported
Program Category2:	NPDESWW
# Of Programs:	Not reported
WDID:	Not reported
Reg Measure Id:	Not reported
Reg Measure Type:	Not reported
Region:	Not reported
Order #:	Not reported
Npdes# CA#:	Not reported
Major-Minor:	Not reported
Npdes Type:	Not reported
Reclamation:	Not reported
Dredge Fill Fee:	Not reported
301H:	Not reported
Application Fee Amt Received:	Not reported
Status:	Not reported
Status Date:	Not reported
Effective Date:	Not reported
Expiration/Review Date:	Not reported
Termination Date:	Not reported
WDR Review - Amend:	Not reported
WDR Review - Revise/Renew:	Not reported
WDR Review - Rescind:	Not reported
WDR Review - No Action Required:	Not reported
WDR Review - Pending:	Not reported
WDR Review - Planned:	Not reported
Status Enrollee:	Not reported
Individual/General:	Not reported
Fee Code:	Not reported
Direction/Voice:	Not reported
Enforcement Id(EID):	342231
Region:	2
Order / Resolution Number:	R2-2008-0011
Enforcement Action Type:	13267 Letter
Effective Date:	03/12/2008
Adoption/Issuance Date:	03/12/2008
Achieve Date:	Not reported
Termination Date:	Not reported
ACL Issuance Date:	Not reported

Map ID
Direction
Distance
Elevation

MAP FINDINGS

Site

Database(s)

EDR ID Number
EPA ID Number

MILL VALLEY CORPORATION YARD (Continued)

S101630404

EPL Issuance Date:	Not reported
Status:	Active
Title:	Requiring missing and additional information by CAO R2-2008-0011
Description:	Requiring additional information for investigation of the January 25 and 31 spills, and prevent for future spills
Program:	NPDESWW
Latest Milestone Completion Date:	Not reported
# Of Programs1:	1
Total Assessment Amount:	0
Initial Assessed Amount:	0
Liability \$ Amount:	0
Project \$ Amount:	0
Liability \$ Paid:	0
Project \$ Completed:	0
Total \$ Paid/Completed Amount:	0
Region:	2
Facility Id:	255788
Agency Name:	SEWERAGE AGENCY OF SOUTHERN MARIN
Place Type:	Utility
Place Subtype:	Wastewater Treatment Facility
Facility Type:	Municipal/Domestic
Agency Type:	Special District
# Of Agencies:	1
Place Latitude:	37.87
Place Longitude:	-122.451389
SIC Code 1:	4952
SIC Desc 1:	Sewerage Systems
SIC Code 2:	Not reported
SIC Desc 2:	Not reported
SIC Code 3:	Not reported
SIC Desc 3:	Not reported
NAICS Code 1:	Not reported
NAICS Desc 1:	Not reported
NAICS Code 2:	Not reported
NAICS Desc 2:	Not reported
NAICS Code 3:	Not reported
NAICS Desc 3:	Not reported
# Of Places:	1
Source Of Facility:	Reg Meas
Design Flow:	3.6
Threat To Water Quality:	2
Complexity:	A
Pretreatment:	N - POTW does not have EPA approved pretreatment prog.
Facility Waste Type:	Domestic wastewater
Facility Waste Type 2:	Not reported
Facility Waste Type 3:	Not reported
Facility Waste Type 4:	Not reported
Program:	NPDMUNILRG
Program Category1:	NPDESWW
Program Category2:	NPDESWW
# Of Programs:	1
WDID:	2 215015001
Reg Measure Id:	332692
Reg Measure Type:	NPDES Permits
Region:	2
Order #:	R2-2007-0056

Map ID
Direction
Distance
Elevation

MAP FINDINGS

Site

Database(s)

EDR ID Number
EPA ID Number

MILL VALLEY CORPORATION YARD (Continued)

S101630404

Npdes# CA#: CA0037711
Major-Minor: Major
Npdes Type: MUN
Reclamation: N - No
Dredge Fill Fee: Not reported
301H: N
Application Fee Amt Received: 4000
Status: Historical
Status Date: 02/12/2013
Effective Date: 10/01/2007
Expiration/Review Date: 09/30/2012
Termination Date: 01/31/2013
WDR Review - Amend: Not reported
WDR Review - Revise/Renew: Not reported
WDR Review - Rescind: Not reported
WDR Review - No Action Required: Not reported
WDR Review - Pending: Not reported
WDR Review - Planned: Not reported
Status Enrollee: N
Individual/General: I
Fee Code: 66 - NPDES Based on Flow
Direction/Voice: Passive
Enforcement Id(EID): 362588
Region: 2
Order / Resolution Number: R2-2009-0026
Enforcement Action Type: Admin Civil Liability
Effective Date: 04/08/2009
Adoption/Issuance Date: 04/08/2009
Achieve Date: Not reported
Termination Date: Not reported
ACL Issuance Date: 08/11/2008
EPL Issuance Date: Not reported
Status: Active
Title: ACL Order No. R2-2009-0026 for SASM
Description: ACL Order re. Complaint 2008-0070 to enforce two discharges in violation of NPDES permit. Jan 25 discharge of 2.45 MG screened untreated sewage, and Jan. 31 discharge of 0.962 MG of undisinfected treated wastewater. As part of settlement, included four other unpermitted discharges from Dec 2004 to Dec 2005

Program: NPDmunilrg
Latest Milestone Completion Date: 2013-12-30
Of Programs1: 1
Total Assessment Amount: 1600000
Initial Assessed Amount: 1600000
Liability \$ Amount: 800000
Project \$ Amount: 0
Liability \$ Paid: 800000
Project \$ Completed: 0
Total \$ Paid/Completed Amount: 1000000

Region: 2
Facility Id: 255788
Agency Name: SEWERAGE AGENCY OF SOUTHERN MARIN
Place Type: Utility
Place Subtype: Wastewater Treatment Facility
Facility Type: Municipal/Domestic

Map ID
Direction
Distance
Elevation

MAP FINDINGS

Site

Database(s)

EDR ID Number
EPA ID Number

MILL VALLEY CORPORATION YARD (Continued)

S101630404

Agency Type:	Special District
# Of Agencies:	1
Place Latitude:	37.87
Place Longitude:	-122.451389
SIC Code 1:	4952
SIC Desc 1:	Sewerage Systems
SIC Code 2:	Not reported
SIC Desc 2:	Not reported
SIC Code 3:	Not reported
SIC Desc 3:	Not reported
NAICS Code 1:	Not reported
NAICS Desc 1:	Not reported
NAICS Code 2:	Not reported
NAICS Desc 2:	Not reported
NAICS Code 3:	Not reported
NAICS Desc 3:	Not reported
# Of Places:	1
Source Of Facility:	Reg Meas
Design Flow:	3.6
Threat To Water Quality:	2
Complexity:	A
Pretreatment:	N - POTW does not have EPA approved pretreatment prog.
Facility Waste Type:	Domestic wastewater
Facility Waste Type 2:	Not reported
Facility Waste Type 3:	Not reported
Facility Waste Type 4:	Not reported
Program:	NPDMUNILRG
Program Category1:	NPDESWW
Program Category2:	NPDESWW
# Of Programs:	1
WDID:	2 215015001
Reg Measure Id:	332692
Reg Measure Type:	NPDES Permits
Region:	2
Order #:	R2-2007-0056
Npdes# CA#:	CA0037711
Major-Minor:	Major
Npdes Type:	MUN
Reclamation:	N - No
Dredge Fill Fee:	Not reported
301H:	N
Application Fee Amt Received:	4000
Status:	Historical
Status Date:	02/12/2013
Effective Date:	10/01/2007
Expiration/Review Date:	09/30/2012
Termination Date:	01/31/2013
WDR Review - Amend:	Not reported
WDR Review - Revise/Renew:	Not reported
WDR Review - Rescind:	Not reported
WDR Review - No Action Required:	Not reported
WDR Review - Pending:	Not reported
WDR Review - Planned:	Not reported
Status Enrollee:	N
Individual/General:	I
Fee Code:	66 - NPDES Based on Flow
Direction/Voice:	Passive

Map ID
Direction
Distance
Elevation

MAP FINDINGS

Site

Database(s)

EDR ID Number
EPA ID Number

MILL VALLEY CORPORATION YARD (Continued)

S101630404

Enforcement Id(EID): 355056
Region: 2
Order / Resolution Number: SWB-2008-2-0029
Enforcement Action Type: Expedited Payment Letter
Effective Date: 07/24/2008
Adoption/Issuance Date: Not reported
Achieve Date: Not reported
Termination Date: Not reported
ACL Issuance Date: Not reported
EPL Issuance Date: 07/24/2008
Status: Withdrawn
Title: Expedited Payment Letter for SEWERAGE AGENCY OF SOUTHERN MARIN
Description: EPL was sent for one serious effluent violations for \$3,000. However, the discharger was in compliance with a CDO and therefore the violation is exempt from MMPs.

Program: NPDmunilrg
Latest Milestone Completion Date: Not reported
Of Programs1: 1
Total Assessment Amount: 0
Initial Assessed Amount: 0
Liability \$ Amount: 0
Project \$ Amount: 0
Liability \$ Paid: 0
Project \$ Completed: 0
Total \$ Paid/Completed Amount: 0

Region: 2
Facility Id: 255788
Agency Name: SEWERAGE AGENCY OF SOUTHERN MARIN
Place Type: Utility
Place Subtype: Wastewater Treatment Facility
Facility Type: Municipal/Domestic
Agency Type: Special District
Of Agencies: 1
Place Latitude: 37.87
Place Longitude: -122.451389
SIC Code 1: 4952
SIC Desc 1: Sewerage Systems
SIC Code 2: Not reported
SIC Desc 2: Not reported
SIC Code 3: Not reported
SIC Desc 3: Not reported
NAICS Code 1: Not reported
NAICS Desc 1: Not reported
NAICS Code 2: Not reported
NAICS Desc 2: Not reported
NAICS Code 3: Not reported
NAICS Desc 3: Not reported
Of Places: 1
Source Of Facility: Reg Meas
Design Flow: 3.6
Threat To Water Quality: 2
Complexity: A
Pretreatment: N - POTW does not have EPA approved pretreatment prog.
Facility Waste Type: Domestic wastewater
Facility Waste Type 2: Not reported
Facility Waste Type 3: Not reported

Map ID
 Direction
 Distance
 Elevation

MAP FINDINGS

Site

Database(s)

EDR ID Number
 EPA ID Number

MILL VALLEY CORPORATION YARD (Continued)

S101630404

Facility Waste Type 4:	Not reported
Program:	NPDMUNILRG
Program Category1:	NPDESWW
Program Category2:	NPDESWW
# Of Programs:	1
WDID:	2 215015001
Reg Measure Id:	332692
Reg Measure Type:	NPDES Permits
Region:	2
Order #:	R2-2007-0056
Npdes# CA#:	CA0037711
Major-Minor:	Major
Npdes Type:	MUN
Reclamation:	N - No
Dredge Fill Fee:	Not reported
301H:	N
Application Fee Amt Received:	4000
Status:	Historical
Status Date:	02/12/2013
Effective Date:	10/01/2007
Expiration/Review Date:	09/30/2012
Termination Date:	01/31/2013
WDR Review - Amend:	Not reported
WDR Review - Revise/Renew:	Not reported
WDR Review - Rescind:	Not reported
WDR Review - No Action Required:	Not reported
WDR Review - Pending:	Not reported
WDR Review - Planned:	Not reported
Status Enrollee:	N
Individual/General:	I
Fee Code:	66 - NPDES Based on Flow
Direction/Voice:	Passive
Enforcement Id(EID):	342223
Region:	2
Order / Resolution Number:	R2-2008-0010
Enforcement Action Type:	Clean-up and Abatement Order
Effective Date:	02/08/2008
Adoption/Issuance Date:	02/08/2008
Achieve Date:	Not reported
Termination Date:	06/08/2009
ACL Issuance Date:	Not reported
EPL Issuance Date:	Not reported
Status:	Active
Title:	SASM CAO R2-2008-0010 for January 2008 sewage spills
Description:	This order requires SASM to cleanup and abate the January 25 and January 31, 2008 sewage overflows/spills.
Program:	NPDMUNILRG
Latest Milestone Completion Date:	Not reported
# Of Programs1:	1
Total Assessment Amount:	0
Initial Assessed Amount:	0
Liability \$ Amount:	0
Project \$ Amount:	0
Liability \$ Paid:	0
Project \$ Completed:	0
Total \$ Paid/Completed Amount:	0

Map ID
Direction
Distance
Elevation

MAP FINDINGS

Site

Database(s)

EDR ID Number
EPA ID Number

MILL VALLEY CORPORATION YARD (Continued)

S101630404

Region:	2
Facility Id:	255788
Agency Name:	SEWERAGE AGENCY OF SOUTHERN MARIN
Place Type:	Utility
Place Subtype:	Wastewater Treatment Facility
Facility Type:	Municipal/Domestic
Agency Type:	Special District
# Of Agencies:	1
Place Latitude:	37.87
Place Longitude:	-122.451389
SIC Code 1:	4952
SIC Desc 1:	Sewerage Systems
SIC Code 2:	Not reported
SIC Desc 2:	Not reported
SIC Code 3:	Not reported
SIC Desc 3:	Not reported
NAICS Code 1:	Not reported
NAICS Desc 1:	Not reported
NAICS Code 2:	Not reported
NAICS Desc 2:	Not reported
NAICS Code 3:	Not reported
NAICS Desc 3:	Not reported
# Of Places:	1
Source Of Facility:	Reg Meas
Design Flow:	3.6
Threat To Water Quality:	2
Complexity:	A
Pretreatment:	N - POTW does not have EPA approved pretreatment prog.
Facility Waste Type:	Domestic wastewater
Facility Waste Type 2:	Not reported
Facility Waste Type 3:	Not reported
Facility Waste Type 4:	Not reported
Program:	NPDMUNILRG
Program Category1:	NPDESWW
Program Category2:	NPDESWW
# Of Programs:	1
WDID:	2 215015001
Reg Measure Id:	332692
Reg Measure Type:	NPDES Permits
Region:	2
Order #:	R2-2007-0056
Npdes# CA#:	CA0037711
Major-Minor:	Major
Npdes Type:	MUN
Reclamation:	N - No
Dredge Fill Fee:	Not reported
301H:	N
Application Fee Amt Received:	4000
Status:	Historical
Status Date:	02/12/2013
Effective Date:	10/01/2007
Expiration/Review Date:	09/30/2012
Termination Date:	01/31/2013
WDR Review - Amend:	Not reported
WDR Review - Revise/Renew:	Not reported
WDR Review - Rescind:	Not reported
WDR Review - No Action Required:	Not reported

Map ID
Direction
Distance
Elevation

MAP FINDINGS

Site

Database(s)

EDR ID Number
EPA ID Number

MILL VALLEY CORPORATION YARD (Continued)

S101630404

WDR Review - Pending:	Not reported
WDR Review - Planned:	Not reported
Status Enrollee:	N
Individual/General:	I
Fee Code:	66 - NPDES Based on Flow
Direction/Voice:	Passive
Enforcement Id(EID):	341953
Region:	2
Order / Resolution Number:	Not reported
Enforcement Action Type:	Notice of Violation
Effective Date:	03/06/2008
Adoption/Issuance Date:	08/08/2007
Achieve Date:	Not reported
Termination Date:	Not reported
ACL Issuance Date:	Not reported
EPL Issuance Date:	Not reported
Status:	Active
Title:	Notice of Violation for Sewerage Agency of Southern Marin
Description:	chemical spill near sodium hypochlorite tank
Program:	NPDMUNILRG
Latest Milestone Completion Date:	Not reported
# Of Programs1:	1
Total Assessment Amount:	0
Initial Assessed Amount:	0
Liability \$ Amount:	0
Project \$ Amount:	0
Liability \$ Paid:	0
Project \$ Completed:	0
Total \$ Paid/Completed Amount:	0
Region:	2
Facility Id:	255788
Agency Name:	SEWERAGE AGENCY OF SOUTHERN MARIN
Place Type:	Utility
Place Subtype:	Wastewater Treatment Facility
Facility Type:	Municipal/Domestic
Agency Type:	Special District
# Of Agencies:	1
Place Latitude:	37.87
Place Longitude:	-122.451389
SIC Code 1:	4952
SIC Desc 1:	Sewerage Systems
SIC Code 2:	Not reported
SIC Desc 2:	Not reported
SIC Code 3:	Not reported
SIC Desc 3:	Not reported
NAICS Code 1:	Not reported
NAICS Desc 1:	Not reported
NAICS Code 2:	Not reported
NAICS Desc 2:	Not reported
NAICS Code 3:	Not reported
NAICS Desc 3:	Not reported
# Of Places:	1
Source Of Facility:	Reg Meas
Design Flow:	3.6
Threat To Water Quality:	2
Complexity:	A

Map ID
Direction
Distance
Elevation

MAP FINDINGS

Site

Database(s)

EDR ID Number
EPA ID Number

MILL VALLEY CORPORATION YARD (Continued)

S101630404

Pretreatment:	N - POTW does not have EPA approved pretreatment prog.
Facility Waste Type:	Domestic wastewater
Facility Waste Type 2:	Not reported
Facility Waste Type 3:	Not reported
Facility Waste Type 4:	Not reported
Program:	NPDMUNILRG
Program Category1:	NPDESWW
Program Category2:	NPDESWW
# Of Programs:	1
WDID:	2 215015001
Reg Measure Id:	332692
Reg Measure Type:	NPDES Permits
Region:	2
Order #:	R2-2007-0056
Npdes# CA#:	CA0037711
Major-Minor:	Major
Npdes Type:	MUN
Reclamation:	N - No
Dredge Fill Fee:	Not reported
301H:	N
Application Fee Amt Received:	4000
Status:	Historical
Status Date:	02/12/2013
Effective Date:	10/01/2007
Expiration/Review Date:	09/30/2012
Termination Date:	01/31/2013
WDR Review - Amend:	Not reported
WDR Review - Revise/Renew:	Not reported
WDR Review - Rescind:	Not reported
WDR Review - No Action Required:	Not reported
WDR Review - Pending:	Not reported
WDR Review - Planned:	Not reported
Status Enrollee:	N
Individual/General:	I
Fee Code:	66 - NPDES Based on Flow
Direction/Voice:	Passive
Enforcement Id(EID):	332713
Region:	2
Order / Resolution Number:	R2-2007-0057
Enforcement Action Type:	Cease and Desist Order
Effective Date:	10/01/2007
Adoption/Issuance Date:	08/08/2007
Achieve Date:	Not reported
Termination Date:	Not reported
ACL Issuance Date:	Not reported
EPL Issuance Date:	Not reported
Status:	Active
Title:	CDO R2-2007-0057 for SASM
Description:	Not reported
Program:	NPDMUNILRG
Latest Milestone Completion Date:	Not reported
# Of Programs1:	1
Total Assessment Amount:	0
Initial Assessed Amount:	0
Liability \$ Amount:	0
Project \$ Amount:	0
Liability \$ Paid:	0

Map ID
Direction
Distance
Elevation

MAP FINDINGS

Site

Database(s)

EDR ID Number
EPA ID Number

MILL VALLEY CORPORATION YARD (Continued)

S101630404

Project \$ Completed:	0
Total \$ Paid/Completed Amount:	0
Region:	2
Facility Id:	255788
Agency Name:	SEWERAGE AGENCY OF SOUTHERN MARIN
Place Type:	Utility
Place Subtype:	Wastewater Treatment Facility
Facility Type:	Municipal/Domestic
Agency Type:	Special District
# Of Agencies:	1
Place Latitude:	37.87
Place Longitude:	-122.451389
SIC Code 1:	4952
SIC Desc 1:	Sewerage Systems
SIC Code 2:	Not reported
SIC Desc 2:	Not reported
SIC Code 3:	Not reported
SIC Desc 3:	Not reported
NAICS Code 1:	Not reported
NAICS Desc 1:	Not reported
NAICS Code 2:	Not reported
NAICS Desc 2:	Not reported
NAICS Code 3:	Not reported
NAICS Desc 3:	Not reported
# Of Places:	1
Source Of Facility:	Reg Meas
Design Flow:	3.6
Threat To Water Quality:	2
Complexity:	A
Pretreatment:	N - POTW does not have EPA approved pretreatment prog.
Facility Waste Type:	Domestic wastewater
Facility Waste Type 2:	Not reported
Facility Waste Type 3:	Not reported
Facility Waste Type 4:	Not reported
Program:	NPDMUNILRG
Program Category1:	NPDESWW
Program Category2:	NPDESWW
# Of Programs:	1
WDID:	2 215015001
Reg Measure Id:	142169
Reg Measure Type:	NPDES Permits
Region:	2
Order #:	95-128
Npdes# CA#:	CA0037711
Major-Minor:	Major
Npdes Type:	MUN
Reclamation:	N - No
Dredge Fill Fee:	Not reported
301H:	N
Application Fee Amt Received:	Not reported
Status:	Historical
Status Date:	06/21/1995
Effective Date:	06/21/1995
Expiration/Review Date:	06/21/2000
Termination Date:	06/19/2001
WDR Review - Amend:	Not reported

Map ID
Direction
Distance
Elevation

MAP FINDINGS

Site

Database(s)

EDR ID Number
EPA ID Number

MILL VALLEY CORPORATION YARD (Continued)

S101630404

WDR Review - Revise/Renew:	Not reported
WDR Review - Rescind:	Not reported
WDR Review - No Action Required:	Not reported
WDR Review - Pending:	Not reported
WDR Review - Planned:	Not reported
Status Enrollee:	N
Individual/General:	I
Fee Code:	Not reported
Direction/Voice:	Passive
Enforcement Id(EID):	242362
Region:	2
Order / Resolution Number:	R2-2002-0001
Enforcement Action Type:	Admin Civil Liability
Effective Date:	02/28/2002
Adoption/Issuance Date:	Not reported
Achieve Date:	Not reported
Termination Date:	Not reported
ACL Issuance Date:	Not reported
EPL Issuance Date:	Not reported
Status:	Historical
Title:	Enforcement - 2 215015001
Description:	Two settleable matter violations, Daily max on Feb 21, 2001 and Monthly Average on Feb 28, 2001. Total fine - \$6000
Program:	NPDMUNILRG
Latest Milestone Completion Date:	2004-06-01
# Of Programs1:	1
Total Assessment Amount:	6000
Initial Assessed Amount:	0
Liability \$ Amount:	3000
Project \$ Amount:	0
Liability \$ Paid:	3000
Project \$ Completed:	0
Total \$ Paid/Completed Amount:	6000
Region:	2
Facility Id:	255788
Agency Name:	SEWERAGE AGENCY OF SOUTHERN MARIN
Place Type:	Utility
Place Subtype:	Wastewater Treatment Facility
Facility Type:	Municipal/Domestic
Agency Type:	Special District
# Of Agencies:	1
Place Latitude:	37.87
Place Longitude:	-122.451389
SIC Code 1:	4952
SIC Desc 1:	Sewerage Systems
SIC Code 2:	Not reported
SIC Desc 2:	Not reported
SIC Code 3:	Not reported
SIC Desc 3:	Not reported
NAICS Code 1:	Not reported
NAICS Desc 1:	Not reported
NAICS Code 2:	Not reported
NAICS Desc 2:	Not reported
NAICS Code 3:	Not reported
NAICS Desc 3:	Not reported
# Of Places:	1

Map ID
Direction
Distance
Elevation

MAP FINDINGS

Site

Database(s)

EDR ID Number
EPA ID Number

MILL VALLEY CORPORATION YARD (Continued)

S101630404

Source Of Facility:	Reg Meas
Design Flow:	3.6
Threat To Water Quality:	2
Complexity:	A
Pretreatment:	N - POTW does not have EPA approved pretreatment prog.
Facility Waste Type:	Domestic wastewater
Facility Waste Type 2:	Not reported
Facility Waste Type 3:	Not reported
Facility Waste Type 4:	Not reported
Program:	NPDMUNILRG
Program Category1:	NPDESWW
Program Category2:	NPDESWW
# Of Programs:	1
WDID:	2 215015001
Reg Measure Id:	148566
Reg Measure Type:	NPDES Permits
Region:	2
Order #:	R2-2001-0070
Npdes# CA#:	CA0037711
Major-Minor:	Major
Npdes Type:	MUN
Reclamation:	N - No
Dredge Fill Fee:	Not reported
301H:	N
Application Fee Amt Received:	4000
Status:	Historical
Status Date:	05/16/2011
Effective Date:	06/20/2001
Expiration/Review Date:	05/30/2006
Termination Date:	10/01/2007
WDR Review - Amend:	Not reported
WDR Review - Revise/Renew:	Not reported
WDR Review - Rescind:	Not reported
WDR Review - No Action Required:	Not reported
WDR Review - Pending:	Not reported
WDR Review - Planned:	Not reported
Status Enrollee:	N
Individual/General:	I
Fee Code:	66 - NPDES Based on Flow
Direction/Voice:	Passive
Enforcement Id(EID):	336017
Region:	2
Order / Resolution Number:	R2-2007-0074
Enforcement Action Type:	Admin Civil Liability
Effective Date:	11/21/2007
Adoption/Issuance Date:	Not reported
Achieve Date:	Not reported
Termination Date:	11/17/2009
ACL Issuance Date:	11/21/2007
EPL Issuance Date:	Not reported
Status:	Historical
Title:	MMP R2-2007-0074 for SASM WWTP
Description:	MMP Complaint No. R2-2007-0074 for six violations for the period between Jan. 05- Aug. 07.
Program:	NPDMUNILRG
Latest Milestone Completion Date:	2009-02-23
# Of Programs1:	1

Map ID
Direction
Distance
Elevation

MAP FINDINGS

Site

Database(s)

EDR ID Number
EPA ID Number

MILL VALLEY CORPORATION YARD (Continued)

S101630404

Total Assessment Amount:	12000
Initial Assessed Amount:	0
Liability \$ Amount:	0
Project \$ Amount:	0
Liability \$ Paid:	0
Project \$ Completed:	0
Total \$ Paid/Completed Amount:	12000
Region:	2
Facility Id:	255788
Agency Name:	SEWERAGE AGENCY OF SOUTHERN MARIN
Place Type:	Utility
Place Subtype:	Wastewater Treatment Facility
Facility Type:	Municipal/Domestic
Agency Type:	Special District
# Of Agencies:	1
Place Latitude:	37.87
Place Longitude:	-122.451389
SIC Code 1:	4952
SIC Desc 1:	Sewerage Systems
SIC Code 2:	Not reported
SIC Desc 2:	Not reported
SIC Code 3:	Not reported
SIC Desc 3:	Not reported
NAICS Code 1:	Not reported
NAICS Desc 1:	Not reported
NAICS Code 2:	Not reported
NAICS Desc 2:	Not reported
NAICS Code 3:	Not reported
NAICS Desc 3:	Not reported
# Of Places:	1
Source Of Facility:	Reg Meas
Design Flow:	3.6
Threat To Water Quality:	2
Complexity:	A
Pretreatment:	N - POTW does not have EPA approved pretreatment prog.
Facility Waste Type:	Domestic wastewater
Facility Waste Type 2:	Not reported
Facility Waste Type 3:	Not reported
Facility Waste Type 4:	Not reported
Program:	NPDMUNILRG
Program Category1:	NPDESWW
Program Category2:	NPDESWW
# Of Programs:	1
WDID:	2 215015001
Reg Measure Id:	148566
Reg Measure Type:	NPDES Permits
Region:	2
Order #:	R2-2001-0070
Npdes# CA#:	CA0037711
Major-Minor:	Major
Npdes Type:	MUN
Reclamation:	N - No
Dredge Fill Fee:	Not reported
301H:	N
Application Fee Amt Received:	4000
Status:	Historical

Map ID
 Direction
 Distance
 Elevation

MAP FINDINGS

Site

Database(s)

EDR ID Number
 EPA ID Number

MILL VALLEY CORPORATION YARD (Continued)

S101630404

Status Date: 05/16/2011
 Effective Date: 06/20/2001
 Expiration/Review Date: 05/30/2006
 Termination Date: 10/01/2007
 WDR Review - Amend: Not reported
 WDR Review - Revise/Renew: Not reported
 WDR Review - Rescind: Not reported
 WDR Review - No Action Required: Not reported
 WDR Review - Pending: Not reported
 WDR Review - Planned: Not reported
 Status Enrollee: N
 Individual/General: I
 Fee Code: 66 - NPDES Based on Flow
 Direction/Voice: Passive
 Enforcement Id(EID): 222324
 Region: 2
 Order / Resolution Number: 91-070
 Enforcement Action Type: Admin Civil Liability
 Effective Date: 09/18/1991
 Adoption/Issuance Date: Not reported
 Achieve Date: Not reported
 Termination Date: Not reported
 ACL Issuance Date: Not reported
 EPL Issuance Date: Not reported
 Status: Withdrawn
 Title: Enforcement - 2 215015001
 Description: 2 SEWAGE SPILLS FROM PUMP STATION IN 8/90 (.15 AND .13MG),
 MITIGATION PROJ TO CREATE MARSHLAND.
 Program: NPDmunilrg
 Latest Milestone Completion Date: Not reported
 # Of Programs1: 1
 Total Assessment Amount: 0
 Initial Assessed Amount: 0
 Liability \$ Amount: 0
 Project \$ Amount: 0
 Liability \$ Paid: 0
 Project \$ Completed: 0
 Total \$ Paid/Completed Amount: 0

AE168 **HERBERT WEINER**
South **2901 BRIDGEWAY**
1/2-1 **SAUSALITO, CA 94965**
0.905 mi.
4780 ft. **Site 1 of 2 in cluster AE**

LUST **U001600733**
HIST UST **N/A**

Relative: LUST:
Lower Region: STATE
 Global Id: T0604100120
Actual: Latitude: 37.872013
15 ft. Longitude: -122.50319
 Case Type: LUST Cleanup Site
 Status: Completed - Case Closed
 Status Date: 10/18/2004
 Lead Agency: SAN FRANCISCO BAY RWQCB (REGION 2)
 Case Worker: JMJ
 Local Agency: MARIN COUNTY
 RB Case Number: 21-0127
 LOC Case Number: 21-0127

Map ID
Direction
Distance
Elevation

MAP FINDINGS

Site

Database(s)

EDR ID Number
EPA ID Number

HERBERT WEINER (Continued)

U001600733

File Location: Not reported
Potential Media Affect: Other Groundwater (uses other than drinking water)
Potential Contaminants of Concern: Gasoline
Site History: Not reported

[Click here to access the California GeoTracker records for this facility:](#)

Contact:

Global Id: T0604100120
Contact Type: Local Agency Caseworker
Contact Name: UNK
Organization Name: MARIN COUNTY
Address: Not reported
City: r2 UNKNOWN
Email: Not reported
Phone Number: Not reported

Global Id: T0604100120
Contact Type: Regional Board Caseworker
Contact Name: JOHN JANG
Organization Name: SAN FRANCISCO BAY RWQCB (REGION 2)
Address: 1515 CLAY STREET, SUITE 1400
City: OAKLAND
Email: jjang@waterboards.ca.gov
Phone Number: Not reported

Status History:

Global Id: T0604100120
Status: Open - Remediation
Status Date: 02/28/1988

Global Id: T0604100120
Status: Open - Remediation
Status Date: 04/30/1988

Global Id: T0604100120
Status: Open - Verification Monitoring
Status Date: 07/28/1993

Global Id: T0604100120
Status: Open - Site Assessment
Status Date: 11/30/1985

Global Id: T0604100120
Status: Open - Site Assessment
Status Date: 01/16/1986

Global Id: T0604100120
Status: Completed - Case Closed
Status Date: 10/18/2004

Global Id: T0604100120
Status: Open - Case Begin Date
Status Date: 11/30/1985

Regulatory Activities:

Global Id: T0604100120

Map ID
Direction
Distance
Elevation

MAP FINDINGS

Site

Database(s)

EDR ID Number
EPA ID Number

HERBERT WEINER (Continued)

U001600733

Action Type: ENFORCEMENT
Date: 05/30/2003
Action: * Verbal Communication

Global Id: T0604100120
Action Type: Other
Date: 01/01/1950
Action: Leak Discovery

Global Id: T0604100120
Action Type: RESPONSE
Date: 05/16/2003
Action: Monitoring Report - Quarterly

Global Id: T0604100120
Action Type: Other
Date: 01/01/1950
Action: Leak Stopped

Global Id: T0604100120
Action Type: Other
Date: 01/01/1950
Action: Leak Reported

Global Id: T0604100120
Action Type: ENFORCEMENT
Date: 07/20/1994
Action: 13267 Requirement

Global Id: T0604100120
Action Type: ENFORCEMENT
Date: 05/30/2002
Action: Staff Letter

Global Id: T0604100120
Action Type: RESPONSE
Date: 05/30/2003
Action: Monitoring Report - Quarterly

Global Id: T0604100120
Action Type: RESPONSE
Date: 06/04/2003
Action: Other Report / Document

Global Id: T0604100120
Action Type: RESPONSE
Date: 03/14/2002
Action: Monitoring Report - Quarterly

Global Id: T0604100120
Action Type: RESPONSE
Date: 01/17/2003
Action: Monitoring Report - Quarterly

Global Id: T0604100120
Action Type: RESPONSE
Date: 02/06/2003

Map ID
Direction
Distance
Elevation

MAP FINDINGS

Site

Database(s)

EDR ID Number
EPA ID Number

HERBERT WEINER (Continued)

U001600733

Action: Monitoring Report - Quarterly

Global Id: T0604100120
Action Type: RESPONSE
Date: 08/27/2004
Action: Correspondence

Global Id: T0604100120
Action Type: RESPONSE
Date: 06/29/2004
Action: Correspondence

Global Id: T0604100120
Action Type: RESPONSE
Date: 06/18/2003
Action: Correspondence

Global Id: T0604100120
Action Type: RESPONSE
Date: 11/14/1994
Action: Correspondence

Global Id: T0604100120
Action Type: RESPONSE
Date: 10/06/1994
Action: Correspondence

Global Id: T0604100120
Action Type: ENFORCEMENT
Date: 06/29/2004
Action: * Verbal Communication

Global Id: T0604100120
Action Type: ENFORCEMENT
Date: 07/29/2004
Action: Notification - Fee Title Owners Notice

Global Id: T0604100120
Action Type: ENFORCEMENT
Date: 08/30/2004
Action: * Verbal Communication

Global Id: T0604100120
Action Type: ENFORCEMENT
Date: 06/23/2003
Action: * Verbal Communication

Global Id: T0604100120
Action Type: ENFORCEMENT
Date: 08/27/2004
Action: * Verbal Communication

Global Id: T0604100120
Action Type: ENFORCEMENT
Date: 10/22/2004
Action: * Verbal Communication

Map ID
Direction
Distance
Elevation

MAP FINDINGS

Site

Database(s)

EDR ID Number
EPA ID Number

HERBERT WEINER (Continued)

U001600733

Global Id: T0604100120
Action Type: ENFORCEMENT
Date: 10/24/2004
Action: * Verbal Communication

Global Id: T0604100120
Action Type: ENFORCEMENT
Date: 10/25/2004
Action: * Verbal Communication

Global Id: T0604100120
Action Type: RESPONSE
Date: 09/23/2003
Action: Monitoring Report - Quarterly

Global Id: T0604100120
Action Type: RESPONSE
Date: 03/15/2002
Action: Monitoring Report - Quarterly

Global Id: T0604100120
Action Type: RESPONSE
Date: 03/14/2003
Action: Monitoring Report - Quarterly

Global Id: T0604100120
Action Type: RESPONSE
Date: 09/15/2002
Action: Monitoring Report - Quarterly

Global Id: T0604100120
Action Type: RESPONSE
Date: 01/31/2003
Action: Monitoring Report - Other

Global Id: T0604100120
Action Type: RESPONSE
Date: 04/07/2003
Action: Monitoring Report - Quarterly

Global Id: T0604100120
Action Type: RESPONSE
Date: 02/09/1995
Action: Correspondence

Global Id: T0604100120
Action Type: RESPONSE
Date: 10/22/2004
Action: Correspondence

Global Id: T0604100120
Action Type: RESPONSE
Date: 03/31/2000
Action: Correspondence

Global Id: T0604100120
Action Type: ENFORCEMENT

Map ID
Direction
Distance
Elevation

MAP FINDINGS

Site

Database(s)

EDR ID Number
EPA ID Number

HERBERT WEINER (Continued)

U001600733

Date: 10/06/2004
Action: * Verbal Communication

Global Id: T0604100120
Action Type: ENFORCEMENT
Date: 06/16/2004
Action: * Verbal Communication

Global Id: T0604100120
Action Type: ENFORCEMENT
Date: 06/27/2004
Action: * Verbal Communication

Global Id: T0604100120
Action Type: ENFORCEMENT
Date: 06/17/2004
Action: * Verbal Communication

Global Id: T0604100120
Action Type: ENFORCEMENT
Date: 06/08/2004
Action: * Verbal Communication

Global Id: T0604100120
Action Type: ENFORCEMENT
Date: 10/18/2004
Action: Closure/No Further Action Letter

Global Id: T0604100120
Action Type: ENFORCEMENT
Date: 07/29/2004
Action: Letter - Notice

Global Id: T0604100120
Action Type: ENFORCEMENT
Date: 07/19/1994
Action: 13267 Requirement

Global Id: T0604100120
Action Type: ENFORCEMENT
Date: 10/18/2004
Action: Closure/No Further Action Letter

Global Id: T0604100120
Action Type: ENFORCEMENT
Date: 05/03/2004
Action: * Verbal Communication

HIST UST:

Region: STATE
Facility ID: 00000010738
Facility Type: Gas Station
Other Type: Not reported
Total Tanks: 0003
Contact Name: Not reported
Telephone: 4153312077

Map ID
Direction
Distance
Elevation

MAP FINDINGS

Site

Database(s)

EDR ID Number
EPA ID Number

HERBERT WEINER (Continued)

U001600733

Owner Name: SHELL OIL COMPANY
Owner Address: P.O. BOX 4848
Owner City,St,Zip: ANAHEIM, CA 92803

Tank Num: 001
Container Num: 3
Year Installed: 1972
Tank Capacity: 00008000
Tank Used for: PRODUCT
Type of Fuel: PREMIUM
Tank Construction: 1/4 inches
Leak Detection: Stock Inventor, 10

Tank Num: 002
Container Num: 2
Year Installed: 1972
Tank Capacity: 00010000
Tank Used for: PRODUCT
Type of Fuel: REGULAR
Tank Construction: 1/4 inches
Leak Detection: Stock Inventor, 10

Tank Num: 003
Container Num: 1
Year Installed: 1970
Tank Capacity: 00008000
Tank Used for: PRODUCT
Type of Fuel: UNLEADED
Tank Construction: 1/4 inches
Leak Detection: Stock Inventor, 10

AE169 SHELL
South 2901 BRIDGEWAY BLVD
1/2-1 SAUSALITO, CA 94965
0.905 mi.
4780 ft. Site 2 of 2 in cluster AE

HIST CORTESE U003432320
LUST N/A

Relative: HIST CORTESE:
Lower Region: CORTESE
Facility County Code: 21
Actual: Reg By: LTNKA
15 ft. Reg Id: 21-0127

LUST REG 2:
Region: 2
Facility Id: 21-0127
Facility Status: Post remedial action monitoring
Case Number: 21-0127
How Discovered: Tank Closure
Leak Cause: Structure Failure
Leak Source: Tank
Date Leak Confirmed: Not reported
Oversight Program: LUST
Prelim. Site Assesment Wokplan Submitted: Not reported
Preliminary Site Assesment Began: 11/30/1985
Pollution Characterization Began: 1/16/1986
Pollution Remediation Plan Submitted: 2/28/1988

Map ID
Direction
Distance
Elevation

MAP FINDINGS

Site

Database(s)

EDR ID Number
EPA ID Number

SHELL (Continued)

U003432320

Date Remediation Action Underway: 4/30/1988
Date Post Remedial Action Monitoring Began: 7/28/1993

AC170
SSE
1/2-1
0.916 mi.
4839 ft.

HEATH CERAMICS LTD
400 GATE 5 ROAD
SAUSALITO, CA 94965
Site 2 of 4 in cluster AC

RCRA-LQG **1001075626**
NPDES **CAR000007146**
SLIC
DEED
WDS

Relative:
Lower

RCRA-LQG:

Actual:
8 ft.

Date form received by agency: 02/17/2012
Facility name: HEATH CERAMICS LTD
Facility address: 400 GATE 5 ROAD
SAUSALITO, CA 949652807
EPA ID: CAR000007146
Mailing address: GATE 5 ROAD
SAUSALITO, CA 949652807
Contact: TOM ROLF
Contact address: GATE 5 ROAD
SAUSALITO, CA 949652807
Contact country: Not reported
Contact telephone: (415) 332-3732
Telephone ext.: 27
Contact email: TOM@HEATHCERAMICS.COM
EPA Region: 09
Land type: Private
Classification: Large Quantity Generator
Description: Handler: generates 1,000 kg or more of hazardous waste during any calendar month; or generates more than 1 kg of acutely hazardous waste during any calendar month; or generates more than 100 kg of any residue or contaminated soil, waste or other debris resulting from the cleanup of a spill, into or on any land or water, of acutely hazardous waste during any calendar month; or generates 1 kg or less of acutely hazardous waste during any calendar month, and accumulates more than 1 kg of acutely hazardous waste at any time; or generates 100 kg or less of any residue or contaminated soil, waste or other debris resulting from the cleanup of a spill, into or on any land or water, of acutely hazardous waste during any calendar month, and accumulates more than 100 kg of that material at any time

Owner/Operator Summary:

Owner/operator name: ROBIN PETRAVIC
Owner/operator address: Not reported
Not reported
Owner/operator country: Not reported
Owner/operator telephone: Not reported
Legal status: Private
Owner/Operator Type: Operator
Owner/Op start date: 08/16/2003
Owner/Op end date: Not reported
Owner/operator name: HEATH CERAMICS LTD
Owner/operator address: GATE 5 ROAD
SAUSALITO, CA 94965
Owner/operator country: Not reported
Owner/operator telephone: Not reported
Legal status: Private

Map ID
Direction
Distance
Elevation

MAP FINDINGS

Site

Database(s)

EDR ID Number
EPA ID Number

HEATH CERAMICS LTD (Continued)

1001075626

Owner/Operator Type: Owner
Owner/Op start date: 08/16/2003
Owner/Op end date: Not reported

Handler Activities Summary:

U.S. importer of hazardous waste: No
Mixed waste (haz. and radioactive): No
Recycler of hazardous waste: No
Transporter of hazardous waste: No
Treater, storer or disposer of HW: No
Underground injection activity: No
On-site burner exemption: No
Furnace exemption: No
Used oil fuel burner: No
Used oil processor: No
User oil refiner: No
Used oil fuel marketer to burner: No
Used oil Specification marketer: No
Used oil transfer facility: No
Used oil transporter: No

Historical Generators:

Date form received by agency: 02/24/2010
Facility name: HEATH CERAMICS LTD
Site name: HEATH CERAMICS
Classification: Large Quantity Generator

Date form received by agency: 11/22/1995
Facility name: HEATH CERAMICS LTD
Site name: HEATH CERAMICS INC
Classification: Small Quantity Generator

Hazardous Waste Summary:

Waste code: D005
Waste name: BARIUM

Waste code: D006
Waste name: CADMIUM

Waste code: D008
Waste name: LEAD

Biennial Reports:

Last Biennial Reporting Year: 2013

Annual Waste Handled:

Waste code: D005
Waste name: BARIUM
Amount (Lbs): 129140

Waste code: D006
Waste name: CADMIUM
Amount (Lbs): 129140

Waste code: D008

Map ID
Direction
Distance
Elevation

MAP FINDINGS

Site

Database(s)

EDR ID Number
EPA ID Number

HEATH CERAMICS LTD (Continued)

1001075626

Waste name: LEAD
Amount (Lbs): 129140

Facility Has Received Notices of Violations:

Regulation violated: Not reported
Area of violation: Generators - Records/Reporting
Date violation determined: 04/09/2009
Date achieved compliance: 04/17/2009
Violation lead agency: EPA
Enforcement action: Not reported
Enforcement action date: 05/05/2009
Enf. disposition status: Not reported
Enf. disp. status date: Not reported
Enforcement lead agency: EPA
Proposed penalty amount: Not reported
Final penalty amount: Not reported
Paid penalty amount: Not reported

Regulation violated: Not reported
Area of violation: Generators - Records/Reporting
Date violation determined: 04/09/2009
Date achieved compliance: 04/17/2009
Violation lead agency: EPA
Enforcement action: SINGLE SITE CA/FO
Enforcement action date: 07/07/2009
Enf. disposition status: Not reported
Enf. disp. status date: Not reported
Enforcement lead agency: EPA
Proposed penalty amount: Not reported
Final penalty amount: 2500
Paid penalty amount: Not reported

Regulation violated: Not reported
Area of violation: Generators - Records/Reporting
Date violation determined: 04/09/2009
Date achieved compliance: 04/17/2009
Violation lead agency: EPA
Enforcement action: LETTER OF INTENT TO INITIATE ENFORCEMENT ACTION
Enforcement action date: 06/04/2009
Enf. disposition status: Not reported
Enf. disp. status date: Not reported
Enforcement lead agency: EPA
Proposed penalty amount: Not reported
Final penalty amount: Not reported
Paid penalty amount: Not reported

Evaluation Action Summary:

Evaluation date: 06/06/2012
Evaluation: COMPLIANCE EVALUATION INSPECTION ON-SITE
Area of violation: Not reported
Date achieved compliance: Not reported
Evaluation lead agency: State

Evaluation date: 07/07/2009
Evaluation: NOT A SIGNIFICANT NON-COMPLIER

Map ID
Direction
Distance
Elevation

MAP FINDINGS

Site

Database(s)

EDR ID Number
EPA ID Number

HEATH CERAMICS LTD (Continued)

1001075626

Area of violation: Not reported
Date achieved compliance: Not reported
Evaluation lead agency: EPA

Evaluation date: 05/28/2009
Evaluation: COMPLIANCE EVALUATION INSPECTION ON-SITE
Area of violation: Not reported
Date achieved compliance: Not reported
Evaluation lead agency: State

Evaluation date: 04/09/2009
Evaluation: SIGNIFICANT NON-COMPLIER
Area of violation: Generators - Records/Reporting
Date achieved compliance: 04/17/2009
Evaluation lead agency: EPA

Evaluation date: 04/09/2009
Evaluation: COMPLIANCE EVALUATION INSPECTION ON-SITE
Area of violation: Generators - Records/Reporting
Date achieved compliance: 04/17/2009
Evaluation lead agency: EPA

Evaluation date: 03/13/2009
Evaluation: NON-FINANCIAL RECORD REVIEW
Area of violation: Generators - Records/Reporting
Date achieved compliance: 04/17/2009
Evaluation lead agency: EPA

NPDES:

Npdes Number: CAS000001
Facility Status: Active
Agency Id: 0
Region: 2
Regulatory Measure Id: 182150
Order No: 97-03-DWQ
Regulatory Measure Type: Enrollee
Place Id: Not reported
WDID: 2 211011220
Program Type: Industrial
Adoption Date Of Regulatory Measure: Not reported
Effective Date Of Regulatory Measure: 10/18/1994
Expiration Date Of Regulatory Measure: Not reported
Termination Date Of Regulatory Measure: Not reported
Discharge Name: Heath Ceramics Inc
Discharge Address: 400 Gate 5 Rd
Discharge City: Sausalito
Discharge State: California
Discharge Zip: 94965

SLIC:

Region: STATE
Facility Status: Completed - Case Closed
Status Date: 09/23/2008
Global Id: SL0604101071
Lead Agency: SAN FRANCISCO BAY RWQCB (REGION 2)
Lead Agency Case Number: Not reported
Latitude: 37.869337

Map ID
Direction
Distance
Elevation

MAP FINDINGS

Site

Database(s)

EDR ID Number
EPA ID Number

HEATH CERAMICS LTD (Continued)

1001075626

Longitude: -122.500132
Case Type: Cleanup Program Site
Case Worker: REL
Local Agency: MARIN COUNTY
RB Case Number: 21S0054
File Location: Regional Board
Potential Media Affected: Soil
Potential Contaminants of Concern: Lead
Site History: No Further Action issued 9/23/2008

[Click here to access the California GeoTracker records for this facility:](#)

DEED:

Area: Not reported
Sub Area: Not reported
Site Type: SLIC
Status: COMPLETED - CASE CLOSED
Agency: SWRCB
Covenant Uploaded: 0
Deed Date(s): 09/18/2008
EDR Link ID: SL0604101071

CA WDS:

Facility ID: San Francisco Bay 211011220
Facility Type: Not reported
Facility Status: Active - Any facility with a continuous or seasonal discharge that is under Waste Discharge Requirements.
NPDES Number: CAS000001 The 1st 2 characters designate the state. The remaining 7 are assigned by the Regional Board
Subregion: 2
Facility Telephone: Not reported
Facility Contact: Not reported
Agency Name: HEATH CERAMICS INCORPORATED
Agency Address: Not reported
Agency City,St,Zip: 0
Agency Contact: Not reported
Agency Telephone: Not reported
Agency Type: Not reported
SIC Code: 0
SIC Code 2: Not reported
Primary Waste Type: Not reported
Primary Waste: Not reported
Waste Type2: Not reported
Waste2: Not reported
Primary Waste Type: Not reported
Secondary Waste: Not reported
Secondary Waste Type: Not reported
Design Flow: 0
Baseline Flow: 0
Reclamation: Not reported
POTW: Not reported
Treat To Water: Minor Threat to Water Quality. A violation of a regional board order should cause a relatively minor impairment of beneficial uses compared to a major or minor threat. Not: All nurds without a TTWQ will be considered a minor threat to water quality unless coded at a higher Level. A Zero (0) may be used to code those NURDS that are found to

Map ID
Direction
Distance
Elevation

MAP FINDINGS

Site

Database(s)

EDR ID Number
EPA ID Number

HEATH CERAMICS LTD (Continued)

1001075626

Complexity: represent no threat to water quality.
Category C - Facilities having no waste treatment systems, such as cooling water dischargers or those who must comply through best management practices, facilities with passive waste treatment and disposal systems, such as septic systems with subsurface disposal, or dischargers having waste storage systems with land disposal such as dairy waste ponds.

AC171
SSE
1/2-1
0.916 mi.
4839 ft.

HEATH CERAMICS
400 GATE 5 ROAD
SAUSILITO, CA
Site 3 of 4 in cluster AC

SLIC S106235234
N/A

Relative:
Lower

SLIC REG 2:
Region: 2
Facility ID: SL20289906
Facility Status: Not reported
Date Closed: Not reported
Local Case #: Not reported
How Discovered: Not reported
Leak Cause: Not reported
Leak Source: Not reported
Date Confirmed: Not reported
Date Prelim Site Assmnt Workplan Submitted: Not reported
Date Preliminary Site Assessment Began: Not reported
Date Pollution Characterization Began: Not reported
Date Remediation Plan Submitted: Not reported
Date Remedial Action Underway: Not reported
Date Post Remedial Action Monitoring Began: Not reported

Actual:
8 ft.

AC172
SSE
1/2-1
0.916 mi.
4839 ft.

ANDERSON'S BOAT YARD INC
400 HARBOR DRIVE
SAUSALITO, CA
Site 4 of 4 in cluster AC

FINDS 1005775367
SLIC N/A
EMI

Relative:
Lower

FINDS:
Registry ID: 110002419071

Actual:
8 ft.

Environmental Interest/Information System
The NEI (National Emissions Inventory) database contains information on stationary and mobile sources that emit criteria air pollutants and their precursors, as well as hazardous air pollutants (HAPs).
California Hazardous Waste Tracking System - Datamart (HWTS-DATAMART) provides California with information on hazardous waste shipments for generators, transporters, and treatment, storage, and disposal facilities.
RCRAInfo is a national information system that supports the Resource Conservation and Recovery Act (RCRA) program through the tracking of events and activities related to facilities that generate, transport, and treat, store, or dispose of hazardous waste. RCRAInfo allows RCRA program staff to track the notification, permit, compliance, and

Map ID
Direction
Distance
Elevation

MAP FINDINGS

Site

Database(s)

EDR ID Number
EPA ID Number

ANDERSON'S BOAT YARD INC (Continued)

1005775367

corrective action activities required under RCRA.

CRITERIA AND HAZARDOUS AIR POLLUTANT INVENTORY

SLIC:

Region: STATE
Facility Status: Open - Site Assessment
Status Date: 06/09/2010
Global Id: T10000002070
Lead Agency: SAN FRANCISCO BAY RWQCB (REGION 2)
Lead Agency Case Number: Not reported
Latitude: 37.869687
Longitude: -122.498779
Case Type: Cleanup Program Site
Case Worker: JMJ
Local Agency: Not reported
RB Case Number: 21S0057
File Location: Regional Board
Potential Media Affected: Contaminated Surface / Structure, Other Groundwater (uses other than drinking water), Soil, Under Investigation
Potential Contaminants of Concern: Arsenic, Copper, Lead, Nickel, Other Metal
Site History: Not reported

[Click here to access the California GeoTracker records for this facility:](#)

EMI:

Year: 1995
County Code: 21
Air Basin: SF
Facility ID: 7790
Air District Name: BA
SIC Code: 3732
Air District Name: BAY AREA AQMD
Community Health Air Pollution Info System: Not reported
Consolidated Emission Reporting Rule: Not reported
Total Organic Hydrocarbon Gases Tons/Yr: 3
Reactive Organic Gases Tons/Yr: 2
Carbon Monoxide Emissions Tons/Yr: 0
NOX - Oxides of Nitrogen Tons/Yr: 0
SOX - Oxides of Sulphur Tons/Yr: 0
Particulate Matter Tons/Yr: 0
Part. Matter 10 Micrometers & Smlr Tons/Yr: 0

Year: 1996
County Code: 21
Air Basin: SF
Facility ID: 7790
Air District Name: BA
SIC Code: 3732
Air District Name: BAY AREA AQMD
Community Health Air Pollution Info System: Not reported
Consolidated Emission Reporting Rule: Not reported
Total Organic Hydrocarbon Gases Tons/Yr: 3
Reactive Organic Gases Tons/Yr: 2
Carbon Monoxide Emissions Tons/Yr: 0

Map ID
Direction
Distance
Elevation

MAP FINDINGS

Site

Database(s)

EDR ID Number
EPA ID Number

ANDERSON'S BOAT YARD INC (Continued)

1005775367

NOX - Oxides of Nitrogen Tons/Yr: 0
SOX - Oxides of Sulphur Tons/Yr: 0
Particulate Matter Tons/Yr: 0
Part. Matter 10 Micrometers & Smlr Tons/Yr: 0

Year: 1997
County Code: 21
Air Basin: SF
Facility ID: 7790
Air District Name: BA
SIC Code: 3732
Air District Name: BAY AREA AQMD
Community Health Air Pollution Info System: Not reported
Consolidated Emission Reporting Rule: Not reported
Total Organic Hydrocarbon Gases Tons/Yr: 5
Reactive Organic Gases Tons/Yr: 4
Carbon Monoxide Emissions Tons/Yr: 0
NOX - Oxides of Nitrogen Tons/Yr: 0
SOX - Oxides of Sulphur Tons/Yr: 0
Particulate Matter Tons/Yr: 0
Part. Matter 10 Micrometers & Smlr Tons/Yr: 0

Year: 1998
County Code: 21
Air Basin: SF
Facility ID: 7790
Air District Name: BA
SIC Code: 3732
Air District Name: BAY AREA AQMD
Community Health Air Pollution Info System: Not reported
Consolidated Emission Reporting Rule: Not reported
Total Organic Hydrocarbon Gases Tons/Yr: 3
Reactive Organic Gases Tons/Yr: 3
Carbon Monoxide Emissions Tons/Yr: 0
NOX - Oxides of Nitrogen Tons/Yr: 0
SOX - Oxides of Sulphur Tons/Yr: 0
Particulate Matter Tons/Yr: 0
Part. Matter 10 Micrometers & Smlr Tons/Yr: 0

Year: 1999
County Code: 21
Air Basin: SF
Facility ID: 7790
Air District Name: BA
SIC Code: 3732
Air District Name: BAY AREA AQMD
Community Health Air Pollution Info System: Not reported
Consolidated Emission Reporting Rule: Not reported
Total Organic Hydrocarbon Gases Tons/Yr: 2
Reactive Organic Gases Tons/Yr: 2
Carbon Monoxide Emissions Tons/Yr: 0
NOX - Oxides of Nitrogen Tons/Yr: 0
SOX - Oxides of Sulphur Tons/Yr: 0
Particulate Matter Tons/Yr: 0
Part. Matter 10 Micrometers & Smlr Tons/Yr: 0

Year: 2000

Map ID
Direction
Distance
Elevation

MAP FINDINGS

Site

Database(s)

EDR ID Number
EPA ID Number

ANDERSON'S BOAT YARD INC (Continued)

1005775367

County Code: 21
Air Basin: SF
Facility ID: 7790
Air District Name: BA
SIC Code: 3732
Air District Name: BAY AREA AQMD
Community Health Air Pollution Info System: Not reported
Consolidated Emission Reporting Rule: Not reported
Total Organic Hydrocarbon Gases Tons/Yr: 2
Reactive Organic Gases Tons/Yr: 2
Carbon Monoxide Emissions Tons/Yr: 0
NOX - Oxides of Nitrogen Tons/Yr: 0
SOX - Oxides of Sulphur Tons/Yr: 0
Particulate Matter Tons/Yr: 0
Part. Matter 10 Micrometers & Smlr Tons/Yr: 0

Year: 2001
County Code: 21
Air Basin: SF
Facility ID: 7790
Air District Name: BA
SIC Code: 3732
Air District Name: BAY AREA AQMD
Community Health Air Pollution Info System: Not reported
Consolidated Emission Reporting Rule: Not reported
Total Organic Hydrocarbon Gases Tons/Yr: 2
Reactive Organic Gases Tons/Yr: 2
Carbon Monoxide Emissions Tons/Yr: 0
NOX - Oxides of Nitrogen Tons/Yr: 0
SOX - Oxides of Sulphur Tons/Yr: 0
Particulate Matter Tons/Yr: 0
Part. Matter 10 Micrometers & Smlr Tons/Yr: 0

Year: 2002
County Code: 21
Air Basin: SF
Facility ID: 7790
Air District Name: BA
SIC Code: 3732
Air District Name: BAY AREA AQMD
Community Health Air Pollution Info System: Not reported
Consolidated Emission Reporting Rule: Not reported
Total Organic Hydrocarbon Gases Tons/Yr: 2
Reactive Organic Gases Tons/Yr: 2
Carbon Monoxide Emissions Tons/Yr: 0
NOX - Oxides of Nitrogen Tons/Yr: 0
SOX - Oxides of Sulphur Tons/Yr: 0
Particulate Matter Tons/Yr: 0
Part. Matter 10 Micrometers & Smlr Tons/Yr: 0

Year: 2003
County Code: 21
Air Basin: SF
Facility ID: 7790
Air District Name: BA
SIC Code: 3732
Air District Name: BAY AREA AQMD

Map ID
Direction
Distance
Elevation

MAP FINDINGS

Site

Database(s)

EDR ID Number
EPA ID Number

ANDERSON'S BOAT YARD INC (Continued)

1005775367

Community Health Air Pollution Info System: Not reported
Consolidated Emission Reporting Rule: Not reported
Total Organic Hydrocarbon Gases Tons/Yr: 2
Reactive Organic Gases Tons/Yr: 2
Carbon Monoxide Emissions Tons/Yr: 0
NOX - Oxides of Nitrogen Tons/Yr: 0
SOX - Oxides of Sulphur Tons/Yr: 0
Particulate Matter Tons/Yr: 0
Part. Matter 10 Micrometers & Smlr Tons/Yr: 0

Year: 2004
County Code: 21
Air Basin: SF
Facility ID: 7790
Air District Name: BA
SIC Code: 3732
Air District Name: BAY AREA AQMD
Community Health Air Pollution Info System: Not reported
Consolidated Emission Reporting Rule: Not reported
Total Organic Hydrocarbon Gases Tons/Yr: 2.177
Reactive Organic Gases Tons/Yr: 2.1507903
Carbon Monoxide Emissions Tons/Yr: 0
NOX - Oxides of Nitrogen Tons/Yr: 0
SOX - Oxides of Sulphur Tons/Yr: 0
Particulate Matter Tons/Yr: 0
Part. Matter 10 Micrometers & Smlr Tons/Yr: 0

Year: 2005
County Code: 21
Air Basin: SF
Facility ID: 7790
Air District Name: BA
SIC Code: 3732
Air District Name: BAY AREA AQMD
Community Health Air Pollution Info System: Not reported
Consolidated Emission Reporting Rule: Not reported
Total Organic Hydrocarbon Gases Tons/Yr: 1.811
Reactive Organic Gases Tons/Yr: 1.7892309
Carbon Monoxide Emissions Tons/Yr: 0
NOX - Oxides of Nitrogen Tons/Yr: 0
SOX - Oxides of Sulphur Tons/Yr: 0
Particulate Matter Tons/Yr: 0
Part. Matter 10 Micrometers & Smlr Tons/Yr: 0

Year: 2006
County Code: 21
Air Basin: SF
Facility ID: 7790
Air District Name: BA
SIC Code: 3732
Air District Name: BAY AREA AQMD
Community Health Air Pollution Info System: Not reported
Consolidated Emission Reporting Rule: Not reported
Total Organic Hydrocarbon Gases Tons/Yr: 1.673
Reactive Organic Gases Tons/Yr: 1.6529007
Carbon Monoxide Emissions Tons/Yr: 0
NOX - Oxides of Nitrogen Tons/Yr: 0

Map ID
Direction
Distance
Elevation

MAP FINDINGS

Site

Database(s)

EDR ID Number
EPA ID Number

ANDERSON'S BOAT YARD INC (Continued)

1005775367

SOX - Oxides of Sulphur Tons/Yr: 0
Particulate Matter Tons/Yr: 0
Part. Matter 10 Micrometers & Smlr Tons/Yr: 0

Year: 2007
County Code: 21
Air Basin: SF
Facility ID: 7790
Air District Name: BA
SIC Code: 3732
Air District Name: BAY AREA AQMD
Community Health Air Pollution Info System: Not reported
Consolidated Emission Reporting Rule: Not reported
Total Organic Hydrocarbon Gases Tons/Yr: 3.222
Reactive Organic Gases Tons/Yr: 3.1831578
Carbon Monoxide Emissions Tons/Yr: 0
NOX - Oxides of Nitrogen Tons/Yr: 0
SOX - Oxides of Sulphur Tons/Yr: 0
Particulate Matter Tons/Yr: 0
Part. Matter 10 Micrometers & Smlr Tons/Yr: 0

Year: 2008
County Code: 21
Air Basin: SF
Facility ID: 7790
Air District Name: BA
SIC Code: 3732
Air District Name: BAY AREA AQMD
Community Health Air Pollution Info System: Not reported
Consolidated Emission Reporting Rule: Not reported
Total Organic Hydrocarbon Gases Tons/Yr: 2.659
Reactive Organic Gases Tons/Yr: 2.6269701
Carbon Monoxide Emissions Tons/Yr: 0
NOX - Oxides of Nitrogen Tons/Yr: 0
SOX - Oxides of Sulphur Tons/Yr: 0
Particulate Matter Tons/Yr: 0
Part. Matter 10 Micrometers & Smlr Tons/Yr: 0

Year: 2009
County Code: 21
Air Basin: SF
Facility ID: 7790
Air District Name: BA
SIC Code: 3732
Air District Name: BAY AREA AQMD
Community Health Air Pollution Info System: Not reported
Consolidated Emission Reporting Rule: Not reported
Total Organic Hydrocarbon Gases Tons/Yr: 2.6589999999999998
Reactive Organic Gases Tons/Yr: 2.6269700999999999
Carbon Monoxide Emissions Tons/Yr: 0
NOX - Oxides of Nitrogen Tons/Yr: 0
SOX - Oxides of Sulphur Tons/Yr: 0
Particulate Matter Tons/Yr: 0
Part. Matter 10 Micrometers & Smlr Tons/Yr: 0

Map ID
Direction
Distance
Elevation

MAP FINDINGS

Site

Database(s)

EDR ID Number
EPA ID Number

AD173
WNW
1/2-1
0.944 mi.
4983 ft.

MILL VALLEY DUMP
425 SYCAMORE AVENUE
MILL VALLEY, CA

CERC-NFRAP 1006932058
CAN000905996

Site 2 of 4 in cluster AD

Relative:
Lower

CERC-NFRAP:
Site ID: 0905996
Federal Facility: Not a Federal Facility
NPL Status: Not on the NPL
Non NPL Status: NFRAP-Site does not qualify for the NPL based on existing information

Actual:
10 ft.

CERCLIS-NFRAP Site Contact Details:

Contact Sequence ID: 13288491.00000
Person ID: 13003854.00000

Contact Sequence ID: 13294086.00000
Person ID: 13003858.00000

Contact Sequence ID: 13299944.00000
Person ID: 13004003.00000

CERCLIS-NFRAP Site Alias Name(s):

Alias Name: MILL VALLEY MIDDLE SCHOOL
Alias Address: Not reported
Not reported

Alias Name: MILL VALLEY UNIFIED SCHOOL DISTRICT OFFICES
Alias Address: Not reported
Not reported

Alias Name: MILL VALLEY COMMUNITY CENTER
Alias Address: Not reported
Not reported

Alias Name: MILL VALLEY SANITARY SEWER TREATMENT PLANT
Alias Address: Not reported
Not reported

CERCLIS-NFRAP Assessment History:

Action: PRELIMINARY ASSESSMENT
Date Started: 07/01/02
Date Completed: 08/07/03
Priority Level: NFRAP-Site does not qualify for the NPL based on existing information

Action: ARCHIVE SITE
Date Started: / /
Date Completed: 09/15/03
Priority Level: Not reported

Action: DISCOVERY
Date Started: / /
Date Completed: 06/18/03
Priority Level: Not reported

Action: PRE-CERCLIS SCREENING
Date Started: / /
Date Completed: 06/18/03

Map ID
 Direction
 Distance
 Elevation

MAP FINDINGS

Site

Database(s)

EDR ID Number
 EPA ID Number

MILL VALLEY DUMP (Continued)

1006932058

Priority Level: Not reported

AD174
WNW
1/2-1
0.944 mi.
4983 ft.

MILL VALLEY MIDDLE SCHOOL
425 SYCAMORE
MILL VALLEY, CA 94941

ENVIROSTOR S100181604
N/A

Site 3 of 4 in cluster AD

Relative:
Lower

ENVIROSTOR:

Facility ID: 21820002
 Status: Refer: Other Agency
 Status Date: 06/25/2003
 Site Code: 201465
 Site Type: Evaluation
 Site Type Detailed: Evaluation
 Acres: 40
 NPL: NO
 Regulatory Agencies: "SMBRP, US EPA, MARIN COUNTY"
 Lead Agency: MARIN COUNTY
 Program Manager: Not reported
 Supervisor: Referred - Not Assigned
 Division Branch: Cleanup Berkeley
 Assembly: 10
 Senate: 2
 Special Program: EPA - PASI
 Restricted Use: NO
 Site Mgmt Req: NONE SPECIFIED
 Funding: EPA Grant
 Latitude: 37.89780
 Longitude: -122.5280
 APN: "030-11-07, 03011107"
 Past Use: LANDFILL - DOMESTIC
 Potential COC: "30013 Methane TPH-MOTOR OIL Barium and compounds Iron 30594"
 Confirmed COC: "30 013 300 673 033 500 000"
 Potential Description: SOIL
 Alias Name: NEW MILL VALLEY COMMUNITY CENTER
 Alias Type: Alternate Name
 Alias Name: OLD MILL VALLEY BURN DUMP
 Alias Type: Alternate Name
 Alias Name: 030-11-07
 Alias Type: APN
 Alias Name: 03011107
 Alias Type: APN
 Alias Name: 110021890168
 Alias Type: EPA (FRS #)
 Alias Name: 201465
 Alias Type: Project Code (Site Code)
 Alias Name: 21820002
 Alias Type: Envirostor ID Number

Completed Info:

Completed Area Name: PROJECT WIDE
 Completed Sub Area Name: Not reported
 Completed Document Type: * Discovery
 Completed Date: 09/14/1989
 Comments: FACILITY IDENTIFIED MARIN COUNTY ENVIRONMENTAL HEALTH: 1981 COMPLAINT FILE - OILY MATERIAL SURFACING FROM SIDE OF CREEK FACILITY DRIVE-BY WALKED ALONG ENTIRE LENGTH OF CREEK (BY SCHOOL); NO APPARENT PROBLEM

Map ID
Direction
Distance
Elevation

MAP FINDINGS

Site

Database(s)

EDR ID Number
EPA ID Number

MILL VALLEY MIDDLE SCHOOL (Continued)

S100181604

OBSERVED

Completed Area Name: PROJECT WIDE
Completed Sub Area Name: Not reported
Completed Document Type: Preliminary Endangerment Assessment Report
Completed Date: 06/25/2003
Comments: DTSC conducted a Preliminary Assessment. The County of Marin Environmental Health Services is the lead agency for this site and has overseen the sampling of the soil, groundwater, and air. Surface and subsurface soil samples were taken to thirteen and one half feet deep. Groundwater and air samples have also been taken at various times between 1981 and 2002. In soil samples, copper, lead and zinc were the main chemicals of concern (COC) and ranged as follows: copper up to 1,000 milligrams per kilogram (mg/kg), lead up to 6,500 mg/kg, zinc up to 1,100 mg/kg, and total petroleum hydrocarbons (TPH) up to 1,200 mg/kg.

Completed Area Name: PROJECT WIDE
Completed Sub Area Name: Not reported
Completed Document Type: Site Screening
Completed Date: 03/30/1993
Comments: Historical burn dump lies under the softball field at the above school. Nearby are a residential neighborhood and marshlands. City had a consultant investigate the school softball and soccer fields proposed for a community Center. The soccer field is immediately west of the Sausalito Canal at the end of Sycamore Ave; the softball field is across the Canal to the north. City's consultant prepared a brief Environmental Site Assessment and contacted Regional Water Quality Control Board (RWQCB), Integrated Waste Management Board (IWMB), and DTSC, all of which declined lead status. Consultant feels the Bay Conservation and Development Commission (BCDC) will look to RWQCB for sign off, which in turn may require some SWAT wells. DTSC related its fee schedule to the consultant before a planned (cancelled) meeting of the agencies. Recent borings in the soil & debris under the 2-3 feet sandy clay fill found motor oil (1200) (highest sample in ppm), lead (6500), zinc (1100), and copper (1000). The borings were concentrated just south of the softball field where the Community Center is planned. No organic vapors were detected. The dump reportedly operated for 50 years and accepted predominantly household refuse. Nonetheless a scrap metal yard was next to the dump, and dredged fill for the softball field possibly contained metals or petroleum hydrocarbons. Previous screenings by the City's School and Environmental Health agencies (1981 complaint of oily runoff to canal - City response letter in file), and DTSC (1989 drivey) found no problems.

Completed Area Name: PROJECT WIDE
Completed Sub Area Name: Not reported
Completed Document Type: Site Screening
Completed Date: 12/15/1989
Comments: SITE SCREENING DONE ACTION STATUS RATIONALE: BASED ON COMPLAINT, FACT THAT SITE IS A SCHOOL, AND RESULTS OF 09-89 DRIVE-BY.

Future Area Name: Not reported
Future Sub Area Name: Not reported
Future Document Type: Not reported
Future Due Date: Not reported

Map ID
Direction
Distance
Elevation

MAP FINDINGS

Site

Database(s)

EDR ID Number
EPA ID Number

MILL VALLEY MIDDLE SCHOOL (Continued)

S100181604

Schedule Area Name: Not reported
Schedule Sub Area Name: Not reported
Schedule Document Type: Not reported
Schedule Due Date: Not reported
Schedule Revised Date: Not reported

**AD175
WNW
1/2-1
0.952 mi.
5027 ft.**

**MILL VALLEY MIDDLE SCHOOL
UNKNOWN CAMINO ALTO & SYCAMORE
MILL VALLEY, CA**

**SLIC S106234951
N/A**

Site 4 of 4 in cluster AD

**Relative:
Lower**

SLIC:

Region: STATE
Facility Status: Open - Inactive
Status Date: 04/17/2009
Global Id: SLT2O102108
Lead Agency: SAN FRANCISCO BAY RWQCB (REGION 2)
Lead Agency Case Number: Not reported
Latitude: 37.8972246852037
Longitude: -122.5288438797
Case Type: Cleanup Program Site
Case Worker: UUU
Local Agency: Not reported
RB Case Number: 21S0008
File Location: Not reported
Potential Media Affected: Not reported
Potential Contaminants of Concern: Not reported
Site History: Not reported

**Actual:
11 ft.**

Click here to access the California GeoTracker records for this facility:

SLIC REG 2:

Region: 2
Facility ID: 21S0008
Facility Status: Leak being confirmed
Date Closed: Not reported
Local Case #: Not reported
How Discovered: Not reported
Leak Cause: Not reported
Leak Source: Not reported
Date Confirmed: Not reported
Date Prelim Site Assmnt Workplan Submitted: Not reported
Date Preliminary Site Assessment Began: Not reported
Date Pollution Characterization Began: Not reported
Date Remediation Plan Submitted: Not reported
Date Remedial Action Underway: Not reported
Date Post Remedial Action Monitoring Began: Not reported

Map ID
Direction
Distance
Elevation

MAP FINDINGS

Site

Database(s) EDR ID Number
EPA ID Number

176
WNW
1/2-1
0.998 mi.
5271 ft.

MILL VALLEY DUMP
SYCAMORE & CAMINO ALTO, MILL VALLEY
MILL VALLEY, CA

SWF/LF S102361141
N/A

Relative:
Lower

SWF/LF (SWIS):

Actual:
17 ft.

Region: STATE
Facility ID: 21-CR-0009
Lat/Long: 37.89667 / -122.53
Owner Name: City Of Mill Valley
Owner Telephone: 4153884033
Owner Address: Not reported
Owner Address2: 26 Corte Madera Avenue
Owner City,St,Zip: Mill Valley, CA 94941
Operational Status: Closed
Operator: Biggio Family
Operator Phone: Not reported
Operator Address: Not reported
Operator Address2: Not reported
Operator City,St,Zip: Not reported
Permit Date: Not reported
Permit Status: Not reported
Permitted Acreage: \$0.00
Activity: Solid Waste Disposal Site
Regulation Status: To Be Determined
Landuse Name: Residential,Recreational,Commercial
GIS Source: Map
Category: Disposal
Unit Number: 01
Inspection Frequency: Quarterly
Accepted Waste: Not reported
Closure Date: 12/31/1965
Closure Type: Estimated
Disposal Acreage: \$0.00
SWIS Num: 21-CR-0009
Waste Discharge Requirement Num: Not reported
Program Type: Not reported
Permitted Throughput with Units: 0
Actual Throughput with Units: Not reported
Permitted Capacity with Units: 0
Remaining Capacity: 0
Remaining Capacity with Units: Not reported

Region: STATE
Facility ID: 21-CR-0009
Lat/Long: 37.89667 / -122.53
Owner Name: City of Mill Valley
Owner Telephone: Not reported
Owner Address: Not reported
Owner Address2: 450 Sycamore Avenue
Owner City,St,Zip: Mill Valley, CA
Operational Status: Closed
Operator: Biggio Family
Operator Phone: Not reported
Operator Address: Not reported
Operator Address2: Not reported
Operator City,St,Zip: Not reported
Permit Date: Not reported

Map ID
Direction
Distance
Elevation

MAP FINDINGS

Site

Database(s)

EDR ID Number
EPA ID Number

MILL VALLEY DUMP (Continued)

S102361141

Permit Status: Not reported
Permitted Acreage: \$0.00
Activity: Solid Waste Disposal Site
Regulation Status: To Be Determined
Landuse Name: Residential,Recreational,Commercial
GIS Source: Map
Category: Disposal
Unit Number: 01
Inspection Frequency: Quarterly
Accepted Waste: Not reported
Closure Date: 12/31/1965
Closure Type: Estimated
Disposal Acreage: \$0.00
SWIS Num: 21-CR-0009
Waste Discharge Requirement Num: Not reported
Program Type: Not reported
Permitted Throughput with Units: 0
Actual Throughput with Units: Not reported
Permitted Capacity with Units: 0
Remaining Capacity: 0
Remaining Capacity with Units: Not reported

Region: STATE
Facility ID: 21-CR-0009
Lat/Long: 37.89667 / -122.53
Owner Name: Mill Valley School District
Owner Telephone: Not reported
Owner Address: Not reported
Owner Address2: 411 Sycamore Avenue
Owner City,St,Zip: Mill Valley, CA
Operational Status: Closed
Operator: Biggio Family
Operator Phone: Not reported
Operator Address: Not reported
Operator Address2: Not reported
Operator City,St,Zip: Not reported
Permit Date: Not reported
Permit Status: Not reported
Permitted Acreage: \$0.00
Activity: Solid Waste Disposal Site
Regulation Status: To Be Determined
Landuse Name: Residential,Recreational,Commercial
GIS Source: Map
Category: Disposal
Unit Number: 01
Inspection Frequency: Quarterly
Accepted Waste: Not reported
Closure Date: 12/31/1965
Closure Type: Estimated
Disposal Acreage: \$0.00
SWIS Num: 21-CR-0009
Waste Discharge Requirement Num: Not reported
Program Type: Not reported
Permitted Throughput with Units: 0
Actual Throughput with Units: Not reported
Permitted Capacity with Units: 0
Remaining Capacity: 0

Map ID
Direction
Distance
Elevation

MAP FINDINGS

Site

Database(s)

EDR ID Number
EPA ID Number

MILL VALLEY DUMP (Continued)

S102361141

Remaining Capacity with Units: Not reported

177
NW
> 1
1.042 mi.
5503 ft.

**ALFA GAS STATION
5 ASHFORD
MILL VALLEY, CA 94942**

**HIST CORTESE U000058330
LUST N/A
Notify 65
ENF**

**Relative:
Lower**

HIST CORTESE:
Region: CORTESE
Facility County Code: 21
Reg By: LTNKA
Reg Id: 21-0079

**Actual:
22 ft.**

LUST:

Region: STATE
Global Id: T0604100076
Latitude: 37.903852
Longitude: -122.521844
Case Type: LUST Cleanup Site
Status: Completed - Case Closed
Status Date: 03/28/2006
Lead Agency: SAN FRANCISCO BAY RWQCB (REGION 2)
Case Worker: JMJ
Local Agency: MARIN COUNTY
RB Case Number: 21-0079
LOC Case Number: 21-0079
File Location: Not reported
Potential Media Affect: Other Groundwater (uses other than drinking water)
Potential Contaminants of Concern: Gasoline
Site History: Not reported

Click here to access the California GeoTracker records for this facility:

Contact:

Global Id: T0604100076
Contact Type: Local Agency Caseworker
Contact Name: UNK
Organization Name: MARIN COUNTY
Address: Not reported
City: r2 UNKNOWN
Email: Not reported
Phone Number: Not reported

Global Id: T0604100076
Contact Type: Regional Board Caseworker
Contact Name: JOHN JANG
Organization Name: SAN FRANCISCO BAY RWQCB (REGION 2)
Address: 1515 CLAY STREET, SUITE 1400
City: OAKLAND
Email: jjang@waterboards.ca.gov
Phone Number: Not reported

Status History:

Global Id: T0604100076
Status: Open - Site Assessment
Status Date: 09/07/1990

Map ID
Direction
Distance
Elevation

MAP FINDINGS

Site

Database(s)

EDR ID Number
EPA ID Number

ALFA GAS STATION (Continued)

U000058330

Global Id: T0604100076
Status: Open - Site Assessment
Status Date: 02/11/1991

Global Id: T0604100076
Status: Completed - Case Closed
Status Date: 03/28/2006

Global Id: T0604100076
Status: Open - Case Begin Date
Status Date: 02/26/1990

Regulatory Activities:

Global Id: T0604100076
Action Type: ENFORCEMENT
Date: 03/01/2006
Action: * Verbal Communication

Global Id: T0604100076
Action Type: Other
Date: 01/01/1950
Action: Leak Discovery

Global Id: T0604100076
Action Type: RESPONSE
Date: 12/10/2003
Action: Monitoring Report - Quarterly

Global Id: T0604100076
Action Type: RESPONSE
Date: 03/10/2004
Action: Monitoring Report - Quarterly

Global Id: T0604100076
Action Type: Other
Date: 01/01/1950
Action: Leak Stopped

Global Id: T0604100076
Action Type: ENFORCEMENT
Date: 05/26/1998
Action: Notice of Violation

Global Id: T0604100076
Action Type: Other
Date: 01/01/1950
Action: Leak Reported

Global Id: T0604100076
Action Type: RESPONSE
Date: 10/25/2005
Action: Other Report / Document

Global Id: T0604100076
Action Type: ENFORCEMENT
Date: 06/09/2004
Action: * Verbal Communication

Map ID
Direction
Distance
Elevation

MAP FINDINGS

Site

Database(s)

EDR ID Number
EPA ID Number

ALFA GAS STATION (Continued)

U000058330

Global Id:	T0604100076
Action Type:	ENFORCEMENT
Date:	08/31/2005
Action:	* Verbal Communication
Global Id:	T0604100076
Action Type:	ENFORCEMENT
Date:	09/13/2005
Action:	Staff Letter
Global Id:	T0604100076
Action Type:	RESPONSE
Date:	01/15/2003
Action:	Other Report / Document
Global Id:	T0604100076
Action Type:	RESPONSE
Date:	10/15/2002
Action:	Other Workplan
Global Id:	T0604100076
Action Type:	RESPONSE
Date:	09/10/2003
Action:	Monitoring Report - Quarterly
Global Id:	T0604100076
Action Type:	RESPONSE
Date:	09/10/2003
Action:	Electronic Reporting Submittal Due
Global Id:	T0604100076
Action Type:	ENFORCEMENT
Date:	08/19/2005
Action:	* Verbal Communication
Global Id:	T0604100076
Action Type:	ENFORCEMENT
Date:	07/08/2005
Action:	Meeting
Global Id:	T0604100076
Action Type:	ENFORCEMENT
Date:	08/24/2005
Action:	* Verbal Communication
Global Id:	T0604100076
Action Type:	ENFORCEMENT
Date:	06/20/2003
Action:	Site Visit / Inspection / Sampling
Global Id:	T0604100076
Action Type:	ENFORCEMENT
Date:	06/10/2003
Action:	Staff Letter
Global Id:	T0604100076
Action Type:	ENFORCEMENT

Map ID
Direction
Distance
Elevation

MAP FINDINGS

Site

Database(s)

EDR ID Number
EPA ID Number

ALFA GAS STATION (Continued)

U000058330

Date: 06/10/2003
Action: Staff Letter

Global Id: T0604100076
Action Type: ENFORCEMENT
Date: 10/15/2003
Action: File review

Global Id: T0604100076
Action Type: ENFORCEMENT
Date: 09/14/2005
Action: * Verbal Communication

Global Id: T0604100076
Action Type: ENFORCEMENT
Date: 06/25/2003
Action: * Verbal Communication

Global Id: T0604100076
Action Type: ENFORCEMENT
Date: 05/21/2004
Action: Staff Letter

Global Id: T0604100076
Action Type: ENFORCEMENT
Date: 05/21/2004
Action: Notice of Violation

Global Id: T0604100076
Action Type: RESPONSE
Date: 09/10/2003
Action: Electronic Reporting Submittal Due

Global Id: T0604100076
Action Type: ENFORCEMENT
Date: 09/07/2005
Action: * Verbal Communication

Global Id: T0604100076
Action Type: ENFORCEMENT
Date: 04/14/2006
Action: Technical Correspondence / Assistance / Other

Global Id: T0604100076
Action Type: ENFORCEMENT
Date: 04/05/2005
Action: * Verbal Communication

Global Id: T0604100076
Action Type: ENFORCEMENT
Date: 04/11/2005
Action: * Verbal Communication

Global Id: T0604100076
Action Type: ENFORCEMENT
Date: 04/04/2005
Action: * Verbal Communication

Map ID
Direction
Distance
Elevation

MAP FINDINGS

Site

Database(s)

EDR ID Number
EPA ID Number

ALFA GAS STATION (Continued)

U000058330

Global Id:	T0604100076
Action Type:	ENFORCEMENT
Date:	03/14/2005
Action:	* Verbal Communication
Global Id:	T0604100076
Action Type:	RESPONSE
Date:	06/10/2004
Action:	Monitoring Report - Quarterly
Global Id:	T0604100076
Action Type:	RESPONSE
Date:	04/30/2004
Action:	Monitoring Report - Quarterly
Global Id:	T0604100076
Action Type:	ENFORCEMENT
Date:	09/19/2005
Action:	* Verbal Communication
Global Id:	T0604100076
Action Type:	ENFORCEMENT
Date:	01/05/2006
Action:	* Verbal Communication
Global Id:	T0604100076
Action Type:	ENFORCEMENT
Date:	07/08/2005
Action:	Site Visit / Inspection / Sampling
Global Id:	T0604100076
Action Type:	ENFORCEMENT
Date:	07/08/2005
Action:	* Verbal Communication
Global Id:	T0604100076
Action Type:	ENFORCEMENT
Date:	04/11/2005
Action:	* No Action
Global Id:	T0604100076
Action Type:	RESPONSE
Date:	07/31/2004
Action:	Monitoring Report - Quarterly
Global Id:	T0604100076
Action Type:	ENFORCEMENT
Date:	03/22/2001
Action:	Staff Letter
Global Id:	T0604100076
Action Type:	ENFORCEMENT
Date:	07/24/2005
Action:	* Verbal Communication
Global Id:	T0604100076
Action Type:	ENFORCEMENT

Map ID
Direction
Distance
Elevation

MAP FINDINGS

Site

Database(s)

EDR ID Number
EPA ID Number

ALFA GAS STATION (Continued)

U000058330

Date: 07/07/2005
Action: * Verbal Communication

Global Id: T0604100076
Action Type: ENFORCEMENT
Date: 07/12/2005
Action: * Verbal Communication

Global Id: T0604100076
Action Type: ENFORCEMENT
Date: 07/20/2005
Action: * Verbal Communication

Global Id: T0604100076
Action Type: ENFORCEMENT
Date: 07/25/2005
Action: * Verbal Communication

Global Id: T0604100076
Action Type: ENFORCEMENT
Date: 08/22/2005
Action: * Verbal Communication

Global Id: T0604100076
Action Type: ENFORCEMENT
Date: 08/25/2005
Action: * Verbal Communication

Global Id: T0604100076
Action Type: ENFORCEMENT
Date: 03/28/2006
Action: Closure/No Further Action Letter

Global Id: T0604100076
Action Type: ENFORCEMENT
Date: 06/08/2005
Action: * Verbal Communication

Global Id: T0604100076
Action Type: ENFORCEMENT
Date: 02/20/2006
Action: * Verbal Communication

Global Id: T0604100076
Action Type: ENFORCEMENT
Date: 02/22/2006
Action: * Verbal Communication

Global Id: T0604100076
Action Type: ENFORCEMENT
Date: 05/23/2005
Action: * Verbal Communication

Global Id: T0604100076
Action Type: ENFORCEMENT
Date: 02/28/2006
Action: * Verbal Communication

Map ID
Direction
Distance
Elevation

MAP FINDINGS

Site

Database(s)

EDR ID Number
EPA ID Number

ALFA GAS STATION (Continued)

U000058330

Global Id: T0604100076
Action Type: ENFORCEMENT
Date: 03/13/2006
Action: * Verbal Communication

Global Id: T0604100076
Action Type: ENFORCEMENT
Date: 03/23/2006
Action: * Verbal Communication

Global Id: T0604100076
Action Type: ENFORCEMENT
Date: 03/29/2006
Action: * Verbal Communication

Global Id: T0604100076
Action Type: ENFORCEMENT
Date: 07/25/2005
Action: Notification - Fee Title Owners Notice

Global Id: T0604100076
Action Type: ENFORCEMENT
Date: 10/15/2002
Action: Staff Letter

Global Id: T0604100076
Action Type: ENFORCEMENT
Date: 12/12/2001
Action: Staff Letter

Global Id: T0604100076
Action Type: ENFORCEMENT
Date: 12/02/2005
Action: * Verbal Communication

Global Id: T0604100076
Action Type: ENFORCEMENT
Date: 12/28/2005
Action: * Verbal Communication

Global Id: T0604100076
Action Type: ENFORCEMENT
Date: 08/12/2004
Action: Staff Letter

LUST REG 2:

Region: 2
Facility Id: 21-0079
Facility Status: Pollution Characterization
Case Number: 21-0079
How Discovered: Tank Closure
Leak Cause: Overfill
Leak Source: Other Source
Date Leak Confirmed: Not reported
Oversight Program: LUST
Prelim. Site Assessment Workplan Submitted: Not reported

Map ID
Direction
Distance
Elevation

MAP FINDINGS

Site

Database(s)

EDR ID Number
EPA ID Number

ALFA GAS STATION (Continued)

U000058330

Preliminary Site Assessment Began: 9/7/1990
Pollution Characterization Began: 2/11/1991
Pollution Remediation Plan Submitted: Not reported
Date Remediation Action Underway: Not reported
Date Post Remedial Action Monitoring Began: Not reported

Notify 65:

Date Reported: Not reported
Staff Initials: Not reported
Board File Number: Not reported
Facility Type: Not reported
Discharge Date: Not reported
Incident Description: 92850

ENF:

Region: 2
Facility Id: 207330
Agency Name: Alfa Investment
Place Type: Facility
Place Subtype: Not reported
Facility Type: All other facilities
Agency Type: Privately-Owned Business
Of Agencies: 1
Place Latitude: Not reported
Place Longitude: Not reported
SIC Code 1: Not reported
SIC Desc 1: Not reported
SIC Code 2: Not reported
SIC Desc 2: Not reported
SIC Code 3: Not reported
SIC Desc 3: Not reported
NAICS Code 1: Not reported
NAICS Desc 1: Not reported
NAICS Code 2: Not reported
NAICS Desc 2: Not reported
NAICS Code 3: Not reported
NAICS Desc 3: Not reported
Of Places: 1
Source Of Facility: Reg Meas
Design Flow: Not reported
Threat To Water Quality: Not reported
Complexity: Not reported
Pretreatment: Not reported
Facility Waste Type: Not reported
Facility Waste Type 2: Not reported
Facility Waste Type 3: Not reported
Facility Waste Type 4: Not reported
Program: UST
Program Category1: TANKS
Program Category2: TANKS
Of Programs: 1
WDID: 2 21-0079
Reg Measure Id: 168962
Reg Measure Type: Unregulated
Region: 2
Order #: Not reported

Map ID
Direction
Distance
Elevation

MAP FINDINGS

Site

Database(s)

EDR ID Number
EPA ID Number

ALFA GAS STATION (Continued)

U000058330

Npdes# CA#:	Not reported
Major-Minor:	Not reported
Npdes Type:	Not reported
Reclamation:	Not reported
Dredge Fill Fee:	Not reported
301H:	Not reported
Application Fee Amt Received:	Not reported
Status:	Never Active
Status Date:	02/20/2013
Effective Date:	Not reported
Expiration/Review Date:	Not reported
Termination Date:	Not reported
WDR Review - Amend:	Not reported
WDR Review - Revise/Renew:	Not reported
WDR Review - Rescind:	Not reported
WDR Review - No Action Required:	Not reported
WDR Review - Pending:	Not reported
WDR Review - Planned:	Not reported
Status Enrollee:	N
Individual/General:	I
Fee Code:	Not reported
Direction/Voice:	Passive
Enforcement Id(EID):	239157
Region:	2
Order / Resolution Number:	UNKNOWN
Enforcement Action Type:	13267 Letter
Effective Date:	12/12/2001
Adoption/Issuance Date:	Not reported
Achieve Date:	Not reported
Termination Date:	Not reported
ACL Issuance Date:	Not reported
EPL Issuance Date:	Not reported
Status:	Active
Title:	Enforcement - 2 21-0079
Description:	Requirement for a Technical Report
Program:	UST
Latest Milestone Completion Date:	Not reported
# Of Programs1:	1
Total Assessment Amount:	0
Initial Assessed Amount:	0
Liability \$ Amount:	0
Project \$ Amount:	0
Liability \$ Paid:	0
Project \$ Completed:	0
Total \$ Paid/Completed Amount:	0
Region:	2
Facility Id:	207330
Agency Name:	Alfa Investment
Place Type:	Facility
Place Subtype:	Not reported
Facility Type:	All other facilities
Agency Type:	Privately-Owned Business
# Of Agencies:	1
Place Latitude:	Not reported
Place Longitude:	Not reported
SIC Code 1:	Not reported

Map ID
Direction
Distance
Elevation

MAP FINDINGS

Site

Database(s)

EDR ID Number
EPA ID Number

ALFA GAS STATION (Continued)

U000058330

SIC Desc 1:	Not reported
SIC Code 2:	Not reported
SIC Desc 2:	Not reported
SIC Code 3:	Not reported
SIC Desc 3:	Not reported
NAICS Code 1:	Not reported
NAICS Desc 1:	Not reported
NAICS Code 2:	Not reported
NAICS Desc 2:	Not reported
NAICS Code 3:	Not reported
NAICS Desc 3:	Not reported
# Of Places:	1
Source Of Facility:	Reg Meas
Design Flow:	Not reported
Threat To Water Quality:	Not reported
Complexity:	Not reported
Pretreatment:	Not reported
Facility Waste Type:	Not reported
Facility Waste Type 2:	Not reported
Facility Waste Type 3:	Not reported
Facility Waste Type 4:	Not reported
Program:	UST
Program Category1:	TANKS
Program Category2:	TANKS
# Of Programs:	1
WDID:	2 21-0079
Reg Measure Id:	168962
Reg Measure Type:	Unregulated
Region:	2
Order #:	Not reported
Npdes# CA#:	Not reported
Major-Minor:	Not reported
Npdes Type:	Not reported
Reclamation:	Not reported
Dredge Fill Fee:	Not reported
301H:	Not reported
Application Fee Amt Received:	Not reported
Status:	Never Active
Status Date:	02/20/2013
Effective Date:	Not reported
Expiration/Review Date:	Not reported
Termination Date:	Not reported
WDR Review - Amend:	Not reported
WDR Review - Revise/Renew:	Not reported
WDR Review - Rescind:	Not reported
WDR Review - No Action Required:	Not reported
WDR Review - Pending:	Not reported
WDR Review - Planned:	Not reported
Status Enrollee:	N
Individual/General:	I
Fee Code:	Not reported
Direction/Voice:	Passive
Enforcement Id(EID):	237220
Region:	2
Order / Resolution Number:	UNKNOWN
Enforcement Action Type:	13267 Letter
Effective Date:	03/22/2001

Map ID
Direction
Distance
Elevation

MAP FINDINGS

Site

Database(s)

EDR ID Number
EPA ID Number

ALFA GAS STATION (Continued)

U000058330

Adoption/Issuance Date:	Not reported
Achieve Date:	Not reported
Termination Date:	Not reported
ACL Issuance Date:	Not reported
EPL Issuance Date:	Not reported
Status:	Historical
Title:	Enforcement - 2 21-0079
Description:	Regional Board Conditional Approval of Environmental Resource Group's Dec 8, 2000 "Status Reprot for Alfa Gas Service Station" and Requiremnet for a Technical Report
Program:	UST
Latest Milestone Completion Date:	Not reported
# Of Programs1:	1
Total Assessment Amount:	0
Initial Assessed Amount:	0
Liability \$ Amount:	0
Project \$ Amount:	0
Liability \$ Paid:	0
Project \$ Completed:	0
Total \$ Paid/Completed Amount:	0
Region:	2
Facility Id:	207330
Agency Name:	Alfa Investment
Place Type:	Facility
Place Subtype:	Not reported
Facility Type:	All other facilities
Agency Type:	Privately-Owned Business
# Of Agencies:	1
Place Latitude:	Not reported
Place Longitude:	Not reported
SIC Code 1:	Not reported
SIC Desc 1:	Not reported
SIC Code 2:	Not reported
SIC Desc 2:	Not reported
SIC Code 3:	Not reported
SIC Desc 3:	Not reported
NAICS Code 1:	Not reported
NAICS Desc 1:	Not reported
NAICS Code 2:	Not reported
NAICS Desc 2:	Not reported
NAICS Code 3:	Not reported
NAICS Desc 3:	Not reported
# Of Places:	1
Source Of Facility:	Reg Meas
Design Flow:	Not reported
Threat To Water Quality:	Not reported
Complexity:	Not reported
Pretreatment:	Not reported
Facility Waste Type:	Not reported
Facility Waste Type 2:	Not reported
Facility Waste Type 3:	Not reported
Facility Waste Type 4:	Not reported
Program:	UST
Program Category1:	TANKS
Program Category2:	TANKS
# Of Programs:	1

Map ID
Direction
Distance
Elevation

MAP FINDINGS

Site

Database(s)

EDR ID Number
EPA ID Number

ALFA GAS STATION (Continued)

U000058330

WDID:	2 21-0079
Reg Measure Id:	168962
Reg Measure Type:	Unregulated
Region:	2
Order #:	Not reported
Npdes# CA#:	Not reported
Major-Minor:	Not reported
Npdes Type:	Not reported
Reclamation:	Not reported
Dredge Fill Fee:	Not reported
301H:	Not reported
Application Fee Amt Received:	Not reported
Status:	Never Active
Status Date:	02/20/2013
Effective Date:	Not reported
Expiration/Review Date:	Not reported
Termination Date:	Not reported
WDR Review - Amend:	Not reported
WDR Review - Revise/Renew:	Not reported
WDR Review - Rescind:	Not reported
WDR Review - No Action Required:	Not reported
WDR Review - Pending:	Not reported
WDR Review - Planned:	Not reported
Status Enrollee:	N
Individual/General:	I
Fee Code:	Not reported
Direction/Voice:	Passive
Enforcement Id(EID):	236914
Region:	2
Order / Resolution Number:	UNKNOWN
Enforcement Action Type:	13267 Letter
Effective Date:	02/29/2000
Adoption/Issuance Date:	Not reported
Achieve Date:	Not reported
Termination Date:	Not reported
ACL Issuance Date:	Not reported
EPL Issuance Date:	Not reported
Status:	Historical
Title:	Enforcement - 2 21-0079
Description:	Not reported
Program:	UST
Latest Milestone Completion Date:	Not reported
# Of Programs1:	1
Total Assessment Amount:	0
Initial Assessed Amount:	0
Liability \$ Amount:	0
Project \$ Amount:	0
Liability \$ Paid:	0
Project \$ Completed:	0
Total \$ Paid/Completed Amount:	0

Map ID
Direction
Distance
Elevation

MAP FINDINGS

Site

Database(s)

EDR ID Number
EPA ID Number

178
SSE
> 1
1.458 mi.
7697 ft.

SOUTH PACIFIC DIVISION LABORATORY
25 LIBERTY SHIP WAY
SAUSALITO, CA 94965

MCS S103646112
DEED N/A
RESPONSE
ENVIROSTOR

Relative:
Lower

MCS:

Actual:
5 ft.

Global Id: SL0604184618
Latitude: 37.863
Longitude: -122.494
Case Type: Military Cleanup Site
Status: Completed - Case Closed
Status Date: 05/24/2007
Lead Agency: DEPARTMENT OF TOXIC SUBSTANCES CONTROL
Caseworker: Not reported
Local Agency: DEPARTMENT OF TOXIC SUBSTANCES CONTROL
RB Case Number: 2159.5162
LOC Case Number: 80001193
File Location: DTSC
Potential Media Affect: Other Groundwater (uses other than drinking water), Soil
EDR Link ID: SL0604184618
Potential Contaminants of Concern: Polychlorinated biphenyls (PCBs)
Site History: From DTSC: The SPD Laboratory has a complex land use history. The area was first developed in the 1870's when the former Northwestern Pacific Railroad rail yard was constructed. The railyard was developed into the Marinship shipyard during World War II (1942). The building (Site) was constructed and operated as a machine shop. The U.S. Army Corps of Engineers acquired one building from the shipyard in 1948, converted it into a geotechnical testing laboratory in 1950. An analytical laboratory capability was added in the early 1990s. The SPD Laboratory closed in 1997. Investigations have identified Polychlorinated Biphenyls (PCBs) contamination in the soil and petroleum hydrocarbon contamination in the soil and groundwater. Other potential contaminants identified were solvents and metals. Solvents were detected sporatically at low concentrations in the groundwater. Elevated concentrations of arsenic in groundwater and of metals in the soil were detected sitewide and appear to be anthropogenic background. A soil removal action was completed in 2006 to remove PCB contamination detected above levels considered safe for commercial/industrial use. Low level residual PCB contamination remains in the subsurface north of the building. The property was transferred to the Veterans Administration in 2006. As of May 2007, the U.S. Army has transferred the property to the General Services Administration for eventual transfer to the Veterans Administration who will renovate the building for consolidated medical testing operations. The land use will remain commercial/industrial.

[Click here to access the California GeoTracker records for this facility:](#)

DEED:

Area: PROJECT WIDE
Sub Area: Not reported
Site Type: STATE RESPONSE
Status: CERTIFIED O&M - LAND USE RESTRICTIONS ONLY
Agency: Not reported
Covenant Uploads: Not reported
Deed Date(s): 05/07/2007
EDR Link ID: 80001193

Map ID
Direction
Distance
Elevation

MAP FINDINGS

Site

Database(s)

EDR ID Number
EPA ID Number

SOUTH PACIFIC DIVISION LABORATORY (Continued)

S103646112

RESPONSE:

Facility ID: 80001193
Site Type: State Response
Site Type Detail: Closed Base
Acres: 1.3
National Priorities List: NO
Cleanup Oversight Agencies: "SMBRP, RWQCB 2 - San Francisco Bay"
Lead Agency Description: DTSC - Site Cleanup Program
Project Manager: Charlie Ridenour
Supervisor: Charles Ridenour
Division Branch: Cleanup Sacramento
Site Code: Not reported
Site Mgmt. Req.: NONE SPECIFIED
Assembly: 10
Senate: 2
Special Program Status: Not reported
Status: Certified O&M - Land Use Restrictions Only
Status Date: 05/24/2007
Restricted Use: YES
Funding: DERA
Latitude: 37.8632
Longitude: -122.4942
APN: NONE SPECIFIED
Past Use: MACHINE SHOP
Potential COC : Polychlorinated biphenyls (PCBs)
Confirmed COC: Polychlorinated biphenyls (PCBs)
Potential Description: SOIL
Alias Name: 110033616709
Alias Type: EPA (FRS #)
Alias Name: SL0604184618
Alias Type: GeoTracker Global ID
Alias Name: 80001193
Alias Type: Envirostor ID Number

Completed Info:

Completed Area Name: PROJECT WIDE
Completed Sub Area Name: Not reported
Completed Document Type: LUR - Notification Response
Completed Date: 07/09/2010
Comments: Follow-up on Terradex Alert. Geotech borings outside the restricted area, provided notification of potential for PCBs to consultant. Consultant indicated they had analyzed samples and were non-detect. Consultant indicated that VA intends to demolish building and construct new office building on the site.

Completed Area Name: PROJECT WIDE
Completed Sub Area Name: Not reported
Completed Document Type: Removal Action Workplan
Completed Date: 07/07/2005
Comments: Approved the Removal Action Work Plan for the excavation and offsite disposal of PCB contaminated soil from three areas on the north side of the building.

Completed Area Name: PROJECT WIDE
Completed Sub Area Name: Not reported
Completed Document Type: Removal Action Completion Report
Completed Date: 09/15/2006

Map ID
Direction
Distance
Elevation

MAP FINDINGS

Site

Database(s)

EDR ID Number
EPA ID Number

SOUTH PACIFIC DIVISION LABORATORY (Continued)

S103646112

Comments: DTSC approved the Draft Final Removal Action Report as final. Removal action consisted of excavating PCB contaminated soil from three excavations for off-site non-hazardous disposal. Cleanup was conducted to an industrial land use standard so land use controls will be implemented. This property is intended to be transferred to the Veterans Administration so the Environmental Condition of Property will include the restrictions.

Completed Area Name: PROJECT WIDE
Completed Sub Area Name: Not reported
Completed Document Type: Public Notice
Completed Date: 07/01/2005
Comments: Not reported

Completed Area Name: PROJECT WIDE
Completed Sub Area Name: Not reported
Completed Document Type: Finding of Suitability to Transfer
Completed Date: 05/07/2007
Comments: Received FOST as a signed final report. FOST included all disclosures and use restrictions necessary for residual PCBs in soil beneath the asphalt alleyway on the north side of the building.

Completed Area Name: PROJECT WIDE
Completed Sub Area Name: Not reported
Completed Document Type: Land Use Restriction Monitoring Report
Completed Date: 02/27/2014
Comments: Not reported

Completed Area Name: PROJECT WIDE
Completed Sub Area Name: Not reported
Completed Document Type: Certification
Completed Date: 05/24/2007
Comments: DTSC approved the Certification of the Former U.S. Army Corps of Engineers South Pacific Division (SPD) Laboratory PCB cleanup. All cleanup activities have been completed, the Property Deed includes use restrictions to disclose residual PCB contamination in subsurface and prevent future sensitive uses such as residential, child care, or hospital. The intended future use is a Laboratory for the Veteran's Administration.

Completed Area Name: PROJECT WIDE
Completed Sub Area Name: Not reported
Completed Document Type: Land Use Restriction
Completed Date: 05/07/2007
Comments: USACE provided a copy of the FOST prepared for the Former SPD Lab. Soil beneath the asphalt alleyway on the north side of the building contains residual PCB contamination limiting sensitive uses for the property. Only Commercial/Industrial use is approved. Property has been transferred to GSA for eventual transfer to the Veteran's Administration.

Completed Area Name: PROJECT WIDE
Completed Sub Area Name: Not reported
Completed Document Type: Environmental Assessment
Completed Date: 07/07/2005
Comments: Not reported

Map ID
Direction
Distance
Elevation

MAP FINDINGS

Site

Database(s)

EDR ID Number
EPA ID Number

SOUTH PACIFIC DIVISION LABORATORY (Continued)

S103646112

Future Area Name: Not reported
Future Sub Area Name: Not reported
Future Document Type: Not reported
Future Due Date: Not reported
Schedule Area Name: Not reported
Schedule Sub Area Name: Not reported
Schedule Document Type: Not reported
Schedule Due Date: Not reported
Schedule Revised Date: Not reported

ENVIROSTOR:

Facility ID: 80001193
Status: Certified O&M - Land Use Restrictions Only
Status Date: 05/24/2007
Site Code: Not reported
Site Type: State Response
Site Type Detailed: Closed Base
Acres: 1.3
NPL: NO
Regulatory Agencies: "SMBRP, RWQCB 2 - San Francisco Bay"
Lead Agency: SMBRP
Program Manager: Charlie Ridenour
Supervisor: Charles Ridenour
Division Branch: Cleanup Sacramento
Assembly: 10
Senate: 2
Special Program: Not reported
Restricted Use: YES
Site Mgmt Req: NONE SPECIFIED
Funding: DERA
Latitude: 37.8632
Longitude: -122.4942
APN: NONE SPECIFIED
Past Use: MACHINE SHOP
Potential COC: Polychlorinated biphenyls (PCBs)
Confirmed COC: Polychlorinated biphenyls (PCBs)
Potential Description: SOIL
Alias Name: 110033616709
Alias Type: EPA (FRS #)
Alias Name: SL0604184618
Alias Type: GeoTracker Global ID
Alias Name: 80001193
Alias Type: Envirostor ID Number

Completed Info:

Completed Area Name: PROJECT WIDE
Completed Sub Area Name: Not reported
Completed Document Type: LUR - Notification Response
Completed Date: 07/09/2010
Comments: Follow-up on Terradex Alert. Geotech borings outside the restricted area, provided notification of potential for PCBs to consultant. Consultant indicated they had analyzed samples and were non-detect. Consultant indicated that VA intends to demolish building and construct new office building on the site.

Completed Area Name: PROJECT WIDE
Completed Sub Area Name: Not reported

Map ID
Direction
Distance
Elevation

MAP FINDINGS

Site

Database(s)

EDR ID Number
EPA ID Number

SOUTH PACIFIC DIVISION LABORATORY (Continued)

S103646112

Completed Document Type: Removal Action Workplan
Completed Date: 07/07/2005
Comments: Approved the Removal Action Work Plan for the excavation and offsite disposal of PCB contaminated soil from three areas on the north side of the building.

Completed Area Name: PROJECT WIDE
Completed Sub Area Name: Not reported
Completed Document Type: Removal Action Completion Report
Completed Date: 09/15/2006
Comments: DTSC approved the Draft Final Removal Action Report as final. Removal action consisted of excavating PCB contaminated soil from three excavations for off-site non-hazardous disposal. Cleanup was conducted to an industrial land use standard so land use controls will be implemented. This property is intended to be transferred to the Veterans Administration so the Environmental Condition of Property will include the restrictions.

Completed Area Name: PROJECT WIDE
Completed Sub Area Name: Not reported
Completed Document Type: Public Notice
Completed Date: 07/01/2005
Comments: Not reported

Completed Area Name: PROJECT WIDE
Completed Sub Area Name: Not reported
Completed Document Type: Finding of Suitability to Transfer
Completed Date: 05/07/2007
Comments: Received FOST as a signed final report. FOST included all disclosures and use restrictions necessary for residual PCBs in soil beneath the asphalt alleyway on the north side of the building.

Completed Area Name: PROJECT WIDE
Completed Sub Area Name: Not reported
Completed Document Type: Land Use Restriction Monitoring Report
Completed Date: 02/27/2014
Comments: Not reported

Completed Area Name: PROJECT WIDE
Completed Sub Area Name: Not reported
Completed Document Type: Certification
Completed Date: 05/24/2007
Comments: DTSC approved the Certification of the Former U.S. Army Corps of Engineers South Pacific Division (SPD) Laboratory PCB cleanup. All cleanup activities have been completed, the Property Deed includes use restrictions to disclose residual PCB contamination in subsurface and prevent future sensitive uses such as residential, child care, or hospital. The intended future use is a Laboratory for the Veteran's Administration.

Completed Area Name: PROJECT WIDE
Completed Sub Area Name: Not reported
Completed Document Type: Land Use Restriction
Completed Date: 05/07/2007
Comments: USACE provided a copy of the FOST prepared for the Former SPD Lab. Soil beneath the asphalt alleyway on the north side of the building contains residual PCB contamination limiting sensitive uses for the

Map ID
 Direction
 Distance
 Elevation

MAP FINDINGS

Site

Database(s)

EDR ID Number
 EPA ID Number

SOUTH PACIFIC DIVISION LABORATORY (Continued)

S103646112

property. Only Commercial/Industrial use is approved. Property has been transferred to GSA for eventual transfer to the Veteran's Administration.

Completed Area Name: PROJECT WIDE
 Completed Sub Area Name: Not reported
 Completed Document Type: Environmental Assessment
 Completed Date: 07/07/2005
 Comments: Not reported

Future Area Name: Not reported
 Future Sub Area Name: Not reported
 Future Document Type: Not reported
 Future Due Date: Not reported
 Schedule Area Name: Not reported
 Schedule Sub Area Name: Not reported
 Schedule Document Type: Not reported
 Schedule Due Date: Not reported
 Schedule Revised Date: Not reported

179
 SSE
 > 1
 1.460 mi.
 7708 ft.

MARINSHIP
SPRING STREET AND GATE 5 ROAD TO THE BAY
SAUSALITO, CA 94965

ENVIROSTOR 1000258410
N/A

Relative:
Lower

ENVIROSTOR:

Facility ID: 21370002
 Status: No Further Action
 Status Date: 01/26/1996
 Site Code: Not reported
 Site Type: Evaluation
 Site Type Detailed: Evaluation
 Acres: 0
 NPL: NO
 Regulatory Agencies: NONE SPECIFIED
 Lead Agency: NONE SPECIFIED
 Program Manager: Not reported
 Supervisor: Referred - Not Assigned
 Division Branch: Cleanup Berkeley
 Assembly: 10
 Senate: 2
 Special Program: * Rural County Survey Program
 Restricted Use: NO
 Site Mgmt Req: NONE SPECIFIED
 Funding: Not reported
 Latitude: 37.85770
 Longitude: -122.4902
 APN: NONE SPECIFIED
 Past Use: NONE SPECIFIED
 Potential COC: "10034 * Metals - Sludge Asbestos Containing Materials (ACM * Sludge
 - Paint * UNSPECIFIED OIL CONTAINING WASTE * UNSPECIFIED SOLVENT
 MIXTURES * WASTE OIL & MIXED OIL * OTHER INORGANIC SOLID WASTE *
 UNSPECIFIED ORGANIC LIQUID MIXTURE 30013"
 Confirmed COC: NONE SPECIFIED
 Potential Description: NONE SPECIFIED
 Alias Name: BECHTEL CORPORATION (FORMER OPERATOR)
 Alias Type: Alternate Name

Actual:
55 ft.

Map ID
Direction
Distance
Elevation

MAP FINDINGS

Site

Database(s)

EDR ID Number
EPA ID Number

MARINSHIP (Continued)

1000258410

Alias Name: MARIN SHIPYARD
Alias Type: Alternate Name
Alias Name: CAD982400715
Alias Type: EPA Identification Number
Alias Name: 21370002
Alias Type: Envirostor ID Number

Completed Info:

Completed Area Name: PROJECT WIDE
Completed Sub Area Name: Not reported
Completed Document Type: * Discovery
Completed Date: 01/01/1988
Comments: Facility Identified: Sausalito City Planning Department.

Completed Area Name: PROJECT WIDE
Completed Sub Area Name: Not reported
Completed Document Type: Site Screening
Completed Date: 12/15/1989
Comments: Site Screening Done: EPA is working on Preliminary Assess- ment.
Site is pending EPA action.

Completed Area Name: PROJECT WIDE
Completed Sub Area Name: Not reported
Completed Document Type: Site Screening
Completed Date: 01/06/1988
Comments: Site Screening Done: Manufacturing of large ships during World War II. Waste generation and disposal is unknown. Plans at Sausalito Planning Dept show dump areas and sump under tennis courts.

Future Area Name: Not reported
Future Sub Area Name: Not reported
Future Document Type: Not reported
Future Due Date: Not reported
Schedule Area Name: Not reported
Schedule Sub Area Name: Not reported
Schedule Document Type: Not reported
Schedule Due Date: Not reported
Schedule Revised Date: Not reported

ORPHAN SUMMARY

City	EDR ID	Site Name	Site Address	Zip	Database(s)
CORTE MADERA	S112862250	CALTRANS ENVIRONMENTAL ENGINEERING	HIGHWAY 101 IN TAMALPIAS	94925	HAZNET
MARIN CITY	S112925457	CALTRANS DIST 4/ENV ENG	RTE 101 MEDIAN BARRIER REPLACE	94965	HAZNET
MARIN CITY	S112853313	CALTRANS ENRINOMENTAL ENGINEERING	HIGHWAY 101 IN TAMALPIAS	94925	HAZNET
MARIN CITY	U003914634	MARIN FLEA MARKET	DONAHUE & HWY. 1	94965	UST
MILL VALLEY	U003914774	STRAWBERRY INTERCHANGE CORP.	HWY 101 & FRONTAGE RD.	94941	UST
MILL VALLEY	S113789234	CALTRANS D-4/EA04-4G3604	HWY 101 NB PM 5.8-6.1	94941	HAZNET
MILL VALLEY	S112960739	CALTRANS DIST 4/CONSTR/EA04-2937U4	RTE 101 PM 9.2-9.8	94941	HAZNET
MILL VALLEY	1005441368	MARIN MUNI WTR STRAWBERRY TANK	END OF INEZ PL	94941	RCRA-SQG, HAZNET
MILL VALLEY	S109282526	SEWERAGE AGENCY OF SOUTHERN MA	MILANO DR & SEMINARY DR	94941	EMI
MILL VALLEY	S113071291	FEDERAL AVIATION ADMINISTRATION	2000 PANARAMIC HWY	94941	HAZNET
MILL VALLEY	S112881413	FED. AVIATION ASSOC.	2000 PANARAMIC HWY	94941	HAZNET
MILL VALLEY	S101588503	FAA MILL VALLEY ARSR	6420 PANORAMIC HWY	94941	CA FID UST, SWEEPS UST
MILL VALLEY	S113147249	BAY PACIFIC TRADING DBA PHOTO SPRI	930 REDWOOD HWY STE B	94941	HAZNET
MILL VALLEY	S113130762	STRAWBERRY CHEVRON	580 REDWOOD HWY	94941	HAZNET
MILL VALLEY	S113120350	MEHRZAD SHAMSIAN DBA/ARCO	789 REDWOOD HWY	94941	HAZNET
MILL VALLEY	S113114354	BP WEST COAST PRODUCTS LLC 00524	789 REDWOOD HWY	94941	HAZNET
MILL VALLEY	S113107574	JOHN B HARTMAN DDS	591 REDWOOD HWY BLDG 2000	94941	HAZNET
MILL VALLEY	S113095151	FERRARI SAN FRANCISCO	595 REDWOOD HWY	94941	HAZNET
MILL VALLEY	S113065691	EDWARD A JOHNSON DDS	665 REDWOOD HIGHWAY	94941	HAZNET
MILL VALLEY	S113062635	ANGES TOWN ANC COUNTRY SHELL	798 REDWOOD HWY	94941	HAZNET
MILL VALLEY	S113055833	BAEZA CHIROPRACTIC OFFICES	1058 REDWOOD HWY	94941	HAZNET
MILL VALLEY	S113052952	DONALD E HARTE DC	655 REDWOOD HWY STE 210	94941	HAZNET
MILL VALLEY	S113030411	ARCO PRODUCTS COMPANY	789 REDWOOD HWY	94941	HAZNET
MILL VALLEY	S113028221	MILL VALLEY IMPORTS	900 REDWOOD HWY	94941	HAZNET
MILL VALLEY	S113023221	SWAN MOTORS	570 REDWOOD HWY	94941	HAZNET
MILL VALLEY	S113005554	EXXON SVC STA #7 7132	595 REDWOOD HWY/PRONTAGE RD	94941	HAZNET
MILL VALLEY	S113005078	EQUILON ENTERPRISES LLC	798 REDWOOD HWY	94941	HAZNET
MILL VALLEY	S112907295	ALFA SERVICE STATION	570 REDWOOD HWY	94941	HAZNET
MILL VALLEY	S112877858	PRZM LLC	555 REDWOOD HWY	94941	HAZNET
MILL VALLEY	S112861303	GOODMAN BUILDING SUPPLIES INC	765 REDWOOD HWY	94941	HAZNET
MILL VALLEY	S112855077	1X CHEVRON USA PRODUCTS #92499	584 REDWOOD HWY	94941	HAZNET
MILL VALLEY	U003783662	SEWERAGE AGENCY OF SOUTHERN MARIN	RICARDO RD.	94941	UST
MILL VALLEY	S101624737	RICARDO ROAD LIFT STATION	RICARDO RD	94941	CA FID UST, SWEEPS UST
SAN RAFAEL	S112915743	CALTRANS DIST 4/CONSTRUCTION	HWY 580 PM 4.0-7.7	94925	HAZNET
SAUSALITO	S112953284	CALTRANS/DIST4/CONSTR	RTE 101 PM 2.3/12.4 EA 04-2716	94965	HAZNET
SAUSALITO	S110043109	REDWOOD CREEK RESTORATION AT MUIR	INTERSECTION OF PACIFIC HWY AN	94965	NPDES
TIBURON	S112995592	CALTRANS D-4/EA04-0G5404	HWY 131 PM 4.0-4.4	94920	HAZNET
TIBURON	S112980853	COVEN APARTMENT	50 BARBAREE WAY UNIT 12, 14, 1	94920	HAZNET
TIBURON	S109282524	SEWERAGE AGENCY OF SOUTHERN MA	BAYVIEW & TIBURON BLVD	94920	EMI

GOVERNMENT RECORDS SEARCHED / DATA CURRENCY TRACKING

To maintain currency of the following federal and state databases, EDR contacts the appropriate governmental agency on a monthly or quarterly basis, as required.

Number of Days to Update: Provides confirmation that EDR is reporting records that have been updated within 90 days from the date the government agency made the information available to the public.

STANDARD ENVIRONMENTAL RECORDS

Federal NPL site list

NPL: National Priority List

National Priorities List (Superfund). The NPL is a subset of CERCLIS and identifies over 1,200 sites for priority cleanup under the Superfund Program. NPL sites may encompass relatively large areas. As such, EDR provides polygon coverage for over 1,000 NPL site boundaries produced by EPA's Environmental Photographic Interpretation Center (EPIC) and regional EPA offices.

Date of Government Version: 10/25/2013	Source: EPA
Date Data Arrived at EDR: 11/11/2013	Telephone: N/A
Date Made Active in Reports: 01/28/2014	Last EDR Contact: 04/08/2014
Number of Days to Update: 78	Next Scheduled EDR Contact: 07/21/2014
	Data Release Frequency: Quarterly

NPL Site Boundaries

Sources:

EPA's Environmental Photographic Interpretation Center (EPIC)
Telephone: 202-564-7333

EPA Region 1
Telephone 617-918-1143

EPA Region 6
Telephone: 214-655-6659

EPA Region 3
Telephone 215-814-5418

EPA Region 7
Telephone: 913-551-7247

EPA Region 4
Telephone 404-562-8033

EPA Region 8
Telephone: 303-312-6774

EPA Region 5
Telephone 312-886-6686

EPA Region 9
Telephone: 415-947-4246

EPA Region 10
Telephone 206-553-8665

Proposed NPL: Proposed National Priority List Sites

A site that has been proposed for listing on the National Priorities List through the issuance of a proposed rule in the Federal Register. EPA then accepts public comments on the site, responds to the comments, and places on the NPL those sites that continue to meet the requirements for listing.

Date of Government Version: 10/25/2013	Source: EPA
Date Data Arrived at EDR: 11/11/2013	Telephone: N/A
Date Made Active in Reports: 01/28/2014	Last EDR Contact: 04/08/2014
Number of Days to Update: 78	Next Scheduled EDR Contact: 07/21/2014
	Data Release Frequency: Quarterly

NPL LIENS: Federal Superfund Liens

Federal Superfund Liens. Under the authority granted the USEPA by CERCLA of 1980, the USEPA has the authority to file liens against real property in order to recover remedial action expenditures or when the property owner received notification of potential liability. USEPA compiles a listing of filed notices of Superfund Liens.

Date of Government Version: 10/15/1991	Source: EPA
Date Data Arrived at EDR: 02/02/1994	Telephone: 202-564-4267
Date Made Active in Reports: 03/30/1994	Last EDR Contact: 08/15/2011
Number of Days to Update: 56	Next Scheduled EDR Contact: 11/28/2011
	Data Release Frequency: No Update Planned

GOVERNMENT RECORDS SEARCHED / DATA CURRENCY TRACKING

Federal Delisted NPL site list

DELISTED NPL: National Priority List Deletions

The National Oil and Hazardous Substances Pollution Contingency Plan (NCP) establishes the criteria that the EPA uses to delete sites from the NPL. In accordance with 40 CFR 300.425.(e), sites may be deleted from the NPL where no further response is appropriate.

Date of Government Version: 10/25/2013	Source: EPA
Date Data Arrived at EDR: 11/11/2013	Telephone: N/A
Date Made Active in Reports: 01/28/2014	Last EDR Contact: 04/08/2014
Number of Days to Update: 78	Next Scheduled EDR Contact: 07/21/2014
	Data Release Frequency: Quarterly

Federal CERCLIS list

CERCLIS: Comprehensive Environmental Response, Compensation, and Liability Information System

CERCLIS contains data on potentially hazardous waste sites that have been reported to the USEPA by states, municipalities, private companies and private persons, pursuant to Section 103 of the Comprehensive Environmental Response, Compensation, and Liability Act (CERCLA). CERCLIS contains sites which are either proposed to or on the National Priorities List (NPL) and sites which are in the screening and assessment phase for possible inclusion on the NPL.

Date of Government Version: 10/25/2013	Source: EPA
Date Data Arrived at EDR: 11/11/2013	Telephone: 703-412-9810
Date Made Active in Reports: 02/13/2014	Last EDR Contact: 02/28/2014
Number of Days to Update: 94	Next Scheduled EDR Contact: 06/09/2014
	Data Release Frequency: Quarterly

FEDERAL FACILITY: Federal Facility Site Information listing

A listing of National Priority List (NPL) and Base Realignment and Closure (BRAC) sites found in the Comprehensive Environmental Response, Compensation and Liability Information System (CERCLIS) Database where EPA Federal Facilities Restoration and Reuse Office is involved in cleanup activities.

Date of Government Version: 05/31/2013	Source: Environmental Protection Agency
Date Data Arrived at EDR: 07/08/2013	Telephone: 703-603-8704
Date Made Active in Reports: 12/06/2013	Last EDR Contact: 04/11/2014
Number of Days to Update: 151	Next Scheduled EDR Contact: 07/21/2014
	Data Release Frequency: Varies

Federal CERCLIS NFRAP site List

CERCLIS-NFRAP: CERCLIS No Further Remedial Action Planned

Archived sites are sites that have been removed and archived from the inventory of CERCLIS sites. Archived status indicates that, to the best of EPA's knowledge, assessment at a site has been completed and that EPA has determined no further steps will be taken to list this site on the National Priorities List (NPL), unless information indicates this decision was not appropriate or other considerations require a recommendation for listing at a later time. This decision does not necessarily mean that there is no hazard associated with a given site; it only means that, based upon available information, the location is not judged to be a potential NPL site.

Date of Government Version: 10/25/2013	Source: EPA
Date Data Arrived at EDR: 11/11/2013	Telephone: 703-412-9810
Date Made Active in Reports: 02/13/2014	Last EDR Contact: 02/28/2014
Number of Days to Update: 94	Next Scheduled EDR Contact: 06/09/2014
	Data Release Frequency: Quarterly

Federal RCRA CORRACTS facilities list

CORRACTS: Corrective Action Report

CORRACTS identifies hazardous waste handlers with RCRA corrective action activity.

GOVERNMENT RECORDS SEARCHED / DATA CURRENCY TRACKING

Date of Government Version: 03/11/2014
Date Data Arrived at EDR: 03/13/2014
Date Made Active in Reports: 04/09/2014
Number of Days to Update: 27

Source: EPA
Telephone: 800-424-9346
Last EDR Contact: 03/13/2014
Next Scheduled EDR Contact: 07/14/2014
Data Release Frequency: Quarterly

Federal RCRA non-CORRACTS TSD facilities list

RCRA-TSDF: RCRA - Treatment, Storage and Disposal

RCRAInfo is EPA's comprehensive information system, providing access to data supporting the Resource Conservation and Recovery Act (RCRA) of 1976 and the Hazardous and Solid Waste Amendments (HSWA) of 1984. The database includes selective information on sites which generate, transport, store, treat and/or dispose of hazardous waste as defined by the Resource Conservation and Recovery Act (RCRA). Transporters are individuals or entities that move hazardous waste from the generator offsite to a facility that can recycle, treat, store, or dispose of the waste. TSDFs treat, store, or dispose of the waste.

Date of Government Version: 03/11/2014
Date Data Arrived at EDR: 03/13/2014
Date Made Active in Reports: 04/09/2014
Number of Days to Update: 27

Source: Environmental Protection Agency
Telephone: (415) 495-8895
Last EDR Contact: 03/13/2014
Next Scheduled EDR Contact: 07/14/2014
Data Release Frequency: Quarterly

Federal RCRA generators list

RCRA-LQG: RCRA - Large Quantity Generators

RCRAInfo is EPA's comprehensive information system, providing access to data supporting the Resource Conservation and Recovery Act (RCRA) of 1976 and the Hazardous and Solid Waste Amendments (HSWA) of 1984. The database includes selective information on sites which generate, transport, store, treat and/or dispose of hazardous waste as defined by the Resource Conservation and Recovery Act (RCRA). Large quantity generators (LQGs) generate over 1,000 kilograms (kg) of hazardous waste, or over 1 kg of acutely hazardous waste per month.

Date of Government Version: 03/11/2014
Date Data Arrived at EDR: 03/13/2014
Date Made Active in Reports: 04/09/2014
Number of Days to Update: 27

Source: Environmental Protection Agency
Telephone: (415) 495-8895
Last EDR Contact: 03/13/2014
Next Scheduled EDR Contact: 07/14/2014
Data Release Frequency: Quarterly

RCRA-SQG: RCRA - Small Quantity Generators

RCRAInfo is EPA's comprehensive information system, providing access to data supporting the Resource Conservation and Recovery Act (RCRA) of 1976 and the Hazardous and Solid Waste Amendments (HSWA) of 1984. The database includes selective information on sites which generate, transport, store, treat and/or dispose of hazardous waste as defined by the Resource Conservation and Recovery Act (RCRA). Small quantity generators (SQGs) generate between 100 kg and 1,000 kg of hazardous waste per month.

Date of Government Version: 03/11/2014
Date Data Arrived at EDR: 03/13/2014
Date Made Active in Reports: 04/09/2014
Number of Days to Update: 27

Source: Environmental Protection Agency
Telephone: (415) 495-8895
Last EDR Contact: 03/13/2014
Next Scheduled EDR Contact: 07/14/2014
Data Release Frequency: Quarterly

RCRA-CESQG: RCRA - Conditionally Exempt Small Quantity Generators

RCRAInfo is EPA's comprehensive information system, providing access to data supporting the Resource Conservation and Recovery Act (RCRA) of 1976 and the Hazardous and Solid Waste Amendments (HSWA) of 1984. The database includes selective information on sites which generate, transport, store, treat and/or dispose of hazardous waste as defined by the Resource Conservation and Recovery Act (RCRA). Conditionally exempt small quantity generators (CESQGs) generate less than 100 kg of hazardous waste, or less than 1 kg of acutely hazardous waste per month.

Date of Government Version: 03/11/2014
Date Data Arrived at EDR: 03/13/2014
Date Made Active in Reports: 04/09/2014
Number of Days to Update: 27

Source: Environmental Protection Agency
Telephone: (415) 495-8895
Last EDR Contact: 03/13/2014
Next Scheduled EDR Contact: 07/14/2014
Data Release Frequency: Varies

GOVERNMENT RECORDS SEARCHED / DATA CURRENCY TRACKING

Federal institutional controls / engineering controls registries

US ENG CONTROLS: Engineering Controls Sites List

A listing of sites with engineering controls in place. Engineering controls include various forms of caps, building foundations, liners, and treatment methods to create pathway elimination for regulated substances to enter environmental media or effect human health.

Date of Government Version: 12/17/2013	Source: Environmental Protection Agency
Date Data Arrived at EDR: 01/14/2014	Telephone: 703-603-0695
Date Made Active in Reports: 01/28/2014	Last EDR Contact: 03/10/2014
Number of Days to Update: 14	Next Scheduled EDR Contact: 06/23/2014
	Data Release Frequency: Varies

US INST CONTROL: Sites with Institutional Controls

A listing of sites with institutional controls in place. Institutional controls include administrative measures, such as groundwater use restrictions, construction restrictions, property use restrictions, and post remediation care requirements intended to prevent exposure to contaminants remaining on site. Deed restrictions are generally required as part of the institutional controls.

Date of Government Version: 12/17/2013	Source: Environmental Protection Agency
Date Data Arrived at EDR: 01/14/2014	Telephone: 703-603-0695
Date Made Active in Reports: 01/28/2014	Last EDR Contact: 03/10/2014
Number of Days to Update: 14	Next Scheduled EDR Contact: 06/23/2014
	Data Release Frequency: Varies

LUCIS: Land Use Control Information System

LUCIS contains records of land use control information pertaining to the former Navy Base Realignment and Closure properties.

Date of Government Version: 02/26/2014	Source: Department of the Navy
Date Data Arrived at EDR: 02/28/2014	Telephone: 843-820-7326
Date Made Active in Reports: 04/24/2014	Last EDR Contact: 02/14/2014
Number of Days to Update: 55	Next Scheduled EDR Contact: 06/02/2014
	Data Release Frequency: Varies

Federal ERNS list

ERNS: Emergency Response Notification System

Emergency Response Notification System. ERNS records and stores information on reported releases of oil and hazardous substances.

Date of Government Version: 09/30/2013	Source: National Response Center, United States Coast Guard
Date Data Arrived at EDR: 10/01/2013	Telephone: 202-267-2180
Date Made Active in Reports: 12/06/2013	Last EDR Contact: 04/04/2014
Number of Days to Update: 66	Next Scheduled EDR Contact: 07/14/2014
	Data Release Frequency: Annually

State- and tribal - equivalent NPL

RESPONSE: State Response Sites

Identifies confirmed release sites where DTSC is involved in remediation, either in a lead or oversight capacity. These confirmed release sites are generally high-priority and high potential risk.

Date of Government Version: 03/12/2014	Source: Department of Toxic Substances Control
Date Data Arrived at EDR: 03/13/2014	Telephone: 916-323-3400
Date Made Active in Reports: 04/10/2014	Last EDR Contact: 05/06/2014
Number of Days to Update: 28	Next Scheduled EDR Contact: 08/18/2014
	Data Release Frequency: Quarterly

State- and tribal - equivalent CERCLIS

GOVERNMENT RECORDS SEARCHED / DATA CURRENCY TRACKING

ENVIROSTOR: EnviroStor Database

The Department of Toxic Substances Control's (DTSC's) Site Mitigation and Brownfields Reuse Program's (SMBRP's) EnviroStor database identifies sites that have known contamination or sites for which there may be reasons to investigate further. The database includes the following site types: Federal Superfund sites (National Priorities List (NPL)); State Response, including Military Facilities and State Superfund; Voluntary Cleanup; and School sites. EnviroStor provides similar information to the information that was available in CalSites, and provides additional site information, including, but not limited to, identification of formerly-contaminated properties that have been released for reuse, properties where environmental deed restrictions have been recorded to prevent inappropriate land uses, and risk characterization information that is used to assess potential impacts to public health and the environment at contaminated sites.

Date of Government Version: 03/12/2014	Source: Department of Toxic Substances Control
Date Data Arrived at EDR: 03/13/2014	Telephone: 916-323-3400
Date Made Active in Reports: 04/10/2014	Last EDR Contact: 05/06/2014
Number of Days to Update: 28	Next Scheduled EDR Contact: 08/18/2014
	Data Release Frequency: Quarterly

State and tribal landfill and/or solid waste disposal site lists

SWF/LF (SWIS): Solid Waste Information System

Active, Closed and Inactive Landfills. SWF/LF records typically contain an inventory of solid waste disposal facilities or landfills. These may be active or inactive facilities or open dumps that failed to meet RCRA Section 4004 criteria for solid waste landfills or disposal sites.

Date of Government Version: 02/14/2014	Source: Department of Resources Recycling and Recovery
Date Data Arrived at EDR: 02/18/2014	Telephone: 916-341-6320
Date Made Active in Reports: 03/18/2014	Last EDR Contact: 02/18/2014
Number of Days to Update: 28	Next Scheduled EDR Contact: 06/02/2014
	Data Release Frequency: Quarterly

State and tribal leaking storage tank lists

LUST REG 6V: Leaking Underground Storage Tank Case Listing

Leaking Underground Storage Tank locations. Inyo, Kern, Los Angeles, Mono, San Bernardino counties.

Date of Government Version: 06/07/2005	Source: California Regional Water Quality Control Board Victorville Branch Office (6)
Date Data Arrived at EDR: 06/07/2005	Telephone: 760-241-7365
Date Made Active in Reports: 06/29/2005	Last EDR Contact: 09/12/2011
Number of Days to Update: 22	Next Scheduled EDR Contact: 12/26/2011
	Data Release Frequency: No Update Planned

LUST REG 2: Fuel Leak List

Leaking Underground Storage Tank locations. Alameda, Contra Costa, Marin, Napa, San Francisco, San Mateo, Santa Clara, Solano, Sonoma counties.

Date of Government Version: 09/30/2004	Source: California Regional Water Quality Control Board San Francisco Bay Region (2)
Date Data Arrived at EDR: 10/20/2004	Telephone: 510-622-2433
Date Made Active in Reports: 11/19/2004	Last EDR Contact: 09/19/2011
Number of Days to Update: 30	Next Scheduled EDR Contact: 01/02/2012
	Data Release Frequency: Quarterly

LUST REG 9: Leaking Underground Storage Tank Report

Orange, Riverside, San Diego counties. For more current information, please refer to the State Water Resources Control Board's LUST database.

Date of Government Version: 03/01/2001	Source: California Regional Water Quality Control Board San Diego Region (9)
Date Data Arrived at EDR: 04/23/2001	Telephone: 858-637-5595
Date Made Active in Reports: 05/21/2001	Last EDR Contact: 09/26/2011
Number of Days to Update: 28	Next Scheduled EDR Contact: 01/09/2012
	Data Release Frequency: No Update Planned

GOVERNMENT RECORDS SEARCHED / DATA CURRENCY TRACKING

LUST REG 8: Leaking Underground Storage Tanks

California Regional Water Quality Control Board Santa Ana Region (8). For more current information, please refer to the State Water Resources Control Board's LUST database.

Date of Government Version: 02/14/2005	Source: California Regional Water Quality Control Board Santa Ana Region (8)
Date Data Arrived at EDR: 02/15/2005	Telephone: 909-782-4496
Date Made Active in Reports: 03/28/2005	Last EDR Contact: 08/15/2011
Number of Days to Update: 41	Next Scheduled EDR Contact: 11/28/2011
	Data Release Frequency: Varies

LUST REG 7: Leaking Underground Storage Tank Case Listing

Leaking Underground Storage Tank locations. Imperial, Riverside, San Diego, Santa Barbara counties.

Date of Government Version: 02/26/2004	Source: California Regional Water Quality Control Board Colorado River Basin Region (7)
Date Data Arrived at EDR: 02/26/2004	Telephone: 760-776-8943
Date Made Active in Reports: 03/24/2004	Last EDR Contact: 08/01/2011
Number of Days to Update: 27	Next Scheduled EDR Contact: 11/14/2011
	Data Release Frequency: No Update Planned

LUST REG 3: Leaking Underground Storage Tank Database

Leaking Underground Storage Tank locations. Monterey, San Benito, San Luis Obispo, Santa Barbara, Santa Cruz counties.

Date of Government Version: 05/19/2003	Source: California Regional Water Quality Control Board Central Coast Region (3)
Date Data Arrived at EDR: 05/19/2003	Telephone: 805-542-4786
Date Made Active in Reports: 06/02/2003	Last EDR Contact: 07/18/2011
Number of Days to Update: 14	Next Scheduled EDR Contact: 10/31/2011
	Data Release Frequency: No Update Planned

LUST REG 6L: Leaking Underground Storage Tank Case Listing

For more current information, please refer to the State Water Resources Control Board's LUST database.

Date of Government Version: 09/09/2003	Source: California Regional Water Quality Control Board Lahontan Region (6)
Date Data Arrived at EDR: 09/10/2003	Telephone: 530-542-5572
Date Made Active in Reports: 10/07/2003	Last EDR Contact: 09/12/2011
Number of Days to Update: 27	Next Scheduled EDR Contact: 12/26/2011
	Data Release Frequency: No Update Planned

LUST REG 5: Leaking Underground Storage Tank Database

Leaking Underground Storage Tank locations. Alameda, Alpine, Amador, Butte, Colusa, Contra Costa, Calveras, El Dorado, Fresno, Glenn, Kern, Kings, Lake, Lassen, Madera, Mariposa, Merced, Modoc, Napa, Nevada, Placer, Plumas, Sacramento, San Joaquin, Shasta, Solano, Stanislaus, Sutter, Tehama, Tulare, Tuolumne, Yolo, Yuba counties.

Date of Government Version: 07/01/2008	Source: California Regional Water Quality Control Board Central Valley Region (5)
Date Data Arrived at EDR: 07/22/2008	Telephone: 916-464-4834
Date Made Active in Reports: 07/31/2008	Last EDR Contact: 07/01/2011
Number of Days to Update: 9	Next Scheduled EDR Contact: 10/17/2011
	Data Release Frequency: No Update Planned

LUST REG 4: Underground Storage Tank Leak List

Los Angeles, Ventura counties. For more current information, please refer to the State Water Resources Control Board's LUST database.

Date of Government Version: 09/07/2004	Source: California Regional Water Quality Control Board Los Angeles Region (4)
Date Data Arrived at EDR: 09/07/2004	Telephone: 213-576-6710
Date Made Active in Reports: 10/12/2004	Last EDR Contact: 09/06/2011
Number of Days to Update: 35	Next Scheduled EDR Contact: 12/19/2011
	Data Release Frequency: No Update Planned

LUST: Geotracker's Leaking Underground Fuel Tank Report

Leaking Underground Storage Tank Incident Reports. LUST records contain an inventory of reported leaking underground storage tank incidents. Not all states maintain these records, and the information stored varies by state. For more information on a particular leaking underground storage tank sites, please contact the appropriate regulatory agency.

GOVERNMENT RECORDS SEARCHED / DATA CURRENCY TRACKING

Date of Government Version: 03/17/2014
Date Data Arrived at EDR: 03/19/2014
Date Made Active in Reports: 04/24/2014
Number of Days to Update: 36

Source: State Water Resources Control Board
Telephone: see region list
Last EDR Contact: 05/01/2014
Next Scheduled EDR Contact: 06/30/2014
Data Release Frequency: Quarterly

LUST REG 1: Active Toxic Site Investigation

Del Norte, Humboldt, Lake, Mendocino, Modoc, Siskiyou, Sonoma, Trinity counties. For more current information, please refer to the State Water Resources Control Board's LUST database.

Date of Government Version: 02/01/2001
Date Data Arrived at EDR: 02/28/2001
Date Made Active in Reports: 03/29/2001
Number of Days to Update: 29

Source: California Regional Water Quality Control Board North Coast (1)
Telephone: 707-570-3769
Last EDR Contact: 08/01/2011
Next Scheduled EDR Contact: 11/14/2011
Data Release Frequency: No Update Planned

SLIC: Statewide SLIC Cases

The SLIC (Spills, Leaks, Investigations and Cleanup) program is designed to protect and restore water quality from spills, leaks, and similar discharges.

Date of Government Version: 03/17/2014
Date Data Arrived at EDR: 03/19/2014
Date Made Active in Reports: 04/28/2014
Number of Days to Update: 40

Source: State Water Resources Control Board
Telephone: 866-480-1028
Last EDR Contact: 05/01/2014
Next Scheduled EDR Contact: 06/30/2014
Data Release Frequency: Varies

SLIC REG 1: Active Toxic Site Investigations

The SLIC (Spills, Leaks, Investigations and Cleanup) program is designed to protect and restore water quality from spills, leaks, and similar discharges.

Date of Government Version: 04/03/2003
Date Data Arrived at EDR: 04/07/2003
Date Made Active in Reports: 04/25/2003
Number of Days to Update: 18

Source: California Regional Water Quality Control Board, North Coast Region (1)
Telephone: 707-576-2220
Last EDR Contact: 08/01/2011
Next Scheduled EDR Contact: 11/14/2011
Data Release Frequency: No Update Planned

SLIC REG 2: Spills, Leaks, Investigation & Cleanup Cost Recovery Listing

The SLIC (Spills, Leaks, Investigations and Cleanup) program is designed to protect and restore water quality from spills, leaks, and similar discharges.

Date of Government Version: 09/30/2004
Date Data Arrived at EDR: 10/20/2004
Date Made Active in Reports: 11/19/2004
Number of Days to Update: 30

Source: Regional Water Quality Control Board San Francisco Bay Region (2)
Telephone: 510-286-0457
Last EDR Contact: 09/19/2011
Next Scheduled EDR Contact: 01/02/2012
Data Release Frequency: Quarterly

SLIC REG 3: Spills, Leaks, Investigation & Cleanup Cost Recovery Listing

The SLIC (Spills, Leaks, Investigations and Cleanup) program is designed to protect and restore water quality from spills, leaks, and similar discharges.

Date of Government Version: 05/18/2006
Date Data Arrived at EDR: 05/18/2006
Date Made Active in Reports: 06/15/2006
Number of Days to Update: 28

Source: California Regional Water Quality Control Board Central Coast Region (3)
Telephone: 805-549-3147
Last EDR Contact: 07/18/2011
Next Scheduled EDR Contact: 10/31/2011
Data Release Frequency: Semi-Annually

SLIC REG 4: Spills, Leaks, Investigation & Cleanup Cost Recovery Listing

The SLIC (Spills, Leaks, Investigations and Cleanup) program is designed to protect and restore water quality from spills, leaks, and similar discharges.

GOVERNMENT RECORDS SEARCHED / DATA CURRENCY TRACKING

Date of Government Version: 11/17/2004
Date Data Arrived at EDR: 11/18/2004
Date Made Active in Reports: 01/04/2005
Number of Days to Update: 47

Source: Region Water Quality Control Board Los Angeles Region (4)
Telephone: 213-576-6600
Last EDR Contact: 07/01/2011
Next Scheduled EDR Contact: 10/17/2011
Data Release Frequency: Varies

SLIC REG 5: Spills, Leaks, Investigation & Cleanup Cost Recovery Listing

The SLIC (Spills, Leaks, Investigations and Cleanup) program is designed to protect and restore water quality from spills, leaks, and similar discharges.

Date of Government Version: 04/01/2005
Date Data Arrived at EDR: 04/05/2005
Date Made Active in Reports: 04/21/2005
Number of Days to Update: 16

Source: Regional Water Quality Control Board Central Valley Region (5)
Telephone: 916-464-3291
Last EDR Contact: 09/12/2011
Next Scheduled EDR Contact: 12/26/2011
Data Release Frequency: Semi-Annually

SLIC REG 6V: Spills, Leaks, Investigation & Cleanup Cost Recovery Listing

The SLIC (Spills, Leaks, Investigations and Cleanup) program is designed to protect and restore water quality from spills, leaks, and similar discharges.

Date of Government Version: 05/24/2005
Date Data Arrived at EDR: 05/25/2005
Date Made Active in Reports: 06/16/2005
Number of Days to Update: 22

Source: Regional Water Quality Control Board, Victorville Branch
Telephone: 619-241-6583
Last EDR Contact: 08/15/2011
Next Scheduled EDR Contact: 11/28/2011
Data Release Frequency: Semi-Annually

SLIC REG 6L: SLIC Sites

The SLIC (Spills, Leaks, Investigations and Cleanup) program is designed to protect and restore water quality from spills, leaks, and similar discharges.

Date of Government Version: 09/07/2004
Date Data Arrived at EDR: 09/07/2004
Date Made Active in Reports: 10/12/2004
Number of Days to Update: 35

Source: California Regional Water Quality Control Board, Lahontan Region
Telephone: 530-542-5574
Last EDR Contact: 08/15/2011
Next Scheduled EDR Contact: 11/28/2011
Data Release Frequency: No Update Planned

SLIC REG 7: SLIC List

The SLIC (Spills, Leaks, Investigations and Cleanup) program is designed to protect and restore water quality from spills, leaks, and similar discharges.

Date of Government Version: 11/24/2004
Date Data Arrived at EDR: 11/29/2004
Date Made Active in Reports: 01/04/2005
Number of Days to Update: 36

Source: California Regional Quality Control Board, Colorado River Basin Region
Telephone: 760-346-7491
Last EDR Contact: 08/01/2011
Next Scheduled EDR Contact: 11/14/2011
Data Release Frequency: No Update Planned

SLIC REG 8: Spills, Leaks, Investigation & Cleanup Cost Recovery Listing

The SLIC (Spills, Leaks, Investigations and Cleanup) program is designed to protect and restore water quality from spills, leaks, and similar discharges.

Date of Government Version: 04/03/2008
Date Data Arrived at EDR: 04/03/2008
Date Made Active in Reports: 04/14/2008
Number of Days to Update: 11

Source: California Region Water Quality Control Board Santa Ana Region (8)
Telephone: 951-782-3298
Last EDR Contact: 09/12/2011
Next Scheduled EDR Contact: 12/26/2011
Data Release Frequency: Semi-Annually

SLIC REG 9: Spills, Leaks, Investigation & Cleanup Cost Recovery Listing

The SLIC (Spills, Leaks, Investigations and Cleanup) program is designed to protect and restore water quality from spills, leaks, and similar discharges.

GOVERNMENT RECORDS SEARCHED / DATA CURRENCY TRACKING

Date of Government Version: 09/10/2007
Date Data Arrived at EDR: 09/11/2007
Date Made Active in Reports: 09/28/2007
Number of Days to Update: 17

Source: California Regional Water Quality Control Board San Diego Region (9)
Telephone: 858-467-2980
Last EDR Contact: 08/08/2011
Next Scheduled EDR Contact: 11/21/2011
Data Release Frequency: Annually

INDIAN LUST R5: Leaking Underground Storage Tanks on Indian Land

Leaking underground storage tanks located on Indian Land in Michigan, Minnesota and Wisconsin.

Date of Government Version: 02/13/2014
Date Data Arrived at EDR: 02/14/2014
Date Made Active in Reports: 02/24/2014
Number of Days to Update: 10

Source: EPA, Region 5
Telephone: 312-886-7439
Last EDR Contact: 04/28/2014
Next Scheduled EDR Contact: 08/11/2014
Data Release Frequency: Varies

INDIAN LUST R10: Leaking Underground Storage Tanks on Indian Land

LUSTs on Indian land in Alaska, Idaho, Oregon and Washington.

Date of Government Version: 11/06/2013
Date Data Arrived at EDR: 11/07/2013
Date Made Active in Reports: 12/06/2013
Number of Days to Update: 29

Source: EPA Region 10
Telephone: 206-553-2857
Last EDR Contact: 04/28/2014
Next Scheduled EDR Contact: 08/11/2014
Data Release Frequency: Quarterly

INDIAN LUST R9: Leaking Underground Storage Tanks on Indian Land

LUSTs on Indian land in Arizona, California, New Mexico and Nevada

Date of Government Version: 03/01/2013
Date Data Arrived at EDR: 03/01/2013
Date Made Active in Reports: 04/12/2013
Number of Days to Update: 42

Source: Environmental Protection Agency
Telephone: 415-972-3372
Last EDR Contact: 04/28/2014
Next Scheduled EDR Contact: 08/11/2014
Data Release Frequency: Quarterly

INDIAN LUST R8: Leaking Underground Storage Tanks on Indian Land

LUSTs on Indian land in Colorado, Montana, North Dakota, South Dakota, Utah and Wyoming.

Date of Government Version: 08/27/2012
Date Data Arrived at EDR: 08/28/2012
Date Made Active in Reports: 10/16/2012
Number of Days to Update: 49

Source: EPA Region 8
Telephone: 303-312-6271
Last EDR Contact: 04/28/2014
Next Scheduled EDR Contact: 08/11/2014
Data Release Frequency: Quarterly

INDIAN LUST R7: Leaking Underground Storage Tanks on Indian Land

LUSTs on Indian land in Iowa, Kansas, and Nebraska

Date of Government Version: 02/20/2014
Date Data Arrived at EDR: 02/21/2014
Date Made Active in Reports: 04/24/2014
Number of Days to Update: 62

Source: EPA Region 7
Telephone: 913-551-7003
Last EDR Contact: 04/28/2014
Next Scheduled EDR Contact: 08/11/2014
Data Release Frequency: Varies

INDIAN LUST R6: Leaking Underground Storage Tanks on Indian Land

LUSTs on Indian land in New Mexico and Oklahoma.

Date of Government Version: 09/12/2011
Date Data Arrived at EDR: 09/13/2011
Date Made Active in Reports: 11/11/2011
Number of Days to Update: 59

Source: EPA Region 6
Telephone: 214-665-6597
Last EDR Contact: 02/21/2014
Next Scheduled EDR Contact: 05/12/2014
Data Release Frequency: Varies

GOVERNMENT RECORDS SEARCHED / DATA CURRENCY TRACKING

INDIAN LUST R4: Leaking Underground Storage Tanks on Indian Land
LUSTs on Indian land in Florida, Mississippi and North Carolina.

Date of Government Version: 11/21/2013	Source: EPA Region 4
Date Data Arrived at EDR: 11/26/2013	Telephone: 404-562-8677
Date Made Active in Reports: 02/24/2014	Last EDR Contact: 04/22/2014
Number of Days to Update: 90	Next Scheduled EDR Contact: 08/11/2014
	Data Release Frequency: Semi-Annually

INDIAN LUST R1: Leaking Underground Storage Tanks on Indian Land
A listing of leaking underground storage tank locations on Indian Land.

Date of Government Version: 02/01/2013	Source: EPA Region 1
Date Data Arrived at EDR: 05/01/2013	Telephone: 617-918-1313
Date Made Active in Reports: 11/01/2013	Last EDR Contact: 05/02/2014
Number of Days to Update: 184	Next Scheduled EDR Contact: 08/11/2014
	Data Release Frequency: Varies

State and tribal registered storage tank lists

UST: Active UST Facilities

Active UST facilities gathered from the local regulatory agencies

Date of Government Version: 03/17/2014	Source: SWRCB
Date Data Arrived at EDR: 03/19/2014	Telephone: 916-341-5851
Date Made Active in Reports: 04/25/2014	Last EDR Contact: 03/19/2014
Number of Days to Update: 37	Next Scheduled EDR Contact: 06/30/2014
	Data Release Frequency: Semi-Annually

AST: Aboveground Petroleum Storage Tank Facilities

A listing of aboveground storage tank petroleum storage tank locations.

Date of Government Version: 08/01/2009	Source: California Environmental Protection Agency
Date Data Arrived at EDR: 09/10/2009	Telephone: 916-327-5092
Date Made Active in Reports: 10/01/2009	Last EDR Contact: 04/07/2014
Number of Days to Update: 21	Next Scheduled EDR Contact: 07/21/2014
	Data Release Frequency: Quarterly

INDIAN UST R5: Underground Storage Tanks on Indian Land

The Indian Underground Storage Tank (UST) database provides information about underground storage tanks on Indian land in EPA Region 5 (Michigan, Minnesota and Wisconsin and Tribal Nations).

Date of Government Version: 02/13/2014	Source: EPA Region 5
Date Data Arrived at EDR: 02/14/2014	Telephone: 312-886-6136
Date Made Active in Reports: 02/24/2014	Last EDR Contact: 04/28/2014
Number of Days to Update: 10	Next Scheduled EDR Contact: 08/11/2014
	Data Release Frequency: Varies

INDIAN UST R6: Underground Storage Tanks on Indian Land

The Indian Underground Storage Tank (UST) database provides information about underground storage tanks on Indian land in EPA Region 6 (Louisiana, Arkansas, Oklahoma, New Mexico, Texas and 65 Tribes).

Date of Government Version: 01/29/2014	Source: EPA Region 6
Date Data Arrived at EDR: 01/29/2014	Telephone: 214-665-7591
Date Made Active in Reports: 03/12/2014	Last EDR Contact: 01/27/2014
Number of Days to Update: 42	Next Scheduled EDR Contact: 05/12/2014
	Data Release Frequency: Semi-Annually

INDIAN UST R7: Underground Storage Tanks on Indian Land

The Indian Underground Storage Tank (UST) database provides information about underground storage tanks on Indian land in EPA Region 7 (Iowa, Kansas, Missouri, Nebraska, and 9 Tribal Nations).

GOVERNMENT RECORDS SEARCHED / DATA CURRENCY TRACKING

Date of Government Version: 02/20/2014
Date Data Arrived at EDR: 02/21/2014
Date Made Active in Reports: 04/24/2014
Number of Days to Update: 62

Source: EPA Region 7
Telephone: 913-551-7003
Last EDR Contact: 04/28/2014
Next Scheduled EDR Contact: 08/11/2014
Data Release Frequency: Varies

INDIAN UST R8: Underground Storage Tanks on Indian Land

The Indian Underground Storage Tank (UST) database provides information about underground storage tanks on Indian land in EPA Region 8 (Colorado, Montana, North Dakota, South Dakota, Utah, Wyoming and 27 Tribal Nations).

Date of Government Version: 07/29/2013
Date Data Arrived at EDR: 08/01/2013
Date Made Active in Reports: 11/01/2013
Number of Days to Update: 92

Source: EPA Region 8
Telephone: 303-312-6137
Last EDR Contact: 04/28/2014
Next Scheduled EDR Contact: 08/11/2014
Data Release Frequency: Quarterly

INDIAN UST R9: Underground Storage Tanks on Indian Land

The Indian Underground Storage Tank (UST) database provides information about underground storage tanks on Indian land in EPA Region 9 (Arizona, California, Hawaii, Nevada, the Pacific Islands, and Tribal Nations).

Date of Government Version: 07/29/2013
Date Data Arrived at EDR: 07/30/2013
Date Made Active in Reports: 12/06/2013
Number of Days to Update: 129

Source: EPA Region 9
Telephone: 415-972-3368
Last EDR Contact: 04/28/2014
Next Scheduled EDR Contact: 08/11/2014
Data Release Frequency: Quarterly

INDIAN UST R4: Underground Storage Tanks on Indian Land

The Indian Underground Storage Tank (UST) database provides information about underground storage tanks on Indian land in EPA Region 4 (Alabama, Florida, Georgia, Kentucky, Mississippi, North Carolina, South Carolina, Tennessee and Tribal Nations).

Date of Government Version: 11/21/2013
Date Data Arrived at EDR: 11/26/2013
Date Made Active in Reports: 02/24/2014
Number of Days to Update: 90

Source: EPA Region 4
Telephone: 404-562-9424
Last EDR Contact: 04/22/2014
Next Scheduled EDR Contact: 08/11/2014
Data Release Frequency: Semi-Annually

INDIAN UST R1: Underground Storage Tanks on Indian Land

The Indian Underground Storage Tank (UST) database provides information about underground storage tanks on Indian land in EPA Region 1 (Connecticut, Maine, Massachusetts, New Hampshire, Rhode Island, Vermont and ten Tribal Nations).

Date of Government Version: 02/01/2013
Date Data Arrived at EDR: 05/01/2013
Date Made Active in Reports: 01/27/2014
Number of Days to Update: 271

Source: EPA, Region 1
Telephone: 617-918-1313
Last EDR Contact: 05/02/2014
Next Scheduled EDR Contact: 08/11/2014
Data Release Frequency: Varies

INDIAN UST R10: Underground Storage Tanks on Indian Land

The Indian Underground Storage Tank (UST) database provides information about underground storage tanks on Indian land in EPA Region 10 (Alaska, Idaho, Oregon, Washington, and Tribal Nations).

Date of Government Version: 02/05/2013
Date Data Arrived at EDR: 02/06/2013
Date Made Active in Reports: 04/12/2013
Number of Days to Update: 65

Source: EPA Region 10
Telephone: 206-553-2857
Last EDR Contact: 04/28/2014
Next Scheduled EDR Contact: 08/11/2014
Data Release Frequency: Quarterly

FEMA UST: Underground Storage Tank Listing

A listing of all FEMA owned underground storage tanks.

GOVERNMENT RECORDS SEARCHED / DATA CURRENCY TRACKING

Date of Government Version: 01/01/2010
Date Data Arrived at EDR: 02/16/2010
Date Made Active in Reports: 04/12/2010
Number of Days to Update: 55

Source: FEMA
Telephone: 202-646-5797
Last EDR Contact: 04/15/2014
Next Scheduled EDR Contact: 07/28/2014
Data Release Frequency: Varies

State and tribal voluntary cleanup sites

INDIAN VCP R7: Voluntary Cleanup Priority Listing

A listing of voluntary cleanup priority sites located on Indian Land located in Region 7.

Date of Government Version: 03/20/2008
Date Data Arrived at EDR: 04/22/2008
Date Made Active in Reports: 05/19/2008
Number of Days to Update: 27

Source: EPA, Region 7
Telephone: 913-551-7365
Last EDR Contact: 04/20/2009
Next Scheduled EDR Contact: 07/20/2009
Data Release Frequency: Varies

INDIAN VCP R1: Voluntary Cleanup Priority Listing

A listing of voluntary cleanup priority sites located on Indian Land located in Region 1.

Date of Government Version: 09/17/2013
Date Data Arrived at EDR: 10/01/2013
Date Made Active in Reports: 12/06/2013
Number of Days to Update: 66

Source: EPA, Region 1
Telephone: 617-918-1102
Last EDR Contact: 04/01/2014
Next Scheduled EDR Contact: 07/14/2014
Data Release Frequency: Varies

VCP: Voluntary Cleanup Program Properties

Contains low threat level properties with either confirmed or unconfirmed releases and the project proponents have request that DTSC oversee investigation and/or cleanup activities and have agreed to provide coverage for DTSC's costs.

Date of Government Version: 03/12/2014
Date Data Arrived at EDR: 03/13/2014
Date Made Active in Reports: 04/10/2014
Number of Days to Update: 28

Source: Department of Toxic Substances Control
Telephone: 916-323-3400
Last EDR Contact: 05/06/2014
Next Scheduled EDR Contact: 08/18/2014
Data Release Frequency: Quarterly

ADDITIONAL ENVIRONMENTAL RECORDS

Local Brownfield lists

US BROWNFIELDS: A Listing of Brownfields Sites

Brownfields are real property, the expansion, redevelopment, or reuse of which may be complicated by the presence or potential presence of a hazardous substance, pollutant, or contaminant. Cleaning up and reinvesting in these properties takes development pressures off of undeveloped, open land, and both improves and protects the environment. Assessment, Cleanup and Redevelopment Exchange System (ACRES) stores information reported by EPA Brownfields grant recipients on brownfields properties assessed or cleaned up with grant funding as well as information on Targeted Brownfields Assessments performed by EPA Regions. A listing of ACRES Brownfield sites is obtained from Cleanups in My Community. Cleanups in My Community provides information on Brownfields properties for which information is reported back to EPA, as well as areas served by Brownfields grant programs.

Date of Government Version: 03/20/2014
Date Data Arrived at EDR: 03/20/2014
Date Made Active in Reports: 04/09/2014
Number of Days to Update: 20

Source: Environmental Protection Agency
Telephone: 202-566-2777
Last EDR Contact: 03/20/2014
Next Scheduled EDR Contact: 07/07/2014
Data Release Frequency: Semi-Annually

Local Lists of Landfill / Solid Waste Disposal Sites

GOVERNMENT RECORDS SEARCHED / DATA CURRENCY TRACKING

ODI: Open Dump Inventory

An open dump is defined as a disposal facility that does not comply with one or more of the Part 257 or Part 258 Subtitle D Criteria.

Date of Government Version: 06/30/1985
Date Data Arrived at EDR: 08/09/2004
Date Made Active in Reports: 09/17/2004
Number of Days to Update: 39

Source: Environmental Protection Agency
Telephone: 800-424-9346
Last EDR Contact: 06/09/2004
Next Scheduled EDR Contact: N/A
Data Release Frequency: No Update Planned

DEBRIS REGION 9: Torres Martinez Reservation Illegal Dump Site Locations

A listing of illegal dump sites location on the Torres Martinez Indian Reservation located in eastern Riverside County and northern Imperial County, California.

Date of Government Version: 01/12/2009
Date Data Arrived at EDR: 05/07/2009
Date Made Active in Reports: 09/21/2009
Number of Days to Update: 137

Source: EPA, Region 9
Telephone: 415-947-4219
Last EDR Contact: 04/28/2014
Next Scheduled EDR Contact: 08/11/2014
Data Release Frequency: No Update Planned

WMUDS/SWAT: Waste Management Unit Database

Waste Management Unit Database System. WMUDS is used by the State Water Resources Control Board staff and the Regional Water Quality Control Boards for program tracking and inventory of waste management units. WMUDS is composed of the following databases: Facility Information, Scheduled Inspections Information, Waste Management Unit Information, SWAT Program Information, SWAT Report Summary Information, SWAT Report Summary Data, Chapter 15 (formerly Subchapter 15) Information, Chapter 15 Monitoring Parameters, TPCA Program Information, RCRA Program Information, Closure Information, and Interested Parties Information.

Date of Government Version: 04/01/2000
Date Data Arrived at EDR: 04/10/2000
Date Made Active in Reports: 05/10/2000
Number of Days to Update: 30

Source: State Water Resources Control Board
Telephone: 916-227-4448
Last EDR Contact: 05/07/2014
Next Scheduled EDR Contact: 08/25/2014
Data Release Frequency: No Update Planned

SWRCY: Recycler Database

A listing of recycling facilities in California.

Date of Government Version: 03/17/2014
Date Data Arrived at EDR: 03/18/2014
Date Made Active in Reports: 04/24/2014
Number of Days to Update: 37

Source: Department of Conservation
Telephone: 916-323-3836
Last EDR Contact: 03/18/2014
Next Scheduled EDR Contact: 06/30/2014
Data Release Frequency: Quarterly

HAULERS: Registered Waste Tire Haulers Listing

A listing of registered waste tire haulers.

Date of Government Version: 02/18/2014
Date Data Arrived at EDR: 02/20/2014
Date Made Active in Reports: 03/27/2014
Number of Days to Update: 35

Source: Integrated Waste Management Board
Telephone: 916-341-6422
Last EDR Contact: 02/14/2014
Next Scheduled EDR Contact: 06/02/2014
Data Release Frequency: Varies

INDIAN ODI: Report on the Status of Open Dumps on Indian Lands

Location of open dumps on Indian land.

Date of Government Version: 12/31/1998
Date Data Arrived at EDR: 12/03/2007
Date Made Active in Reports: 01/24/2008
Number of Days to Update: 32

Source: Environmental Protection Agency
Telephone: 703-308-8245
Last EDR Contact: 05/02/2014
Next Scheduled EDR Contact: 08/18/2014
Data Release Frequency: Varies

GOVERNMENT RECORDS SEARCHED / DATA CURRENCY TRACKING

Local Lists of Hazardous waste / Contaminated Sites

US CDL: Clandestine Drug Labs

A listing of clandestine drug lab locations. The U.S. Department of Justice ("the Department") provides this web site as a public service. It contains addresses of some locations where law enforcement agencies reported they found chemicals or other items that indicated the presence of either clandestine drug laboratories or dumpsites. In most cases, the source of the entries is not the Department, and the Department has not verified the entry and does not guarantee its accuracy. Members of the public must verify the accuracy of all entries by, for example, contacting local law enforcement and local health departments.

Date of Government Version: 12/04/2013	Source: Drug Enforcement Administration
Date Data Arrived at EDR: 12/10/2013	Telephone: 202-307-1000
Date Made Active in Reports: 02/13/2014	Last EDR Contact: 03/04/2014
Number of Days to Update: 65	Next Scheduled EDR Contact: 06/16/2014
	Data Release Frequency: Quarterly

HIST CAL-SITES: Calsites Database

The Calsites database contains potential or confirmed hazardous substance release properties. In 1996, California EPA reevaluated and significantly reduced the number of sites in the Calsites database. No longer updated by the state agency. It has been replaced by ENVIROSTOR.

Date of Government Version: 08/08/2005	Source: Department of Toxic Substance Control
Date Data Arrived at EDR: 08/03/2006	Telephone: 916-323-3400
Date Made Active in Reports: 08/24/2006	Last EDR Contact: 02/23/2009
Number of Days to Update: 21	Next Scheduled EDR Contact: 05/25/2009
	Data Release Frequency: No Update Planned

SCH: School Property Evaluation Program

This category contains proposed and existing school sites that are being evaluated by DTSC for possible hazardous materials contamination. In some cases, these properties may be listed in the CalSites category depending on the level of threat to public health and safety or the environment they pose.

Date of Government Version: 03/12/2014	Source: Department of Toxic Substances Control
Date Data Arrived at EDR: 03/13/2014	Telephone: 916-323-3400
Date Made Active in Reports: 04/10/2014	Last EDR Contact: 05/06/2014
Number of Days to Update: 28	Next Scheduled EDR Contact: 08/18/2014
	Data Release Frequency: Quarterly

TOXIC PITS: Toxic Pits Cleanup Act Sites

Toxic PITS Cleanup Act Sites. TOXIC PITS identifies sites suspected of containing hazardous substances where cleanup has not yet been completed.

Date of Government Version: 07/01/1995	Source: State Water Resources Control Board
Date Data Arrived at EDR: 08/30/1995	Telephone: 916-227-4364
Date Made Active in Reports: 09/26/1995	Last EDR Contact: 01/26/2009
Number of Days to Update: 27	Next Scheduled EDR Contact: 04/27/2009
	Data Release Frequency: No Update Planned

CDL: Clandestine Drug Labs

A listing of drug lab locations. Listing of a location in this database does not indicate that any illegal drug lab materials were or were not present there, and does not constitute a determination that the location either requires or does not require additional cleanup work.

Date of Government Version: 12/31/2013	Source: Department of Toxic Substances Control
Date Data Arrived at EDR: 02/28/2014	Telephone: 916-255-6504
Date Made Active in Reports: 03/20/2014	Last EDR Contact: 04/10/2014
Number of Days to Update: 20	Next Scheduled EDR Contact: 07/28/2014
	Data Release Frequency: Varies

GOVERNMENT RECORDS SEARCHED / DATA CURRENCY TRACKING

US HIST CDL: National Clandestine Laboratory Register

A listing of clandestine drug lab locations. The U.S. Department of Justice ("the Department") provides this web site as a public service. It contains addresses of some locations where law enforcement agencies reported they found chemicals or other items that indicated the presence of either clandestine drug laboratories or dumpsites. In most cases, the source of the entries is not the Department, and the Department has not verified the entry and does not guarantee its accuracy. Members of the public must verify the accuracy of all entries by, for example, contacting local law enforcement and local health departments.

Date of Government Version: 09/01/2007	Source: Drug Enforcement Administration
Date Data Arrived at EDR: 11/19/2008	Telephone: 202-307-1000
Date Made Active in Reports: 03/30/2009	Last EDR Contact: 03/04/2014
Number of Days to Update: 131	Next Scheduled EDR Contact: 06/16/2014
	Data Release Frequency: No Update Planned

Local Lists of Registered Storage Tanks

CA FID UST: Facility Inventory Database

The Facility Inventory Database (FID) contains a historical listing of active and inactive underground storage tank locations from the State Water Resource Control Board. Refer to local/county source for current data.

Date of Government Version: 10/31/1994	Source: California Environmental Protection Agency
Date Data Arrived at EDR: 09/05/1995	Telephone: 916-341-5851
Date Made Active in Reports: 09/29/1995	Last EDR Contact: 12/28/1998
Number of Days to Update: 24	Next Scheduled EDR Contact: N/A
	Data Release Frequency: No Update Planned

UST MENDOCINO: Mendocino County UST Database

A listing of underground storage tank locations in Mendocino County.

Date of Government Version: 09/23/2009	Source: Department of Public Health
Date Data Arrived at EDR: 09/23/2009	Telephone: 707-463-4466
Date Made Active in Reports: 10/01/2009	Last EDR Contact: 03/03/2014
Number of Days to Update: 8	Next Scheduled EDR Contact: 06/16/2014
	Data Release Frequency: Annually

HIST UST: Hazardous Substance Storage Container Database

The Hazardous Substance Storage Container Database is a historical listing of UST sites. Refer to local/county source for current data.

Date of Government Version: 10/15/1990	Source: State Water Resources Control Board
Date Data Arrived at EDR: 01/25/1991	Telephone: 916-341-5851
Date Made Active in Reports: 02/12/1991	Last EDR Contact: 07/26/2001
Number of Days to Update: 18	Next Scheduled EDR Contact: N/A
	Data Release Frequency: No Update Planned

SWEEPS UST: SWEEPS UST Listing

Statewide Environmental Evaluation and Planning System. This underground storage tank listing was updated and maintained by a company contacted by the SWRCB in the early 1990's. The listing is no longer updated or maintained. The local agency is the contact for more information on a site on the SWEEPS list.

Date of Government Version: 06/01/1994	Source: State Water Resources Control Board
Date Data Arrived at EDR: 07/07/2005	Telephone: N/A
Date Made Active in Reports: 08/11/2005	Last EDR Contact: 06/03/2005
Number of Days to Update: 35	Next Scheduled EDR Contact: N/A
	Data Release Frequency: No Update Planned

Local Land Records

LIENS 2: CERCLA Lien Information

A Federal CERCLA ('Superfund') lien can exist by operation of law at any site or property at which EPA has spent Superfund monies. These monies are spent to investigate and address releases and threatened releases of contamination. CERCLIS provides information as to the identity of these sites and properties.

GOVERNMENT RECORDS SEARCHED / DATA CURRENCY TRACKING

Date of Government Version: 02/18/2014
Date Data Arrived at EDR: 03/18/2014
Date Made Active in Reports: 04/24/2014
Number of Days to Update: 37

Source: Environmental Protection Agency
Telephone: 202-564-6023
Last EDR Contact: 04/28/2014
Next Scheduled EDR Contact: 08/11/2014
Data Release Frequency: Varies

LIENS: Environmental Liens Listing

A listing of property locations with environmental liens for California where DTSC is a lien holder.

Date of Government Version: 01/17/2014
Date Data Arrived at EDR: 01/21/2014
Date Made Active in Reports: 02/11/2014
Number of Days to Update: 21

Source: Department of Toxic Substances Control
Telephone: 916-323-3400
Last EDR Contact: 03/10/2014
Next Scheduled EDR Contact: 06/23/2014
Data Release Frequency: Varies

DEED: Deed Restriction Listing

Site Mitigation and Brownfields Reuse Program Facility Sites with Deed Restrictions & Hazardous Waste Management Program Facility Sites with Deed / Land Use Restriction. The DTSC Site Mitigation and Brownfields Reuse Program (SMBRP) list includes sites cleaned up under the program's oversight and generally does not include current or former hazardous waste facilities that required a hazardous waste facility permit. The list represents deed restrictions that are active. Some sites have multiple deed restrictions. The DTSC Hazardous Waste Management Program (HWMP) has developed a list of current or former hazardous waste facilities that have a recorded land use restriction at the local county recorder's office. The land use restrictions on this list were required by the DTSC HWMP as a result of the presence of hazardous substances that remain on site after the facility (or part of the facility) has been closed or cleaned up. The types of land use restriction include deed notice, deed restriction, or a land use restriction that binds current and future owners.

Date of Government Version: 03/10/2014
Date Data Arrived at EDR: 03/11/2014
Date Made Active in Reports: 04/10/2014
Number of Days to Update: 30

Source: DTSC and SWRCB
Telephone: 916-323-3400
Last EDR Contact: 03/11/2014
Next Scheduled EDR Contact: 06/23/2014
Data Release Frequency: Semi-Annually

Records of Emergency Release Reports

HMIRS: Hazardous Materials Information Reporting System

Hazardous Materials Incident Report System. HMIRS contains hazardous material spill incidents reported to DOT.

Date of Government Version: 12/31/2013
Date Data Arrived at EDR: 01/03/2014
Date Made Active in Reports: 02/24/2014
Number of Days to Update: 52

Source: U.S. Department of Transportation
Telephone: 202-366-4555
Last EDR Contact: 04/01/2014
Next Scheduled EDR Contact: 07/14/2014
Data Release Frequency: Annually

CHMIRS: California Hazardous Material Incident Report System

California Hazardous Material Incident Reporting System. CHMIRS contains information on reported hazardous material incidents (accidental releases or spills).

Date of Government Version: 10/14/2013
Date Data Arrived at EDR: 10/30/2013
Date Made Active in Reports: 12/03/2013
Number of Days to Update: 34

Source: Office of Emergency Services
Telephone: 916-845-8400
Last EDR Contact: 04/29/2014
Next Scheduled EDR Contact: 08/11/2014
Data Release Frequency: Varies

LDS: Land Disposal Sites Listing

The Land Disposal program regulates of waste discharge to land for treatment, storage and disposal in waste management units.

Date of Government Version: 03/17/2014
Date Data Arrived at EDR: 03/19/2014
Date Made Active in Reports: 04/24/2014
Number of Days to Update: 36

Source: State Water Quality Control Board
Telephone: 866-480-1028
Last EDR Contact: 05/01/2014
Next Scheduled EDR Contact: 06/30/2014
Data Release Frequency: Quarterly

GOVERNMENT RECORDS SEARCHED / DATA CURRENCY TRACKING

MCS: Military Cleanup Sites Listing

The State Water Resources Control Board and nine Regional Water Quality Control Boards partner with the Department of Defense (DoD) through the Defense and State Memorandum of Agreement (DSMOA) to oversee the investigation and remediation of water quality issues at military facilities.

Date of Government Version: 03/17/2014	Source: State Water Resources Control Board
Date Data Arrived at EDR: 03/19/2014	Telephone: 866-480-1028
Date Made Active in Reports: 04/25/2014	Last EDR Contact: 05/01/2014
Number of Days to Update: 37	Next Scheduled EDR Contact: 06/30/2014
	Data Release Frequency: Quarterly

SPILLS 90: SPILLS90 data from FirstSearch

Spills 90 includes those spill and release records available exclusively from FirstSearch databases. Typically, they may include chemical, oil and/or hazardous substance spills recorded after 1990. Duplicate records that are already included in EDR incident and release records are not included in Spills 90.

Date of Government Version: 06/06/2012	Source: FirstSearch
Date Data Arrived at EDR: 01/03/2013	Telephone: N/A
Date Made Active in Reports: 02/22/2013	Last EDR Contact: 01/03/2013
Number of Days to Update: 50	Next Scheduled EDR Contact: N/A
	Data Release Frequency: No Update Planned

Other Ascertainable Records

RCRA NonGen / NLR: RCRA - Non Generators

RCRAInfo is EPA's comprehensive information system, providing access to data supporting the Resource Conservation and Recovery Act (RCRA) of 1976 and the Hazardous and Solid Waste Amendments (HSWA) of 1984. The database includes selective information on sites which generate, transport, store, treat and/or dispose of hazardous waste as defined by the Resource Conservation and Recovery Act (RCRA). Non-Generators do not presently generate hazardous waste.

Date of Government Version: 03/11/2014	Source: Environmental Protection Agency
Date Data Arrived at EDR: 03/13/2014	Telephone: (415) 495-8895
Date Made Active in Reports: 04/09/2014	Last EDR Contact: 03/13/2014
Number of Days to Update: 27	Next Scheduled EDR Contact: 07/14/2014
	Data Release Frequency: Varies

DOT OPS: Incident and Accident Data

Department of Transportation, Office of Pipeline Safety Incident and Accident data.

Date of Government Version: 07/31/2012	Source: Department of Transportation, Office of Pipeline Safety
Date Data Arrived at EDR: 08/07/2012	Telephone: 202-366-4595
Date Made Active in Reports: 09/18/2012	Last EDR Contact: 05/06/2014
Number of Days to Update: 42	Next Scheduled EDR Contact: 08/18/2014
	Data Release Frequency: Varies

DOD: Department of Defense Sites

This data set consists of federally owned or administered lands, administered by the Department of Defense, that have any area equal to or greater than 640 acres of the United States, Puerto Rico, and the U.S. Virgin Islands.

Date of Government Version: 12/31/2005	Source: USGS
Date Data Arrived at EDR: 11/10/2006	Telephone: 888-275-8747
Date Made Active in Reports: 01/11/2007	Last EDR Contact: 04/18/2014
Number of Days to Update: 62	Next Scheduled EDR Contact: 07/28/2014
	Data Release Frequency: Semi-Annually

FUDS: Formerly Used Defense Sites

The listing includes locations of Formerly Used Defense Sites properties where the US Army Corps of Engineers is actively working or will take necessary cleanup actions.

GOVERNMENT RECORDS SEARCHED / DATA CURRENCY TRACKING

Date of Government Version: 12/31/2012
Date Data Arrived at EDR: 02/28/2014
Date Made Active in Reports: 04/24/2014
Number of Days to Update: 55

Source: U.S. Army Corps of Engineers
Telephone: 202-528-4285
Last EDR Contact: 03/10/2014
Next Scheduled EDR Contact: 06/23/2014
Data Release Frequency: Varies

CONSENT: Superfund (CERCLA) Consent Decrees

Major legal settlements that establish responsibility and standards for cleanup at NPL (Superfund) sites. Released periodically by United States District Courts after settlement by parties to litigation matters.

Date of Government Version: 12/31/2013
Date Data Arrived at EDR: 01/24/2014
Date Made Active in Reports: 02/24/2014
Number of Days to Update: 31

Source: Department of Justice, Consent Decree Library
Telephone: Varies
Last EDR Contact: 03/27/2014
Next Scheduled EDR Contact: 07/14/2014
Data Release Frequency: Varies

ROD: Records Of Decision

Record of Decision. ROD documents mandate a permanent remedy at an NPL (Superfund) site containing technical and health information to aid in the cleanup.

Date of Government Version: 11/25/2013
Date Data Arrived at EDR: 12/12/2013
Date Made Active in Reports: 02/24/2014
Number of Days to Update: 74

Source: EPA
Telephone: 703-416-0223
Last EDR Contact: 03/11/2014
Next Scheduled EDR Contact: 06/23/2014
Data Release Frequency: Annually

UMTRA: Uranium Mill Tailings Sites

Uranium ore was mined by private companies for federal government use in national defense programs. When the mills shut down, large piles of the sand-like material (mill tailings) remain after uranium has been extracted from the ore. Levels of human exposure to radioactive materials from the piles are low; however, in some cases tailings were used as construction materials before the potential health hazards of the tailings were recognized.

Date of Government Version: 09/14/2010
Date Data Arrived at EDR: 10/07/2011
Date Made Active in Reports: 03/01/2012
Number of Days to Update: 146

Source: Department of Energy
Telephone: 505-845-0011
Last EDR Contact: 02/25/2014
Next Scheduled EDR Contact: 06/09/2014
Data Release Frequency: Varies

US MINES: Mines Master Index File

Contains all mine identification numbers issued for mines active or opened since 1971. The data also includes violation information.

Date of Government Version: 08/01/2013
Date Data Arrived at EDR: 09/05/2013
Date Made Active in Reports: 10/03/2013
Number of Days to Update: 28

Source: Department of Labor, Mine Safety and Health Administration
Telephone: 303-231-5959
Last EDR Contact: 03/05/2014
Next Scheduled EDR Contact: 06/16/2014
Data Release Frequency: Semi-Annually

TRIS: Toxic Chemical Release Inventory System

Toxic Release Inventory System. TRIS identifies facilities which release toxic chemicals to the air, water and land in reportable quantities under SARA Title III Section 313.

Date of Government Version: 12/31/2011
Date Data Arrived at EDR: 07/31/2013
Date Made Active in Reports: 09/13/2013
Number of Days to Update: 44

Source: EPA
Telephone: 202-566-0250
Last EDR Contact: 02/26/2014
Next Scheduled EDR Contact: 06/09/2014
Data Release Frequency: Annually

TSCA: Toxic Substances Control Act

Toxic Substances Control Act. TSCA identifies manufacturers and importers of chemical substances included on the TSCA Chemical Substance Inventory list. It includes data on the production volume of these substances by plant site.

GOVERNMENT RECORDS SEARCHED / DATA CURRENCY TRACKING

Date of Government Version: 12/31/2006
Date Data Arrived at EDR: 09/29/2010
Date Made Active in Reports: 12/02/2010
Number of Days to Update: 64

Source: EPA
Telephone: 202-260-5521
Last EDR Contact: 03/28/2014
Next Scheduled EDR Contact: 07/07/2014
Data Release Frequency: Every 4 Years

FTTS: FIFRA/ TSCA Tracking System - FIFRA (Federal Insecticide, Fungicide, & Rodenticide Act)/TSCA (Toxic Substances Control Act)
FTTS tracks administrative cases and pesticide enforcement actions and compliance activities related to FIFRA, TSCA and EPCRA (Emergency Planning and Community Right-to-Know Act). To maintain currency, EDR contacts the Agency on a quarterly basis.

Date of Government Version: 04/09/2009
Date Data Arrived at EDR: 04/16/2009
Date Made Active in Reports: 05/11/2009
Number of Days to Update: 25

Source: EPA/Office of Prevention, Pesticides and Toxic Substances
Telephone: 202-566-1667
Last EDR Contact: 02/24/2014
Next Scheduled EDR Contact: 06/09/2014
Data Release Frequency: Quarterly

FTTS INSP: FIFRA/ TSCA Tracking System - FIFRA (Federal Insecticide, Fungicide, & Rodenticide Act)/TSCA (Toxic Substances Control Act)
A listing of FIFRA/TSCA Tracking System (FTTS) inspections and enforcements.

Date of Government Version: 04/09/2009
Date Data Arrived at EDR: 04/16/2009
Date Made Active in Reports: 05/11/2009
Number of Days to Update: 25

Source: EPA
Telephone: 202-566-1667
Last EDR Contact: 02/24/2014
Next Scheduled EDR Contact: 06/09/2014
Data Release Frequency: Quarterly

HIST FTTS: FIFRA/TSCA Tracking System Administrative Case Listing

A complete administrative case listing from the FIFRA/TSCA Tracking System (FTTS) for all ten EPA regions. The information was obtained from the National Compliance Database (NCDB). NCDB supports the implementation of FIFRA (Federal Insecticide, Fungicide, and Rodenticide Act) and TSCA (Toxic Substances Control Act). Some EPA regions are now closing out records. Because of that, and the fact that some EPA regions are not providing EPA Headquarters with updated records, it was decided to create a HIST FTTS database. It included records that may not be included in the newer FTTS database updates. This database is no longer updated.

Date of Government Version: 10/19/2006
Date Data Arrived at EDR: 03/01/2007
Date Made Active in Reports: 04/10/2007
Number of Days to Update: 40

Source: Environmental Protection Agency
Telephone: 202-564-2501
Last EDR Contact: 12/17/2007
Next Scheduled EDR Contact: 03/17/2008
Data Release Frequency: No Update Planned

HIST FTTS INSP: FIFRA/TSCA Tracking System Inspection & Enforcement Case Listing

A complete inspection and enforcement case listing from the FIFRA/TSCA Tracking System (FTTS) for all ten EPA regions. The information was obtained from the National Compliance Database (NCDB). NCDB supports the implementation of FIFRA (Federal Insecticide, Fungicide, and Rodenticide Act) and TSCA (Toxic Substances Control Act). Some EPA regions are now closing out records. Because of that, and the fact that some EPA regions are not providing EPA Headquarters with updated records, it was decided to create a HIST FTTS database. It included records that may not be included in the newer FTTS database updates. This database is no longer updated.

Date of Government Version: 10/19/2006
Date Data Arrived at EDR: 03/01/2007
Date Made Active in Reports: 04/10/2007
Number of Days to Update: 40

Source: Environmental Protection Agency
Telephone: 202-564-2501
Last EDR Contact: 12/17/2008
Next Scheduled EDR Contact: 03/17/2008
Data Release Frequency: No Update Planned

SSTS: Section 7 Tracking Systems

Section 7 of the Federal Insecticide, Fungicide and Rodenticide Act, as amended (92 Stat. 829) requires all registered pesticide-producing establishments to submit a report to the Environmental Protection Agency by March 1st each year. Each establishment must report the types and amounts of pesticides, active ingredients and devices being produced, and those having been produced and sold or distributed in the past year.

GOVERNMENT RECORDS SEARCHED / DATA CURRENCY TRACKING

Date of Government Version: 12/31/2009
Date Data Arrived at EDR: 12/10/2010
Date Made Active in Reports: 02/25/2011
Number of Days to Update: 77

Source: EPA
Telephone: 202-564-4203
Last EDR Contact: 04/29/2014
Next Scheduled EDR Contact: 08/11/2014
Data Release Frequency: Annually

ICIS: Integrated Compliance Information System

The Integrated Compliance Information System (ICIS) supports the information needs of the national enforcement and compliance program as well as the unique needs of the National Pollutant Discharge Elimination System (NPDES) program.

Date of Government Version: 07/20/2011
Date Data Arrived at EDR: 11/10/2011
Date Made Active in Reports: 01/10/2012
Number of Days to Update: 61

Source: Environmental Protection Agency
Telephone: 202-564-5088
Last EDR Contact: 10/09/2014
Next Scheduled EDR Contact: 07/21/2014
Data Release Frequency: Quarterly

PADS: PCB Activity Database System

PCB Activity Database. PADS Identifies generators, transporters, commercial storers and/or brokers and disposers of PCB's who are required to notify the EPA of such activities.

Date of Government Version: 06/01/2013
Date Data Arrived at EDR: 07/17/2013
Date Made Active in Reports: 11/01/2013
Number of Days to Update: 107

Source: EPA
Telephone: 202-566-0500
Last EDR Contact: 04/18/2014
Next Scheduled EDR Contact: 07/28/2014
Data Release Frequency: Annually

MLTS: Material Licensing Tracking System

MLTS is maintained by the Nuclear Regulatory Commission and contains a list of approximately 8,100 sites which possess or use radioactive materials and which are subject to NRC licensing requirements. To maintain currency, EDR contacts the Agency on a quarterly basis.

Date of Government Version: 07/22/2013
Date Data Arrived at EDR: 08/02/2013
Date Made Active in Reports: 11/01/2013
Number of Days to Update: 91

Source: Nuclear Regulatory Commission
Telephone: 301-415-7169
Last EDR Contact: 03/10/2014
Next Scheduled EDR Contact: 06/23/2014
Data Release Frequency: Quarterly

RADINFO: Radiation Information Database

The Radiation Information Database (RADINFO) contains information about facilities that are regulated by U.S. Environmental Protection Agency (EPA) regulations for radiation and radioactivity.

Date of Government Version: 01/09/2014
Date Data Arrived at EDR: 01/10/2014
Date Made Active in Reports: 03/12/2014
Number of Days to Update: 61

Source: Environmental Protection Agency
Telephone: 202-343-9775
Last EDR Contact: 04/09/2014
Next Scheduled EDR Contact: 07/21/2014
Data Release Frequency: Quarterly

FINDS: Facility Index System/Facility Registry System

Facility Index System. FINDS contains both facility information and 'pointers' to other sources that contain more detail. EDR includes the following FINDS databases in this report: PCS (Permit Compliance System), AIRS (Aerometric Information Retrieval System), DOCKET (Enforcement Docket used to manage and track information on civil judicial enforcement cases for all environmental statutes), FURS (Federal Underground Injection Control), C-DOCKET (Criminal Docket System used to track criminal enforcement actions for all environmental statutes), FFIS (Federal Facilities Information System), STATE (State Environmental Laws and Statutes), and PADS (PCB Activity Data System).

Date of Government Version: 11/18/2013
Date Data Arrived at EDR: 02/27/2014
Date Made Active in Reports: 03/12/2014
Number of Days to Update: 13

Source: EPA
Telephone: (415) 947-8000
Last EDR Contact: 03/14/2014
Next Scheduled EDR Contact: 06/23/2014
Data Release Frequency: Quarterly

GOVERNMENT RECORDS SEARCHED / DATA CURRENCY TRACKING

RAATS: RCRA Administrative Action Tracking System

RCRA Administration Action Tracking System. RAATS contains records based on enforcement actions issued under RCRA pertaining to major violators and includes administrative and civil actions brought by the EPA. For administration actions after September 30, 1995, data entry in the RAATS database was discontinued. EPA will retain a copy of the database for historical records. It was necessary to terminate RAATS because a decrease in agency resources made it impossible to continue to update the information contained in the database.

Date of Government Version: 04/17/1995	Source: EPA
Date Data Arrived at EDR: 07/03/1995	Telephone: 202-564-4104
Date Made Active in Reports: 08/07/1995	Last EDR Contact: 06/02/2008
Number of Days to Update: 35	Next Scheduled EDR Contact: 09/01/2008
	Data Release Frequency: No Update Planned

RMP: Risk Management Plans

When Congress passed the Clean Air Act Amendments of 1990, it required EPA to publish regulations and guidance for chemical accident prevention at facilities using extremely hazardous substances. The Risk Management Program Rule (RMP Rule) was written to implement Section 112(r) of these amendments. The rule, which built upon existing industry codes and standards, requires companies of all sizes that use certain flammable and toxic substances to develop a Risk Management Program, which includes a(n): Hazard assessment that details the potential effects of an accidental release, an accident history of the last five years, and an evaluation of worst-case and alternative accidental releases; Prevention program that includes safety precautions and maintenance, monitoring, and employee training measures; and Emergency response program that spells out emergency health care, employee training measures and procedures for informing the public and response agencies (e.g the fire department) should an accident occur.

Date of Government Version: 11/01/2013	Source: Environmental Protection Agency
Date Data Arrived at EDR: 12/12/2013	Telephone: 202-564-8600
Date Made Active in Reports: 02/13/2014	Last EDR Contact: 04/28/2014
Number of Days to Update: 63	Next Scheduled EDR Contact: 08/11/2014
	Data Release Frequency: Varies

BRS: Biennial Reporting System

The Biennial Reporting System is a national system administered by the EPA that collects data on the generation and management of hazardous waste. BRS captures detailed data from two groups: Large Quantity Generators (LQG) and Treatment, Storage, and Disposal Facilities.

Date of Government Version: 12/31/2011	Source: EPA/NTIS
Date Data Arrived at EDR: 02/26/2013	Telephone: 800-424-9346
Date Made Active in Reports: 04/19/2013	Last EDR Contact: 02/28/2014
Number of Days to Update: 52	Next Scheduled EDR Contact: 06/09/2014
	Data Release Frequency: Biennially

CA BOND EXP. PLAN: Bond Expenditure Plan

Department of Health Services developed a site-specific expenditure plan as the basis for an appropriation of Hazardous Substance Cleanup Bond Act funds. It is not updated.

Date of Government Version: 01/01/1989	Source: Department of Health Services
Date Data Arrived at EDR: 07/27/1994	Telephone: 916-255-2118
Date Made Active in Reports: 08/02/1994	Last EDR Contact: 05/31/1994
Number of Days to Update: 6	Next Scheduled EDR Contact: N/A
	Data Release Frequency: No Update Planned

NPDES: NPDES Permits Listing

A listing of NPDES permits, including stormwater.

Date of Government Version: 02/17/2014	Source: State Water Resources Control Board
Date Data Arrived at EDR: 02/18/2014	Telephone: 916-445-9379
Date Made Active in Reports: 03/27/2014	Last EDR Contact: 02/18/2014
Number of Days to Update: 37	Next Scheduled EDR Contact: 06/02/2014
	Data Release Frequency: Quarterly

GOVERNMENT RECORDS SEARCHED / DATA CURRENCY TRACKING

UIC: UIC Listing

A listing of wells identified as underground injection wells, in the California Oil and Gas Wells database.

Date of Government Version: 01/15/2014	Source: Department of Conservation
Date Data Arrived at EDR: 03/18/2014	Telephone: 916-445-2408
Date Made Active in Reports: 04/24/2014	Last EDR Contact: 03/18/2014
Number of Days to Update: 37	Next Scheduled EDR Contact: 06/30/2014
	Data Release Frequency: Varies

CORTESE: "Cortese" Hazardous Waste & Substances Sites List

The sites for the list are designated by the State Water Resource Control Board (LUST), the Integrated Waste Board (SWF/LS), and the Department of Toxic Substances Control (Cal-Sites).

Date of Government Version: 03/31/2014	Source: CAL EPA/Office of Emergency Information
Date Data Arrived at EDR: 04/02/2014	Telephone: 916-323-3400
Date Made Active in Reports: 04/29/2014	Last EDR Contact: 04/01/2014
Number of Days to Update: 27	Next Scheduled EDR Contact: 07/14/2014
	Data Release Frequency: Quarterly

HIST CORTESE: Hazardous Waste & Substance Site List

The sites for the list are designated by the State Water Resource Control Board [LUST], the Integrated Waste Board [SWF/LS], and the Department of Toxic Substances Control [CAL SITES]. This listing is no longer updated by the state agency.

Date of Government Version: 04/01/2001	Source: Department of Toxic Substances Control
Date Data Arrived at EDR: 01/22/2009	Telephone: 916-323-3400
Date Made Active in Reports: 04/08/2009	Last EDR Contact: 01/22/2009
Number of Days to Update: 76	Next Scheduled EDR Contact: N/A
	Data Release Frequency: No Update Planned

NOTIFY 65: Proposition 65 Records

Listings of all Proposition 65 incidents reported to counties by the State Water Resources Control Board and the Regional Water Quality Control Board. This database is no longer updated by the reporting agency.

Date of Government Version: 10/21/1993	Source: State Water Resources Control Board
Date Data Arrived at EDR: 11/01/1993	Telephone: 916-445-3846
Date Made Active in Reports: 11/19/1993	Last EDR Contact: 04/07/2014
Number of Days to Update: 18	Next Scheduled EDR Contact: 07/07/2014
	Data Release Frequency: No Update Planned

DRYCLEANERS: Cleaner Facilities

A list of drycleaner related facilities that have EPA ID numbers. These are facilities with certain SIC codes: power laundries, family and commercial; garment pressing and cleaner's agents; linen supply; coin-operated laundries and cleaning; drycleaning plants, except rugs; carpet and upholster cleaning; industrial launderers; laundry and garment services.

Date of Government Version: 09/10/2013	Source: Department of Toxic Substance Control
Date Data Arrived at EDR: 09/11/2013	Telephone: 916-327-4498
Date Made Active in Reports: 10/16/2013	Last EDR Contact: 03/10/2014
Number of Days to Update: 35	Next Scheduled EDR Contact: 06/23/2014
	Data Release Frequency: Annually

WIP: Well Investigation Program Case List

Well Investigation Program case in the San Gabriel and San Fernando Valley area.

Date of Government Version: 07/03/2009	Source: Los Angeles Water Quality Control Board
Date Data Arrived at EDR: 07/21/2009	Telephone: 213-576-6726
Date Made Active in Reports: 08/03/2009	Last EDR Contact: 03/31/2014
Number of Days to Update: 13	Next Scheduled EDR Contact: 07/14/2014
	Data Release Frequency: Varies

GOVERNMENT RECORDS SEARCHED / DATA CURRENCY TRACKING

ENF: Enforcement Action Listing

A listing of Water Board Enforcement Actions. Formal is everything except Oral/Verbal Communication, Notice of Violation, Expedited Payment Letter, and Staff Enforcement Letter.

Date of Government Version: 02/25/2014	Source: State Water Resources Control Board
Date Data Arrived at EDR: 02/27/2014	Telephone: 916-445-9379
Date Made Active in Reports: 03/18/2014	Last EDR Contact: 04/28/2014
Number of Days to Update: 19	Next Scheduled EDR Contact: 08/11/2014
	Data Release Frequency: Varies

HAZNET: Facility and Manifest Data

Facility and Manifest Data. The data is extracted from the copies of hazardous waste manifests received each year by the DTSC. The annual volume of manifests is typically 700,000 - 1,000,000 annually, representing approximately 350,000 - 500,000 shipments. Data are from the manifests submitted without correction, and therefore many contain some invalid values for data elements such as generator ID, TSD ID, waste category, and disposal method.

Date of Government Version: 12/31/2012	Source: California Environmental Protection Agency
Date Data Arrived at EDR: 07/16/2013	Telephone: 916-255-1136
Date Made Active in Reports: 08/26/2013	Last EDR Contact: 04/18/2014
Number of Days to Update: 41	Next Scheduled EDR Contact: 07/28/2014
	Data Release Frequency: Annually

EMI: Emissions Inventory Data

Toxics and criteria pollutant emissions data collected by the ARB and local air pollution agencies.

Date of Government Version: 12/31/2012	Source: California Air Resources Board
Date Data Arrived at EDR: 03/25/2014	Telephone: 916-322-2990
Date Made Active in Reports: 04/28/2014	Last EDR Contact: 03/25/2014
Number of Days to Update: 34	Next Scheduled EDR Contact: 07/07/2014
	Data Release Frequency: Varies

INDIAN RESERV: Indian Reservations

This map layer portrays Indian administered lands of the United States that have any area equal to or greater than 640 acres.

Date of Government Version: 12/31/2005	Source: USGS
Date Data Arrived at EDR: 12/08/2006	Telephone: 202-208-3710
Date Made Active in Reports: 01/11/2007	Last EDR Contact: 04/18/2014
Number of Days to Update: 34	Next Scheduled EDR Contact: 07/28/2014
	Data Release Frequency: Semi-Annually

SCRD DRYCLEANERS: State Coalition for Remediation of Drycleaners Listing

The State Coalition for Remediation of Drycleaners was established in 1998, with support from the U.S. EPA Office of Superfund Remediation and Technology Innovation. It is comprised of representatives of states with established drycleaner remediation programs. Currently the member states are Alabama, Connecticut, Florida, Illinois, Kansas, Minnesota, Missouri, North Carolina, Oregon, South Carolina, Tennessee, Texas, and Wisconsin.

Date of Government Version: 03/07/2011	Source: Environmental Protection Agency
Date Data Arrived at EDR: 03/09/2011	Telephone: 615-532-8599
Date Made Active in Reports: 05/02/2011	Last EDR Contact: 04/21/2014
Number of Days to Update: 54	Next Scheduled EDR Contact: 08/04/2014
	Data Release Frequency: Varies

Financial Assurance 1: Financial Assurance Information Listing

Financial Assurance information

Date of Government Version: 01/28/2014	Source: Department of Toxic Substances Control
Date Data Arrived at EDR: 01/30/2014	Telephone: 916-255-3628
Date Made Active in Reports: 02/11/2014	Last EDR Contact: 04/28/2014
Number of Days to Update: 12	Next Scheduled EDR Contact: 08/11/2014
	Data Release Frequency: Varies

GOVERNMENT RECORDS SEARCHED / DATA CURRENCY TRACKING

Financial Assurance 2: Financial Assurance Information Listing

A listing of financial assurance information for solid waste facilities. Financial assurance is intended to ensure that resources are available to pay for the cost of closure, post-closure care, and corrective measures if the owner or operator of a regulated facility is unable or unwilling to pay.

Date of Government Version: 02/14/2014	Source: California Integrated Waste Management Board
Date Data Arrived at EDR: 02/18/2014	Telephone: 916-341-6066
Date Made Active in Reports: 03/18/2014	Last EDR Contact: 02/14/2014
Number of Days to Update: 28	Next Scheduled EDR Contact: 06/02/2014
	Data Release Frequency: Varies

US FIN ASSUR: Financial Assurance Information

All owners and operators of facilities that treat, store, or dispose of hazardous waste are required to provide proof that they will have sufficient funds to pay for the clean up, closure, and post-closure care of their facilities.

Date of Government Version: 02/25/2014	Source: Environmental Protection Agency
Date Data Arrived at EDR: 02/27/2014	Telephone: 202-566-1917
Date Made Active in Reports: 04/09/2014	Last EDR Contact: 02/14/2014
Number of Days to Update: 41	Next Scheduled EDR Contact: 06/02/2014
	Data Release Frequency: Quarterly

US AIRS MINOR: Air Facility System Data

A listing of minor source facilities.

Date of Government Version: 10/23/2013	Source: EPA
Date Data Arrived at EDR: 11/06/2013	Telephone: 202-564-5962
Date Made Active in Reports: 12/06/2013	Last EDR Contact: 03/31/2014
Number of Days to Update: 30	Next Scheduled EDR Contact: 07/14/2014
	Data Release Frequency: Annually

FEDLAND: Federal and Indian Lands

Federally and Indian administrated lands of the United States. Lands included are administrated by: Army Corps of Engineers, Bureau of Reclamation, National Wild and Scenic River, National Wildlife Refuge, Public Domain Land, Wilderness, Wilderness Study Area, Wildlife Management Area, Bureau of Indian Affairs, Bureau of Land Management, Department of Justice, Forest Service, Fish and Wildlife Service, National Park Service.

Date of Government Version: 12/31/2005	Source: U.S. Geological Survey
Date Data Arrived at EDR: 02/06/2006	Telephone: 888-275-8747
Date Made Active in Reports: 01/11/2007	Last EDR Contact: 04/18/2014
Number of Days to Update: 339	Next Scheduled EDR Contact: 07/28/2014
	Data Release Frequency: N/A

US AIRS (AFS): Aerometric Information Retrieval System Facility Subsystem (AFS)

The database is a sub-system of Aerometric Information Retrieval System (AIRS). AFS contains compliance data on air pollution point sources regulated by the U.S. EPA and/or state and local air regulatory agencies. This information comes from source reports by various stationary sources of air pollution, such as electric power plants, steel mills, factories, and universities, and provides information about the air pollutants they produce. Action, air program, air program pollutant, and general level plant data. It is used to track emissions and compliance data from industrial plants.

Date of Government Version: 10/23/2013	Source: EPA
Date Data Arrived at EDR: 11/06/2013	Telephone: 202-564-5962
Date Made Active in Reports: 12/06/2013	Last EDR Contact: 03/31/2014
Number of Days to Update: 30	Next Scheduled EDR Contact: 07/14/2014
	Data Release Frequency: Annually

COAL ASH EPA: Coal Combustion Residues Surface Impoundments List

A listing of coal combustion residues surface impoundments with high hazard potential ratings.

GOVERNMENT RECORDS SEARCHED / DATA CURRENCY TRACKING

Date of Government Version: 08/17/2010
Date Data Arrived at EDR: 01/03/2011
Date Made Active in Reports: 03/21/2011
Number of Days to Update: 77

Source: Environmental Protection Agency
Telephone: N/A
Last EDR Contact: 03/11/2014
Next Scheduled EDR Contact: 06/23/2014
Data Release Frequency: Varies

PCB TRANSFORMER: PCB Transformer Registration Database

The database of PCB transformer registrations that includes all PCB registration submittals.

Date of Government Version: 02/01/2011
Date Data Arrived at EDR: 10/19/2011
Date Made Active in Reports: 01/10/2012
Number of Days to Update: 83

Source: Environmental Protection Agency
Telephone: 202-566-0517
Last EDR Contact: 05/02/2014
Next Scheduled EDR Contact: 08/11/2014
Data Release Frequency: Varies

MWMP: Medical Waste Management Program Listing

The Medical Waste Management Program (MWMP) ensures the proper handling and disposal of medical waste by permitting and inspecting medical waste Offsite Treatment Facilities (PDF) and Transfer Stations (PDF) throughout the state. MWMP also oversees all Medical Waste Transporters.

Date of Government Version: 02/21/2014
Date Data Arrived at EDR: 03/12/2014
Date Made Active in Reports: 04/14/2014
Number of Days to Update: 33

Source: Department of Public Health
Telephone: 916-558-1784
Last EDR Contact: 03/10/2014
Next Scheduled EDR Contact: 06/23/2014
Data Release Frequency: Varies

COAL ASH DOE: Sleam-Electric Plan Operation Data

A listing of power plants that store ash in surface ponds.

Date of Government Version: 12/31/2005
Date Data Arrived at EDR: 08/07/2009
Date Made Active in Reports: 10/22/2009
Number of Days to Update: 76

Source: Department of Energy
Telephone: 202-586-8719
Last EDR Contact: 04/18/2014
Next Scheduled EDR Contact: 07/28/2014
Data Release Frequency: Varies

PRP: Potentially Responsible Parties

A listing of verified Potentially Responsible Parties

Date of Government Version: 04/15/2013
Date Data Arrived at EDR: 07/03/2013
Date Made Active in Reports: 09/13/2013
Number of Days to Update: 72

Source: EPA
Telephone: 202-564-6023
Last EDR Contact: 04/04/2014
Next Scheduled EDR Contact: 07/14/2014
Data Release Frequency: Quarterly

HWT: Registered Hazardous Waste Transporter Database

A listing of hazardous waste transporters. In California, unless specifically exempted, it is unlawful for any person to transport hazardous wastes unless the person holds a valid registration issued by DTSC. A hazardous waste transporter registration is valid for one year and is assigned a unique registration number.

Date of Government Version: 04/14/2014
Date Data Arrived at EDR: 04/15/2014
Date Made Active in Reports: 04/24/2014
Number of Days to Update: 9

Source: Department of Toxic Substances Control
Telephone: 916-440-7145
Last EDR Contact: 04/15/2014
Next Scheduled EDR Contact: 07/28/2014
Data Release Frequency: Quarterly

HWP: EnviroStor Permitted Facilities Listing

Detailed information on permitted hazardous waste facilities and corrective action ("cleanups") tracked in EnviroStor.

Date of Government Version: 02/24/2014
Date Data Arrived at EDR: 02/25/2014
Date Made Active in Reports: 03/18/2014
Number of Days to Update: 21

Source: Department of Toxic Substances Control
Telephone: 916-323-3400
Last EDR Contact: 02/25/2014
Next Scheduled EDR Contact: 06/09/2014
Data Release Frequency: Quarterly

GOVERNMENT RECORDS SEARCHED / DATA CURRENCY TRACKING

PROC: Certified Processors Database

A listing of certified processors.

Date of Government Version: 03/17/2014
Date Data Arrived at EDR: 03/18/2014
Date Made Active in Reports: 04/24/2014
Number of Days to Update: 37

Source: Department of Conservation
Telephone: 916-323-3836
Last EDR Contact: 03/18/2014
Next Scheduled EDR Contact: 06/30/2014
Data Release Frequency: Quarterly

EPA WATCH LIST: EPA WATCH LIST

EPA maintains a "Watch List" to facilitate dialogue between EPA, state and local environmental agencies on enforcement matters relating to facilities with alleged violations identified as either significant or high priority. Being on the Watch List does not mean that the facility has actually violated the law only that an investigation by EPA or a state or local environmental agency has led those organizations to allege that an unproven violation has in fact occurred. Being on the Watch List does not represent a higher level of concern regarding the alleged violations that were detected, but instead indicates cases requiring additional dialogue between EPA, state and local agencies - primarily because of the length of time the alleged violation has gone unaddressed or unresolved.

Date of Government Version: 06/30/2013
Date Data Arrived at EDR: 08/13/2013
Date Made Active in Reports: 09/13/2013
Number of Days to Update: 31

Source: Environmental Protection Agency
Telephone: 617-520-3000
Last EDR Contact: 02/10/2014
Next Scheduled EDR Contact: 05/26/2014
Data Release Frequency: Quarterly

LEAD SMELTER 1: Lead Smelter Sites

A listing of former lead smelter site locations.

Date of Government Version: 01/29/2013
Date Data Arrived at EDR: 02/14/2013
Date Made Active in Reports: 02/27/2013
Number of Days to Update: 13

Source: Environmental Protection Agency
Telephone: 703-603-8787
Last EDR Contact: 04/04/2014
Next Scheduled EDR Contact: 07/21/2014
Data Release Frequency: Varies

LEAD SMELTER 2: Lead Smelter Sites

A list of several hundred sites in the U.S. where secondary lead smelting was done from 1931 and 1964. These sites may pose a threat to public health through ingestion or inhalation of contaminated soil or dust

Date of Government Version: 04/05/2001
Date Data Arrived at EDR: 10/27/2010
Date Made Active in Reports: 12/02/2010
Number of Days to Update: 36

Source: American Journal of Public Health
Telephone: 703-305-6451
Last EDR Contact: 12/02/2009
Next Scheduled EDR Contact: N/A
Data Release Frequency: No Update Planned

2020 COR ACTION: 2020 Corrective Action Program List

The EPA has set ambitious goals for the RCRA Corrective Action program by creating the 2020 Corrective Action Universe. This RCRA cleanup baseline includes facilities expected to need corrective action. The 2020 universe contains a wide variety of sites. Some properties are heavily contaminated while others were contaminated but have since been cleaned up. Still others have not been fully investigated yet, and may require little or no remediation. Inclusion in the 2020 Universe does not necessarily imply failure on the part of a facility to meet its RCRA obligations.

Date of Government Version: 11/11/2011
Date Data Arrived at EDR: 05/18/2012
Date Made Active in Reports: 05/25/2012
Number of Days to Update: 7

Source: Environmental Protection Agency
Telephone: 703-308-4044
Last EDR Contact: 02/14/2014
Next Scheduled EDR Contact: 05/26/2014
Data Release Frequency: Varies

WDS: Waste Discharge System

Sites which have been issued waste discharge requirements.

GOVERNMENT RECORDS SEARCHED / DATA CURRENCY TRACKING

Date of Government Version: 06/19/2007
Date Data Arrived at EDR: 06/20/2007
Date Made Active in Reports: 06/29/2007
Number of Days to Update: 9

Source: State Water Resources Control Board
Telephone: 916-341-5227
Last EDR Contact: 02/24/2014
Next Scheduled EDR Contact: 06/09/2014
Data Release Frequency: Quarterly

EDR HIGH RISK HISTORICAL RECORDS

EDR Exclusive Records

EDR MGP: EDR Proprietary Manufactured Gas Plants

The EDR Proprietary Manufactured Gas Plant Database includes records of coal gas plants (manufactured gas plants) compiled by EDR's researchers. Manufactured gas sites were used in the United States from the 1800's to 1950's to produce a gas that could be distributed and used as fuel. These plants used whale oil, rosin, coal, or a mixture of coal, oil, and water that also produced a significant amount of waste. Many of the byproducts of the gas production, such as coal tar (oily waste containing volatile and non-volatile chemicals), sludges, oils and other compounds are potentially hazardous to human health and the environment. The byproduct from this process was frequently disposed of directly at the plant site and can remain or spread slowly, serving as a continuous source of soil and groundwater contamination.

Date of Government Version: N/A
Date Data Arrived at EDR: N/A
Date Made Active in Reports: N/A
Number of Days to Update: N/A

Source: EDR, Inc.
Telephone: N/A
Last EDR Contact: N/A
Next Scheduled EDR Contact: N/A
Data Release Frequency: No Update Planned

EDR US Hist Auto Stat: EDR Exclusive Historic Gas Stations

EDR has searched selected national collections of business directories and has collected listings of potential gas station/filling station/service station sites that were available to EDR researchers. EDR's review was limited to those categories of sources that might, in EDR's opinion, include gas station/filling station/service station establishments. The categories reviewed included, but were not limited to gas, gas station, gasoline station, filling station, auto, automobile repair, auto service station, service station, etc. This database falls within a category of information EDR classifies as "High Risk Historical Records", or HRHR. EDR's HRHR effort presents unique and sometimes proprietary data about past sites and operations that typically create environmental concerns, but may not show up in current government records searches.

Date of Government Version: N/A
Date Data Arrived at EDR: N/A
Date Made Active in Reports: N/A
Number of Days to Update: N/A

Source: EDR, Inc.
Telephone: N/A
Last EDR Contact: N/A
Next Scheduled EDR Contact: N/A
Data Release Frequency: Varies

EDR US Hist Cleaners: EDR Exclusive Historic Dry Cleaners

EDR has searched selected national collections of business directories and has collected listings of potential dry cleaner sites that were available to EDR researchers. EDR's review was limited to those categories of sources that might, in EDR's opinion, include dry cleaning establishments. The categories reviewed included, but were not limited to dry cleaners, cleaners, laundry, laundromat, cleaning/laundry, wash & dry etc. This database falls within a category of information EDR classifies as "High Risk Historical Records", or HRHR. EDR's HRHR effort presents unique and sometimes proprietary data about past sites and operations that typically create environmental concerns, but may not show up in current government records searches.

Date of Government Version: N/A
Date Data Arrived at EDR: N/A
Date Made Active in Reports: N/A
Number of Days to Update: N/A

Source: EDR, Inc.
Telephone: N/A
Last EDR Contact: N/A
Next Scheduled EDR Contact: N/A
Data Release Frequency: Varies

EDR US Hist Cleaners: EDR Proprietary Historic Dry Cleaners - Cole

GOVERNMENT RECORDS SEARCHED / DATA CURRENCY TRACKING

Date of Government Version: N/A
Date Data Arrived at EDR: N/A
Date Made Active in Reports: N/A
Number of Days to Update: N/A

Source: N/A
Telephone: N/A
Last EDR Contact: N/A
Next Scheduled EDR Contact: N/A
Data Release Frequency: Varies

EDR US Hist Auto Stat: EDR Proprietary Historic Gas Stations - Cole

Date of Government Version: N/A
Date Data Arrived at EDR: N/A
Date Made Active in Reports: N/A
Number of Days to Update: N/A

Source: N/A
Telephone: N/A
Last EDR Contact: N/A
Next Scheduled EDR Contact: N/A
Data Release Frequency: Varies

EDR RECOVERED GOVERNMENT ARCHIVES

Exclusive Recovered Govt. Archives

RGA LF: Recovered Government Archive Solid Waste Facilities List

The EDR Recovered Government Archive Landfill database provides a list of landfills derived from historical databases and includes many records that no longer appear in current government lists. Compiled from Records formerly available from the Department of Resources Recycling and Recovery in California.

Date of Government Version: N/A
Date Data Arrived at EDR: 07/01/2013
Date Made Active in Reports: 01/13/2014
Number of Days to Update: 196

Source: Department of Resources Recycling and Recovery
Telephone: N/A
Last EDR Contact: 06/01/2012
Next Scheduled EDR Contact: N/A
Data Release Frequency: Varies

RGA LUST: Recovered Government Archive Leaking Underground Storage Tank

The EDR Recovered Government Archive Leaking Underground Storage Tank database provides a list of LUST incidents derived from historical databases and includes many records that no longer appear in current government lists. Compiled from Records formerly available from the State Water Resources Control Board in California.

Date of Government Version: N/A
Date Data Arrived at EDR: 07/01/2013
Date Made Active in Reports: 12/30/2013
Number of Days to Update: 182

Source: State Water Resources Control Board
Telephone: N/A
Last EDR Contact: 06/01/2012
Next Scheduled EDR Contact: N/A
Data Release Frequency: Varies

COUNTY RECORDS

ALAMEDA COUNTY:

Contaminated Sites

A listing of contaminated sites overseen by the Toxic Release Program (oil and groundwater contamination from chemical releases and spills) and the Leaking Underground Storage Tank Program (soil and ground water contamination from leaking petroleum USTs).

Date of Government Version: 01/22/2014
Date Data Arrived at EDR: 01/23/2014
Date Made Active in Reports: 02/11/2014
Number of Days to Update: 19

Source: Alameda County Environmental Health Services
Telephone: 510-567-6700
Last EDR Contact: 03/31/2014
Next Scheduled EDR Contact: 07/14/2014
Data Release Frequency: Semi-Annually

Underground Tanks

Underground storage tank sites located in Alameda county.

Date of Government Version: 01/22/2014
Date Data Arrived at EDR: 01/23/2014
Date Made Active in Reports: 02/12/2014
Number of Days to Update: 20

Source: Alameda County Environmental Health Services
Telephone: 510-567-6700
Last EDR Contact: 03/31/2014
Next Scheduled EDR Contact: 07/14/2014
Data Release Frequency: Semi-Annually

AMADOR COUNTY:

GOVERNMENT RECORDS SEARCHED / DATA CURRENCY TRACKING

CUPA Facility List

Cupa Facility List

Date of Government Version: 03/24/2014
Date Data Arrived at EDR: 03/24/2014
Date Made Active in Reports: 04/30/2014
Number of Days to Update: 37

Source: Amador County Environmental Health
Telephone: 209-223-6439
Last EDR Contact: 03/24/2014
Next Scheduled EDR Contact: 06/23/2014
Data Release Frequency: Varies

BUTTE COUNTY:

CUPA Facility Listing

Cupa facility list.

Date of Government Version: 08/01/2013
Date Data Arrived at EDR: 08/02/2013
Date Made Active in Reports: 08/22/2013
Number of Days to Update: 20

Source: Public Health Department
Telephone: 530-538-7149
Last EDR Contact: 04/10/2014
Next Scheduled EDR Contact: 07/28/2014
Data Release Frequency: No Update Planned

CALVERAS COUNTY:

CUPA Facility Listing

Cupa Facility Listing

Date of Government Version: 04/01/2014
Date Data Arrived at EDR: 04/03/2014
Date Made Active in Reports: 04/29/2014
Number of Days to Update: 26

Source: Calveras County Environmental Health
Telephone: 209-754-6399
Last EDR Contact: 03/31/2014
Next Scheduled EDR Contact: 07/14/2014
Data Release Frequency: Quarterly

COLUSA COUNTY:

CUPA Facility List

Cupa facility list.

Date of Government Version: 12/05/2013
Date Data Arrived at EDR: 12/05/2013
Date Made Active in Reports: 01/27/2014
Number of Days to Update: 53

Source: Health & Human Services
Telephone: 530-458-0396
Last EDR Contact: 03/13/2014
Next Scheduled EDR Contact: 05/26/2014
Data Release Frequency: Varies

CONTRA COSTA COUNTY:

Site List

List includes sites from the underground tank, hazardous waste generator and business plan/2185 programs.

Date of Government Version: 02/24/2014
Date Data Arrived at EDR: 02/25/2014
Date Made Active in Reports: 03/18/2014
Number of Days to Update: 21

Source: Contra Costa Health Services Department
Telephone: 925-646-2286
Last EDR Contact: 05/05/2014
Next Scheduled EDR Contact: 08/18/2014
Data Release Frequency: Semi-Annually

DEL NORTE COUNTY:

GOVERNMENT RECORDS SEARCHED / DATA CURRENCY TRACKING

CUPA Facility List

Cupa Facility list

Date of Government Version: 01/09/2013
Date Data Arrived at EDR: 01/10/2013
Date Made Active in Reports: 02/25/2013
Number of Days to Update: 46

Source: Del Norte County Environmental Health Division
Telephone: 707-465-0426
Last EDR Contact: 05/05/2014
Next Scheduled EDR Contact: 08/18/2014
Data Release Frequency: Varies

EL DORADO COUNTY:

CUPA Facility List

CUPA facility list.

Date of Government Version: 02/20/2014
Date Data Arrived at EDR: 02/21/2014
Date Made Active in Reports: 03/20/2014
Number of Days to Update: 27

Source: El Dorado County Environmental Management Department
Telephone: 530-621-6623
Last EDR Contact: 05/05/2014
Next Scheduled EDR Contact: 08/18/2014
Data Release Frequency: Varies

FRESNO COUNTY:

CUPA Resources List

Certified Unified Program Agency. CUPA's are responsible for implementing a unified hazardous materials and hazardous waste management regulatory program. The agency provides oversight of businesses that deal with hazardous materials, operate underground storage tanks or aboveground storage tanks.

Date of Government Version: 03/31/2014
Date Data Arrived at EDR: 04/15/2014
Date Made Active in Reports: 05/01/2014
Number of Days to Update: 16

Source: Dept. of Community Health
Telephone: 559-445-3271
Last EDR Contact: 04/14/2014
Next Scheduled EDR Contact: 07/28/2014
Data Release Frequency: Semi-Annually

HUMBOLDT COUNTY:

CUPA Facility List

CUPA facility list.

Date of Government Version: 03/20/2014
Date Data Arrived at EDR: 03/21/2014
Date Made Active in Reports: 04/28/2014
Number of Days to Update: 38

Source: Humboldt County Environmental Health
Telephone: N/A
Last EDR Contact: 02/24/2014
Next Scheduled EDR Contact: 06/09/2014
Data Release Frequency: Varies

IMPERIAL COUNTY:

CUPA Facility List

Cupa facility list.

Date of Government Version: 01/27/2014
Date Data Arrived at EDR: 01/28/2014
Date Made Active in Reports: 02/11/2014
Number of Days to Update: 14

Source: San Diego Border Field Office
Telephone: 760-339-2777
Last EDR Contact: 04/28/2014
Next Scheduled EDR Contact: 08/11/2014
Data Release Frequency: Varies

INYO COUNTY:

GOVERNMENT RECORDS SEARCHED / DATA CURRENCY TRACKING

CUPA Facility List

Cupa facility list.

Date of Government Version: 09/10/2013
Date Data Arrived at EDR: 09/11/2013
Date Made Active in Reports: 10/14/2013
Number of Days to Update: 33

Source: Inyo County Environmental Health Services
Telephone: 760-878-0238
Last EDR Contact: 02/24/2014
Next Scheduled EDR Contact: 06/09/2014
Data Release Frequency: Varies

KERN COUNTY:

Underground Storage Tank Sites & Tank Listing Kern County Sites and Tanks Listing.

Date of Government Version: 08/31/2010
Date Data Arrived at EDR: 09/01/2010
Date Made Active in Reports: 09/30/2010
Number of Days to Update: 29

Source: Kern County Environment Health Services Department
Telephone: 661-862-8700
Last EDR Contact: 02/10/2014
Next Scheduled EDR Contact: 05/26/2014
Data Release Frequency: Quarterly

KINGS COUNTY:

CUPA Facility List

A listing of sites included in the county's Certified Unified Program Agency database. California's Secretary for Environmental Protection established the unified hazardous materials and hazardous waste regulatory program as required by chapter 6.11 of the California Health and Safety Code. The Unified Program consolidates the administration, permits, inspections, and enforcement activities.

Date of Government Version: 02/25/2014
Date Data Arrived at EDR: 02/27/2014
Date Made Active in Reports: 03/20/2014
Number of Days to Update: 21

Source: Kings County Department of Public Health
Telephone: 559-584-1411
Last EDR Contact: 02/24/2014
Next Scheduled EDR Contact: 06/09/2014
Data Release Frequency: Varies

LAKE COUNTY:

CUPA Facility List

Cupa facility list

Date of Government Version: 01/23/2013
Date Data Arrived at EDR: 01/25/2013
Date Made Active in Reports: 02/27/2013
Number of Days to Update: 33

Source: Lake County Environmental Health
Telephone: 707-263-1164
Last EDR Contact: 04/21/2014
Next Scheduled EDR Contact: 08/04/2014
Data Release Frequency: Varies

LOS ANGELES COUNTY:

San Gabriel Valley Areas of Concern

San Gabriel Valley areas where VOC contamination is at or above the MCL as designated by region 9 EPA office.

Date of Government Version: 03/30/2009
Date Data Arrived at EDR: 03/31/2009
Date Made Active in Reports: 10/23/2009
Number of Days to Update: 206

Source: EPA Region 9
Telephone: 415-972-3178
Last EDR Contact: 03/24/2014
Next Scheduled EDR Contact: 07/07/2014
Data Release Frequency: No Update Planned

GOVERNMENT RECORDS SEARCHED / DATA CURRENCY TRACKING

HMS: Street Number List

Industrial Waste and Underground Storage Tank Sites.

Date of Government Version: 12/06/2013	Source: Department of Public Works
Date Data Arrived at EDR: 01/28/2014	Telephone: 626-458-3517
Date Made Active in Reports: 03/17/2014	Last EDR Contact: 04/02/2014
Number of Days to Update: 48	Next Scheduled EDR Contact: 07/28/2014
	Data Release Frequency: Semi-Annually

List of Solid Waste Facilities

Solid Waste Facilities in Los Angeles County.

Date of Government Version: 01/20/2014	Source: La County Department of Public Works
Date Data Arrived at EDR: 01/21/2014	Telephone: 818-458-5185
Date Made Active in Reports: 02/11/2014	Last EDR Contact: 04/22/2014
Number of Days to Update: 21	Next Scheduled EDR Contact: 08/04/2014
	Data Release Frequency: Varies

City of Los Angeles Landfills

Landfills owned and maintained by the City of Los Angeles.

Date of Government Version: 03/05/2009	Source: Engineering & Construction Division
Date Data Arrived at EDR: 03/10/2009	Telephone: 213-473-7869
Date Made Active in Reports: 04/08/2009	Last EDR Contact: 04/17/2014
Number of Days to Update: 29	Next Scheduled EDR Contact: 08/04/2014
	Data Release Frequency: Varies

Site Mitigation List

Industrial sites that have had some sort of spill or complaint.

Date of Government Version: 01/07/2014	Source: Community Health Services
Date Data Arrived at EDR: 02/25/2014	Telephone: 323-890-7806
Date Made Active in Reports: 03/25/2014	Last EDR Contact: 04/17/2014
Number of Days to Update: 28	Next Scheduled EDR Contact: 08/04/2014
	Data Release Frequency: Annually

City of El Segundo Underground Storage Tank

Underground storage tank sites located in El Segundo city.

Date of Government Version: 02/10/2014	Source: City of El Segundo Fire Department
Date Data Arrived at EDR: 02/12/2014	Telephone: 310-524-2236
Date Made Active in Reports: 03/17/2014	Last EDR Contact: 04/21/2014
Number of Days to Update: 33	Next Scheduled EDR Contact: 08/04/2014
	Data Release Frequency: Semi-Annually

City of Long Beach Underground Storage Tank

Underground storage tank sites located in the city of Long Beach.

Date of Government Version: 02/25/2014	Source: City of Long Beach Fire Department
Date Data Arrived at EDR: 02/27/2014	Telephone: 562-570-2563
Date Made Active in Reports: 04/14/2014	Last EDR Contact: 04/28/2014
Number of Days to Update: 46	Next Scheduled EDR Contact: 08/11/2014
	Data Release Frequency: Annually

City of Torrance Underground Storage Tank

Underground storage tank sites located in the city of Torrance.

Date of Government Version: 01/13/2014	Source: City of Torrance Fire Department
Date Data Arrived at EDR: 03/27/2014	Telephone: 310-618-2973
Date Made Active in Reports: 04/28/2014	Last EDR Contact: 04/14/2014
Number of Days to Update: 32	Next Scheduled EDR Contact: 07/28/2014
	Data Release Frequency: Semi-Annually

MADERA COUNTY:

GOVERNMENT RECORDS SEARCHED / DATA CURRENCY TRACKING

CUPA Facility List

A listing of sites included in the county's Certified Unified Program Agency database. California's Secretary for Environmental Protection established the unified hazardous materials and hazardous waste regulatory program as required by chapter 6.11 of the California Health and Safety Code. The Unified Program consolidates the administration, permits, inspections, and enforcement activities.

Date of Government Version: 03/26/2014
Date Data Arrived at EDR: 03/27/2014
Date Made Active in Reports: 04/29/2014
Number of Days to Update: 33

Source: Madera County Environmental Health
Telephone: 559-675-7823
Last EDR Contact: 02/24/2014
Next Scheduled EDR Contact: 06/09/2014
Data Release Frequency: Varies

MARIN COUNTY:

Underground Storage Tank Sites

Currently permitted USTs in Marin County.

Date of Government Version: 01/03/2014
Date Data Arrived at EDR: 01/09/2014
Date Made Active in Reports: 02/12/2014
Number of Days to Update: 34

Source: Public Works Department Waste Management
Telephone: 415-499-6647
Last EDR Contact: 04/07/2014
Next Scheduled EDR Contact: 07/21/2014
Data Release Frequency: Semi-Annually

MERCED COUNTY:

CUPA Facility List

CUPA facility list.

Date of Government Version: 03/10/2014
Date Data Arrived at EDR: 03/11/2014
Date Made Active in Reports: 04/10/2014
Number of Days to Update: 30

Source: Merced County Environmental Health
Telephone: 209-381-1094
Last EDR Contact: 03/10/2014
Next Scheduled EDR Contact: 06/09/2014
Data Release Frequency: Varies

MONO COUNTY:

CUPA Facility List

CUPA Facility List

Date of Government Version: 03/03/2014
Date Data Arrived at EDR: 03/04/2014
Date Made Active in Reports: 04/01/2014
Number of Days to Update: 28

Source: Mono County Health Department
Telephone: 760-932-5580
Last EDR Contact: 03/03/2014
Next Scheduled EDR Contact: 06/16/2014
Data Release Frequency: Varies

MONTEREY COUNTY:

CUPA Facility Listing

CUPA Program listing from the Environmental Health Division.

Date of Government Version: 03/18/2014
Date Data Arrived at EDR: 03/20/2014
Date Made Active in Reports: 04/25/2014
Number of Days to Update: 36

Source: Monterey County Health Department
Telephone: 831-796-1297
Last EDR Contact: 02/24/2014
Next Scheduled EDR Contact: 06/09/2014
Data Release Frequency: Varies

NAPA COUNTY:

GOVERNMENT RECORDS SEARCHED / DATA CURRENCY TRACKING

Sites With Reported Contamination

A listing of leaking underground storage tank sites located in Napa county.

Date of Government Version: 12/05/2011
Date Data Arrived at EDR: 12/06/2011
Date Made Active in Reports: 02/07/2012
Number of Days to Update: 63

Source: Napa County Department of Environmental Management
Telephone: 707-253-4269
Last EDR Contact: 03/03/2014
Next Scheduled EDR Contact: 06/06/2014
Data Release Frequency: No Update Planned

Closed and Operating Underground Storage Tank Sites

Underground storage tank sites located in Napa county.

Date of Government Version: 01/15/2008
Date Data Arrived at EDR: 01/16/2008
Date Made Active in Reports: 02/08/2008
Number of Days to Update: 23

Source: Napa County Department of Environmental Management
Telephone: 707-253-4269
Last EDR Contact: 03/03/2014
Next Scheduled EDR Contact: 06/16/2014
Data Release Frequency: No Update Planned

NEVADA COUNTY:

CUPA Facility List

CUPA facility list.

Date of Government Version: 11/06/2013
Date Data Arrived at EDR: 11/07/2013
Date Made Active in Reports: 12/04/2013
Number of Days to Update: 27

Source: Community Development Agency
Telephone: 530-265-1467
Last EDR Contact: 05/05/2014
Next Scheduled EDR Contact: 08/18/2014
Data Release Frequency: Varies

ORANGE COUNTY:

List of Industrial Site Cleanups

Petroleum and non-petroleum spills.

Date of Government Version: 02/01/2014
Date Data Arrived at EDR: 02/12/2014
Date Made Active in Reports: 03/17/2014
Number of Days to Update: 33

Source: Health Care Agency
Telephone: 714-834-3446
Last EDR Contact: 05/07/2014
Next Scheduled EDR Contact: 08/28/2014
Data Release Frequency: Annually

List of Underground Storage Tank Cleanups

Orange County Underground Storage Tank Cleanups (LUST).

Date of Government Version: 02/03/2014
Date Data Arrived at EDR: 02/13/2014
Date Made Active in Reports: 03/18/2014
Number of Days to Update: 33

Source: Health Care Agency
Telephone: 714-834-3446
Last EDR Contact: 05/07/2014
Next Scheduled EDR Contact: 08/25/2014
Data Release Frequency: Quarterly

List of Underground Storage Tank Facilities

Orange County Underground Storage Tank Facilities (UST).

Date of Government Version: 02/01/2014
Date Data Arrived at EDR: 02/12/2014
Date Made Active in Reports: 03/18/2014
Number of Days to Update: 34

Source: Health Care Agency
Telephone: 714-834-3446
Last EDR Contact: 05/07/2014
Next Scheduled EDR Contact: 08/25/2014
Data Release Frequency: Quarterly

PLACER COUNTY:

GOVERNMENT RECORDS SEARCHED / DATA CURRENCY TRACKING

Master List of Facilities

List includes aboveground tanks, underground tanks and cleanup sites.

Date of Government Version: 03/10/2014
Date Data Arrived at EDR: 03/11/2014
Date Made Active in Reports: 04/10/2014
Number of Days to Update: 30

Source: Placer County Health and Human Services
Telephone: 530-745-2363
Last EDR Contact: 03/10/2014
Next Scheduled EDR Contact: 06/23/2014
Data Release Frequency: Semi-Annually

RIVERSIDE COUNTY:

Listing of Underground Tank Cleanup Sites

Riverside County Underground Storage Tank Cleanup Sites (LUST).

Date of Government Version: 04/15/2014
Date Data Arrived at EDR: 04/17/2014
Date Made Active in Reports: 04/24/2014
Number of Days to Update: 7

Source: Department of Environmental Health
Telephone: 951-358-5055
Last EDR Contact: 03/02/2014
Next Scheduled EDR Contact: 07/07/2014
Data Release Frequency: Quarterly

Underground Storage Tank Tank List

Underground storage tank sites located in Riverside county.

Date of Government Version: 01/14/2014
Date Data Arrived at EDR: 01/15/2014
Date Made Active in Reports: 02/12/2014
Number of Days to Update: 28

Source: Department of Environmental Health
Telephone: 951-358-5055
Last EDR Contact: 03/24/2014
Next Scheduled EDR Contact: 07/07/2014
Data Release Frequency: Quarterly

SACRAMENTO COUNTY:

Toxic Site Clean-Up List

List of sites where unauthorized releases of potentially hazardous materials have occurred.

Date of Government Version: 02/06/2014
Date Data Arrived at EDR: 04/08/2014
Date Made Active in Reports: 04/29/2014
Number of Days to Update: 21

Source: Sacramento County Environmental Management
Telephone: 916-875-8406
Last EDR Contact: 04/04/2014
Next Scheduled EDR Contact: 07/21/2014
Data Release Frequency: Quarterly

Master Hazardous Materials Facility List

Any business that has hazardous materials on site - hazardous material storage sites, underground storage tanks, waste generators.

Date of Government Version: 02/06/2014
Date Data Arrived at EDR: 04/08/2014
Date Made Active in Reports: 04/29/2014
Number of Days to Update: 21

Source: Sacramento County Environmental Management
Telephone: 916-875-8406
Last EDR Contact: 04/04/2014
Next Scheduled EDR Contact: 07/21/2014
Data Release Frequency: Quarterly

SAN BERNARDINO COUNTY:

Hazardous Material Permits

This listing includes underground storage tanks, medical waste handlers/generators, hazardous materials handlers, hazardous waste generators, and waste oil generators/handlers.

GOVERNMENT RECORDS SEARCHED / DATA CURRENCY TRACKING

Date of Government Version: 03/18/2014
Date Data Arrived at EDR: 03/21/2014
Date Made Active in Reports: 04/25/2014
Number of Days to Update: 35

Source: San Bernardino County Fire Department Hazardous Materials Division
Telephone: 909-387-3041
Last EDR Contact: 02/10/2014
Next Scheduled EDR Contact: 05/26/2014
Data Release Frequency: Quarterly

SAN DIEGO COUNTY:

Hazardous Materials Management Division Database

The database includes: HE58 - This report contains the business name, site address, business phone number, establishment 'H' permit number, type of permit, and the business status. HE17 - In addition to providing the same information provided in the HE58 listing, HE17 provides inspection dates, violations received by the establishment, hazardous waste generated, the quantity, method of storage, treatment/disposal of waste and the hauler, and information on underground storage tanks. Unauthorized Release List - Includes a summary of environmental contamination cases in San Diego County (underground tank cases, non-tank cases, groundwater contamination, and soil contamination are included.)

Date of Government Version: 09/23/2013
Date Data Arrived at EDR: 09/24/2013
Date Made Active in Reports: 10/17/2013
Number of Days to Update: 23

Source: Hazardous Materials Management Division
Telephone: 619-338-2268
Last EDR Contact: 03/10/2014
Next Scheduled EDR Contact: 06/23/2014
Data Release Frequency: Quarterly

Solid Waste Facilities

San Diego County Solid Waste Facilities.

Date of Government Version: 10/31/2013
Date Data Arrived at EDR: 11/19/2013
Date Made Active in Reports: 12/31/2013
Number of Days to Update: 42

Source: Department of Health Services
Telephone: 619-338-2209
Last EDR Contact: 04/28/2014
Next Scheduled EDR Contact: 08/11/2014
Data Release Frequency: Varies

Environmental Case Listing

The listing contains all underground tank release cases and projects pertaining to properties contaminated with hazardous substances that are actively under review by the Site Assessment and Mitigation Program.

Date of Government Version: 03/23/2010
Date Data Arrived at EDR: 06/15/2010
Date Made Active in Reports: 07/09/2010
Number of Days to Update: 24

Source: San Diego County Department of Environmental Health
Telephone: 619-338-2371
Last EDR Contact: 03/10/2014
Next Scheduled EDR Contact: 06/23/2014
Data Release Frequency: No Update Planned

SAN FRANCISCO COUNTY:

Local Oversight Facilities

A listing of leaking underground storage tank sites located in San Francisco county.

Date of Government Version: 09/19/2008
Date Data Arrived at EDR: 09/19/2008
Date Made Active in Reports: 09/29/2008
Number of Days to Update: 10

Source: Department Of Public Health San Francisco County
Telephone: 415-252-3920
Last EDR Contact: 02/10/2014
Next Scheduled EDR Contact: 05/26/2014
Data Release Frequency: Quarterly

Underground Storage Tank Information

Underground storage tank sites located in San Francisco county.

Date of Government Version: 11/29/2010
Date Data Arrived at EDR: 03/10/2011
Date Made Active in Reports: 03/15/2011
Number of Days to Update: 5

Source: Department of Public Health
Telephone: 415-252-3920
Last EDR Contact: 02/10/2014
Next Scheduled EDR Contact: 05/26/2014
Data Release Frequency: Quarterly

SAN JOAQUIN COUNTY:

GOVERNMENT RECORDS SEARCHED / DATA CURRENCY TRACKING

San Joaquin Co. UST

A listing of underground storage tank locations in San Joaquin county.

Date of Government Version: 04/10/2014
Date Data Arrived at EDR: 04/11/2014
Date Made Active in Reports: 04/29/2014
Number of Days to Update: 18

Source: Environmental Health Department
Telephone: N/A
Last EDR Contact: 04/07/2014
Next Scheduled EDR Contact: 07/07/2014
Data Release Frequency: Semi-Annually

SAN LUIS OBISPO COUNTY:

CUPA Facility List

Cupa Facility List.

Date of Government Version: 02/24/2014
Date Data Arrived at EDR: 02/26/2014
Date Made Active in Reports: 03/26/2014
Number of Days to Update: 28

Source: San Luis Obispo County Public Health Department
Telephone: 805-781-5596
Last EDR Contact: 02/24/2014
Next Scheduled EDR Contact: 06/09/2014
Data Release Frequency: Varies

SAN MATEO COUNTY:

Business Inventory

List includes Hazardous Materials Business Plan, hazardous waste generators, and underground storage tanks.

Date of Government Version: 04/03/2014
Date Data Arrived at EDR: 04/04/2014
Date Made Active in Reports: 05/01/2014
Number of Days to Update: 27

Source: San Mateo County Environmental Health Services Division
Telephone: 650-363-1921
Last EDR Contact: 03/17/2014
Next Scheduled EDR Contact: 06/30/2014
Data Release Frequency: Annually

Fuel Leak List

A listing of leaking underground storage tank sites located in San Mateo county.

Date of Government Version: 03/17/2014
Date Data Arrived at EDR: 03/18/2014
Date Made Active in Reports: 04/24/2014
Number of Days to Update: 37

Source: San Mateo County Environmental Health Services Division
Telephone: 650-363-1921
Last EDR Contact: 03/17/2014
Next Scheduled EDR Contact: 06/30/2014
Data Release Frequency: Semi-Annually

SANTA BARBARA COUNTY:

CUPA Facility Listing

CUPA Program Listing from the Environmental Health Services division.

Date of Government Version: 09/08/2011
Date Data Arrived at EDR: 09/09/2011
Date Made Active in Reports: 10/07/2011
Number of Days to Update: 28

Source: Santa Barbara County Public Health Department
Telephone: 805-686-8167
Last EDR Contact: 02/24/2014
Next Scheduled EDR Contact: 06/09/2014
Data Release Frequency: Varies

SANTA CLARA COUNTY:

Cupa Facility List

Cupa facility list

GOVERNMENT RECORDS SEARCHED / DATA CURRENCY TRACKING

Date of Government Version: 03/04/2014
Date Data Arrived at EDR: 03/06/2014
Date Made Active in Reports: 03/20/2014
Number of Days to Update: 14

Source: Department of Environmental Health
Telephone: 408-918-1973
Last EDR Contact: 03/03/2014
Next Scheduled EDR Contact: 06/16/2014
Data Release Frequency: Varies

HIST LUST - Fuel Leak Site Activity Report

A listing of open and closed leaking underground storage tanks. This listing is no longer updated by the county. Leaking underground storage tanks are now handled by the Department of Environmental Health.

Date of Government Version: 03/29/2005
Date Data Arrived at EDR: 03/30/2005
Date Made Active in Reports: 04/21/2005
Number of Days to Update: 22

Source: Santa Clara Valley Water District
Telephone: 408-265-2600
Last EDR Contact: 03/23/2009
Next Scheduled EDR Contact: 06/22/2009
Data Release Frequency: No Update Planned

LOP Listing

A listing of leaking underground storage tanks located in Santa Clara county.

Date of Government Version: 03/03/2014
Date Data Arrived at EDR: 03/05/2014
Date Made Active in Reports: 03/18/2014
Number of Days to Update: 13

Source: Department of Environmental Health
Telephone: 408-918-3417
Last EDR Contact: 03/03/2014
Next Scheduled EDR Contact: 06/16/2014
Data Release Frequency: Annually

Hazardous Material Facilities

Hazardous material facilities, including underground storage tank sites.

Date of Government Version: 02/07/2014
Date Data Arrived at EDR: 02/11/2014
Date Made Active in Reports: 03/17/2014
Number of Days to Update: 34

Source: City of San Jose Fire Department
Telephone: 408-535-7694
Last EDR Contact: 02/10/2014
Next Scheduled EDR Contact: 05/26/2014
Data Release Frequency: Annually

SANTA CRUZ COUNTY:

CUPA Facility List

CUPA facility listing.

Date of Government Version: 02/24/2014
Date Data Arrived at EDR: 02/25/2014
Date Made Active in Reports: 03/20/2014
Number of Days to Update: 33

Source: Santa Cruz County Environmental Health
Telephone: 831-464-2761
Last EDR Contact: 02/24/2014
Next Scheduled EDR Contact: 06/09/2014
Data Release Frequency: Varies

SHASTA COUNTY:

CUPA Facility List

Cupa Facility List.

Date of Government Version: 03/17/2014
Date Data Arrived at EDR: 03/18/2014
Date Made Active in Reports: 04/24/2014
Number of Days to Update: 37

Source: Shasta County Department of Resource Management
Telephone: 530-225-5789
Last EDR Contact: 02/24/2014
Next Scheduled EDR Contact: 06/09/2014
Data Release Frequency: Varies

SOLANO COUNTY:

GOVERNMENT RECORDS SEARCHED / DATA CURRENCY TRACKING

Leaking Underground Storage Tanks

A listing of leaking underground storage tank sites located in Solano county.

Date of Government Version: 04/25/2014
Date Data Arrived at EDR: 04/01/2014
Date Made Active in Reports: 04/28/2014
Number of Days to Update: 27

Source: Solano County Department of Environmental Management
Telephone: 707-784-6770
Last EDR Contact: 03/17/2014
Next Scheduled EDR Contact: 06/30/2014
Data Release Frequency: Quarterly

Underground Storage Tanks

Underground storage tank sites located in Solano county.

Date of Government Version: 03/25/2014
Date Data Arrived at EDR: 04/01/2014
Date Made Active in Reports: 05/05/2014
Number of Days to Update: 34

Source: Solano County Department of Environmental Management
Telephone: 707-784-6770
Last EDR Contact: 03/17/2014
Next Scheduled EDR Contact: 06/30/2014
Data Release Frequency: Quarterly

SONOMA COUNTY:

Cupa Facility List

Cupa Facility list

Date of Government Version: 12/31/2013
Date Data Arrived at EDR: 01/02/2014
Date Made Active in Reports: 02/11/2014
Number of Days to Update: 40

Source: County of Sonoma Fire & Emergency Services Department
Telephone: 707-565-1174
Last EDR Contact: 03/31/2014
Next Scheduled EDR Contact: 07/14/2014
Data Release Frequency: Varies

Leaking Underground Storage Tank Sites

A listing of leaking underground storage tank sites located in Sonoma county.

Date of Government Version: 04/01/2014
Date Data Arrived at EDR: 04/03/2014
Date Made Active in Reports: 04/28/2014
Number of Days to Update: 25

Source: Department of Health Services
Telephone: 707-565-6565
Last EDR Contact: 03/31/2014
Next Scheduled EDR Contact: 07/14/2014
Data Release Frequency: Quarterly

SUTTER COUNTY:

Underground Storage Tanks

Underground storage tank sites located in Sutter county.

Date of Government Version: 03/24/2014
Date Data Arrived at EDR: 03/24/2014
Date Made Active in Reports: 04/28/2014
Number of Days to Update: 35

Source: Sutter County Department of Agriculture
Telephone: 530-822-7500
Last EDR Contact: 03/24/2014
Next Scheduled EDR Contact: 06/23/2014
Data Release Frequency: Semi-Annually

TUOLUMNE COUNTY:

CUPA Facility List

Cupa facility list

Date of Government Version: 01/27/2014
Date Data Arrived at EDR: 01/28/2014
Date Made Active in Reports: 03/17/2014
Number of Days to Update: 48

Source: Division of Environmental Health
Telephone: 209-533-5633
Last EDR Contact: 04/28/2014
Next Scheduled EDR Contact: 08/11/2014
Data Release Frequency: Varies

VENTURA COUNTY:

GOVERNMENT RECORDS SEARCHED / DATA CURRENCY TRACKING

Business Plan, Hazardous Waste Producers, and Operating Underground Tanks

The BWT list indicates by site address whether the Environmental Health Division has Business Plan (B), Waste Producer (W), and/or Underground Tank (T) information.

Date of Government Version: 01/28/2014	Source: Ventura County Environmental Health Division
Date Data Arrived at EDR: 02/25/2014	Telephone: 805-654-2813
Date Made Active in Reports: 03/20/2014	Last EDR Contact: 02/18/2014
Number of Days to Update: 23	Next Scheduled EDR Contact: 06/02/2014
	Data Release Frequency: Quarterly

Inventory of Illegal Abandoned and Inactive Sites

Ventura County Inventory of Closed, Illegal Abandoned, and Inactive Sites.

Date of Government Version: 12/01/2011	Source: Environmental Health Division
Date Data Arrived at EDR: 12/01/2011	Telephone: 805-654-2813
Date Made Active in Reports: 01/19/2012	Last EDR Contact: 04/04/2014
Number of Days to Update: 49	Next Scheduled EDR Contact: 07/21/2014
	Data Release Frequency: Annually

Listing of Underground Tank Cleanup Sites

Ventura County Underground Storage Tank Cleanup Sites (LUST).

Date of Government Version: 05/29/2008	Source: Environmental Health Division
Date Data Arrived at EDR: 06/24/2008	Telephone: 805-654-2813
Date Made Active in Reports: 07/31/2008	Last EDR Contact: 02/17/2014
Number of Days to Update: 37	Next Scheduled EDR Contact: 06/02/2014
	Data Release Frequency: Quarterly

Medical Waste Program List

To protect public health and safety and the environment from potential exposure to disease causing agents, the Environmental Health Division Medical Waste Program regulates the generation, handling, storage, treatment and disposal of medical waste throughout the County.

Date of Government Version: 03/06/2014	Source: Ventura County Resource Management Agency
Date Data Arrived at EDR: 03/24/2014	Telephone: 805-654-2813
Date Made Active in Reports: 04/28/2014	Last EDR Contact: 04/28/2014
Number of Days to Update: 35	Next Scheduled EDR Contact: 08/11/2014
	Data Release Frequency: Quarterly

Underground Tank Closed Sites List

Ventura County Operating Underground Storage Tank Sites (UST)/Underground Tank Closed Sites List.

Date of Government Version: 03/06/2014	Source: Environmental Health Division
Date Data Arrived at EDR: 03/21/2014	Telephone: 805-654-2813
Date Made Active in Reports: 04/28/2014	Last EDR Contact: 03/17/2014
Number of Days to Update: 38	Next Scheduled EDR Contact: 06/30/2014
	Data Release Frequency: Quarterly

YOLO COUNTY:

Underground Storage Tank Comprehensive Facility Report

Underground storage tank sites located in Yolo county.

Date of Government Version: 04/01/2014	Source: Yolo County Department of Health
Date Data Arrived at EDR: 04/08/2014	Telephone: 530-666-8646
Date Made Active in Reports: 05/05/2014	Last EDR Contact: 03/24/2014
Number of Days to Update: 27	Next Scheduled EDR Contact: 07/07/2014
	Data Release Frequency: Annually

YUBA COUNTY:

GOVERNMENT RECORDS SEARCHED / DATA CURRENCY TRACKING

CUPA Facility List

CUPA facility listing for Yuba County.

Date of Government Version: 02/11/2014
Date Data Arrived at EDR: 02/13/2014
Date Made Active in Reports: 03/17/2014
Number of Days to Update: 32

Source: Yuba County Environmental Health Department
Telephone: 530-749-7523
Last EDR Contact: 05/05/2014
Next Scheduled EDR Contact: 08/18/2014
Data Release Frequency: Varies

OTHER DATABASE(S)

Depending on the geographic area covered by this report, the data provided in these specialty databases may or may not be complete. For example, the existence of wetlands information data in a specific report does not mean that all wetlands in the area covered by the report are included. Moreover, the absence of any reported wetlands information does not necessarily mean that wetlands do not exist in the area covered by the report.

CT MANIFEST: Hazardous Waste Manifest Data

Facility and manifest data. Manifest is a document that lists and tracks hazardous waste from the generator through transporters to a tsd facility.

Date of Government Version: 07/30/2013
Date Data Arrived at EDR: 08/19/2013
Date Made Active in Reports: 10/03/2013
Number of Days to Update: 45

Source: Department of Energy & Environmental Protection
Telephone: 860-424-3375
Last EDR Contact: 02/21/2014
Next Scheduled EDR Contact: 06/02/2014
Data Release Frequency: Annually

NJ MANIFEST: Manifest Information

Hazardous waste manifest information.

Date of Government Version: 12/31/2011
Date Data Arrived at EDR: 07/19/2012
Date Made Active in Reports: 08/28/2012
Number of Days to Update: 40

Source: Department of Environmental Protection
Telephone: N/A
Last EDR Contact: 04/18/2014
Next Scheduled EDR Contact: 07/28/2014
Data Release Frequency: Annually

NY MANIFEST: Facility and Manifest Data

Manifest is a document that lists and tracks hazardous waste from the generator through transporters to a TSD facility.

Date of Government Version: 02/28/2014
Date Data Arrived at EDR: 03/12/2014
Date Made Active in Reports: 04/29/2014
Number of Days to Update: 48

Source: Department of Environmental Conservation
Telephone: 518-402-8651
Last EDR Contact: 05/07/2014
Next Scheduled EDR Contact: 08/18/2014
Data Release Frequency: Annually

PA MANIFEST: Manifest Information

Hazardous waste manifest information.

Date of Government Version: 12/31/2012
Date Data Arrived at EDR: 07/24/2013
Date Made Active in Reports: 08/19/2013
Number of Days to Update: 26

Source: Department of Environmental Protection
Telephone: 717-783-8990
Last EDR Contact: 04/21/2014
Next Scheduled EDR Contact: 08/04/2014
Data Release Frequency: Annually

RI MANIFEST: Manifest information

Hazardous waste manifest information

Date of Government Version: 12/31/2012
Date Data Arrived at EDR: 06/21/2013
Date Made Active in Reports: 08/05/2013
Number of Days to Update: 45

Source: Department of Environmental Management
Telephone: 401-222-2797
Last EDR Contact: 02/24/2014
Next Scheduled EDR Contact: 06/09/2014
Data Release Frequency: Annually

GOVERNMENT RECORDS SEARCHED / DATA CURRENCY TRACKING

WI MANIFEST: Manifest Information

Hazardous waste manifest information.

Date of Government Version: 12/31/2012

Date Data Arrived at EDR: 08/09/2013

Date Made Active in Reports: 09/27/2013

Number of Days to Update: 49

Source: Department of Natural Resources

Telephone: N/A

Last EDR Contact: 03/17/2014

Next Scheduled EDR Contact: 06/30/2014

Data Release Frequency: Annually

Oil/Gas Pipelines: This data was obtained by EDR from the USGS in 1994. It is referred to by USGS as GeoData Digital Line Graphs from 1:100,000-Scale Maps. It was extracted from the transportation category including some oil, but primarily gas pipelines.

Electric Power Transmission Line Data

Source: Rextag Strategies Corp.

Telephone: (281) 769-2247

U.S. Electric Transmission and Power Plants Systems Digital GIS Data

Sensitive Receptors: There are individuals deemed sensitive receptors due to their fragile immune systems and special sensitivity to environmental discharges. These sensitive receptors typically include the elderly, the sick, and children. While the location of all sensitive receptors cannot be determined, EDR indicates those buildings and facilities - schools, daycares, hospitals, medical centers, and nursing homes - where individuals who are sensitive receptors are likely to be located.

AHA Hospitals:

Source: American Hospital Association, Inc.

Telephone: 312-280-5991

The database includes a listing of hospitals based on the American Hospital Association's annual survey of hospitals.

Medical Centers: Provider of Services Listing

Source: Centers for Medicare & Medicaid Services

Telephone: 410-786-3000

A listing of hospitals with Medicare provider number, produced by Centers of Medicare & Medicaid Services, a federal agency within the U.S. Department of Health and Human Services.

Nursing Homes

Source: National Institutes of Health

Telephone: 301-594-6248

Information on Medicare and Medicaid certified nursing homes in the United States.

Public Schools

Source: National Center for Education Statistics

Telephone: 202-502-7300

The National Center for Education Statistics' primary database on elementary and secondary public education in the United States. It is a comprehensive, annual, national statistical database of all public elementary and secondary schools and school districts, which contains data that are comparable across all states.

Private Schools

Source: National Center for Education Statistics

Telephone: 202-502-7300

The National Center for Education Statistics' primary database on private school locations in the United States.

Daycare Centers: Licensed Facilities

Source: Department of Social Services

Telephone: 916-657-4041

Flood Zone Data: This data, available in select counties across the country, was obtained by EDR in 2003 & 2011 from the Federal Emergency Management Agency (FEMA). Data depicts 100-year and 500-year flood zones as defined by FEMA.

NWI: National Wetlands Inventory. This data, available in select counties across the country, was obtained by EDR in 2002, 2005 and 2010 from the U.S. Fish and Wildlife Service.

Scanned Digital USGS 7.5' Topographic Map (DRG)

Source: United States Geologic Survey

A digital raster graphic (DRG) is a scanned image of a U.S. Geological Survey topographic map. The map images are made by scanning published paper maps on high-resolution scanners. The raster image is georeferenced and fit to the Universal Transverse Mercator (UTM) projection.

GOVERNMENT RECORDS SEARCHED / DATA CURRENCY TRACKING

STREET AND ADDRESS INFORMATION

© 2010 Tele Atlas North America, Inc. All rights reserved. This material is proprietary and the subject of copyright protection and other intellectual property rights owned by or licensed to Tele Atlas North America, Inc. The use of this material is subject to the terms of a license agreement. You will be held liable for any unauthorized copying or disclosure of this material.

GEOCHECK® - PHYSICAL SETTING SOURCE ADDENDUM

TARGET PROPERTY ADDRESS

BAPTIST SEMINARY
SEMINARY DRIVE/EAST STRAWBERRY DRIVE
MILL VALLEY, CA 94941

TARGET PROPERTY COORDINATES

Latitude (North): 37.8888 - 37° 53' 19.68"
Longitude (West): 122.506 - 122° 30' 21.60"
Universal Transverse Mercator: Zone 10
UTM X (Meters): 543438.5
UTM Y (Meters): 4193386.8
Elevation: 118 ft. above sea level

USGS TOPOGRAPHIC MAP

Target Property Map: 37122-H5 SAN RAFAEL, CA
Most Recent Revision: 1999

East Map: 37122-H4 SAN QUENTIN, CA
Most Recent Revision: 1980

South Map: 37122-G5 POINT BONITA, CA
Most Recent Revision: 1978

EDR's GeoCheck Physical Setting Source Addendum is provided to assist the environmental professional in forming an opinion about the impact of potential contaminant migration.

Assessment of the impact of contaminant migration generally has two principal investigative components:

1. Groundwater flow direction, and
2. Groundwater flow velocity.

Groundwater flow direction may be impacted by surface topography, hydrology, hydrogeology, characteristics of the soil, and nearby wells. Groundwater flow velocity is generally impacted by the nature of the geologic strata.

GEOCHECK® - PHYSICAL SETTING SOURCE SUMMARY

GROUNDWATER FLOW DIRECTION INFORMATION

Groundwater flow direction for a particular site is best determined by a qualified environmental professional using site-specific well data. If such data is not reasonably ascertainable, it may be necessary to rely on other sources of information, such as surface topographic information, hydrologic information, hydrogeologic data collected on nearby properties, and regional groundwater flow information (from deep aquifers).

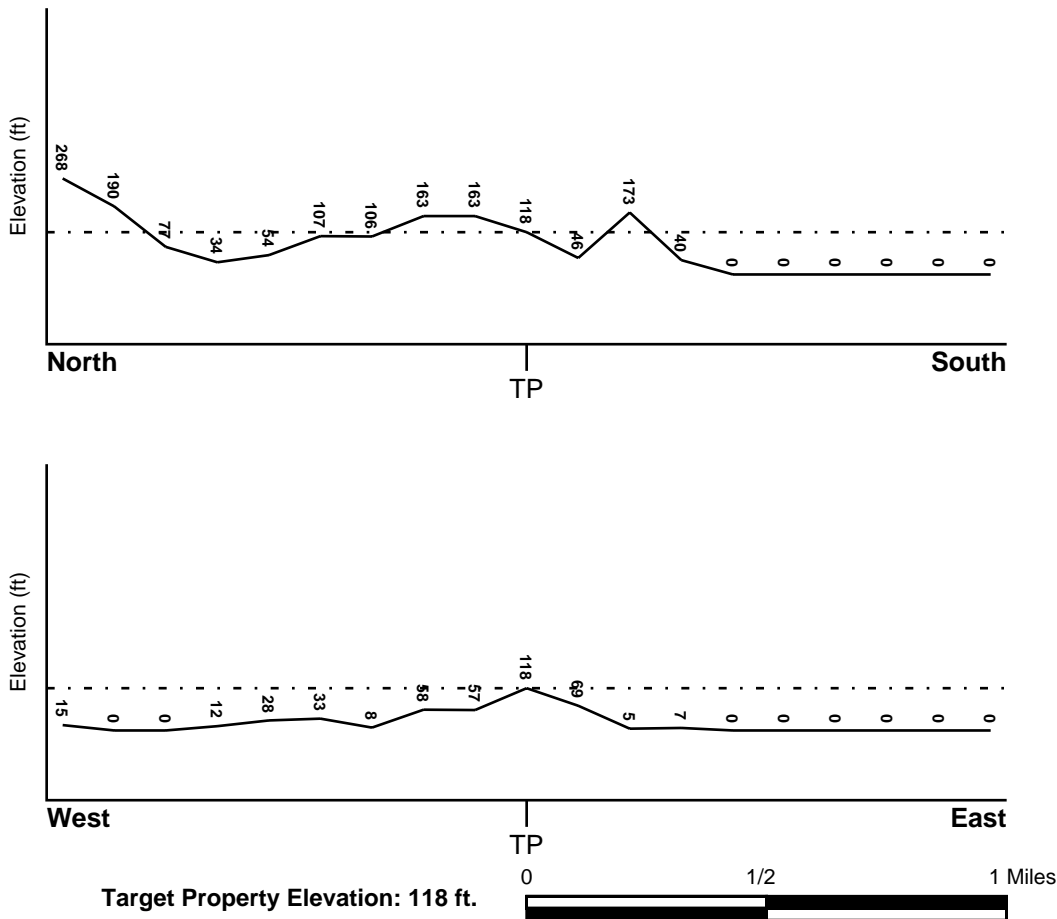
TOPOGRAPHIC INFORMATION

Surface topography may be indicative of the direction of surficial groundwater flow. This information can be used to assist the environmental professional in forming an opinion about the impact of nearby contaminated properties or, should contamination exist on the target property, what downgradient sites might be impacted.

TARGET PROPERTY TOPOGRAPHY

General Topographic Gradient: General ENE

SURROUNDING TOPOGRAPHY: ELEVATION PROFILES



Source: Topography has been determined from the USGS 7.5' Digital Elevation Model and should be evaluated on a relative (not an absolute) basis. Relative elevation information between sites of close proximity should be field verified.

GEOCHECK® - PHYSICAL SETTING SOURCE SUMMARY

HYDROLOGIC INFORMATION

Surface water can act as a hydrologic barrier to groundwater flow. Such hydrologic information can be used to assist the environmental professional in forming an opinion about the impact of nearby contaminated properties or, should contamination exist on the target property, what downgradient sites might be impacted.

Refer to the Physical Setting Source Map following this summary for hydrologic information (major waterways and bodies of water).

FEMA FLOOD ZONE

<u>Target Property County</u> MARIN, CA	FEMA Flood <u>Electronic Data</u> YES - refer to the Overview Map and Detail Map
--	--

Flood Plain Panel at Target Property: 06041C - FEMA DFIRM Flood data

Additional Panels in search area: Not Reported

NATIONAL WETLAND INVENTORY

<u>NWI Quad at Target Property</u> SAN RAFAEL	NWI Electronic <u>Data Coverage</u> YES - refer to the Overview Map and Detail Map
--	--

HYDROGEOLOGIC INFORMATION

Hydrogeologic information obtained by installation of wells on a specific site can often be an indicator of groundwater flow direction in the immediate area. Such hydrogeologic information can be used to assist the environmental professional in forming an opinion about the impact of nearby contaminated properties or, should contamination exist on the target property, what downgradient sites might be impacted.

Site-Specific Hydrogeological Data:*

Search Radius:	1.25 miles
Status:	Not found

AQUIFLOW®

Search Radius: 1.000 Mile.

EDR has developed the AQUIFLOW Information System to provide data on the general direction of groundwater flow at specific points. EDR has reviewed reports submitted by environmental professionals to regulatory authorities at select sites and has extracted the date of the report, groundwater flow direction as determined hydrogeologically, and the depth to water table.

<u>MAP ID</u>	<u>LOCATION FROM TP</u>	<u>GENERAL DIRECTION GROUNDWATER FLOW</u>
1	1/2 - 1 Mile West	Varies
A2	1/2 - 1 Mile WNW	SW
A3	1/2 - 1 Mile WNW	S
4	1/2 - 1 Mile WNW	NE
5	1/2 - 1 Mile NW	Not Reported
6	1/2 - 1 Mile SW	Varies
7	1/2 - 1 Mile NNW	Varies, SW,W
8	1/2 - 1 Mile SW	NE and SW

For additional site information, refer to Physical Setting Source Map Findings.

GEOCHECK® - PHYSICAL SETTING SOURCE SUMMARY

GROUNDWATER FLOW VELOCITY INFORMATION

Groundwater flow velocity information for a particular site is best determined by a qualified environmental professional using site specific geologic and soil strata data. If such data are not reasonably ascertainable, it may be necessary to rely on other sources of information, including geologic age identification, rock stratigraphic unit and soil characteristics data collected on nearby properties and regional soil information. In general, contaminant plumes move more quickly through sandy-gravelly types of soils than silty-clayey types of soils.

GEOLOGIC INFORMATION IN GENERAL AREA OF TARGET PROPERTY

Geologic information can be used by the environmental professional in forming an opinion about the relative speed at which contaminant migration may be occurring.

ROCK STRATIGRAPHIC UNIT


Era:	Cenozoic
System:	Tertiary
Series:	Pliocene
Code:	Tp <i>(decoded above as Era, System & Series)</i>

GEOLOGIC AGE IDENTIFICATION

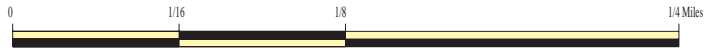
Category: Stratified Sequence

Geologic Age and Rock Stratigraphic Unit Source: P.G. Schruben, R.E. Arndt and W.J. Bawiec, Geology of the Conterminous U.S. at 1:2,500,000 Scale - a digital representation of the 1974 P.B. King and H.M. Beikman Map, USGS Digital Data Series DDS - 11 (1994).

SSURGO SOIL MAP - 3938849.2s



- ★ Target Property
- ∩ SSURGO Soil
- ∩ Water



SITE NAME: Baptist Seminary
ADDRESS: Seminary Drive/East Strawberry Drive
Mill Valley CA 94941
LAT/LONG: 37.8888 / 122.506

CLIENT: The Consulting Group
CONTACT: Woody Lovejoy
INQUIRY #: 3938849.2s
DATE: May 09, 2014 1:30 pm

GEOCHECK® - PHYSICAL SETTING SOURCE SUMMARY

DOMINANT SOIL COMPOSITION IN GENERAL AREA OF TARGET PROPERTY

The U.S. Department of Agriculture's (USDA) Soil Conservation Service (SCS) leads the National Cooperative Soil Survey (NCSS) and is responsible for collecting, storing, maintaining and distributing soil survey information for privately owned lands in the United States. A soil map in a soil survey is a representation of soil patterns in a landscape. The following information is based on Soil Conservation Service SSURGO data.

Soil Map ID: 1

Soil Component Name: LOS OSOS

Soil Surface Texture: loam

Hydrologic Group: Not reported

Soil Drainage Class:
Hydric Status: Not hydric

Corrosion Potential - Uncoated Steel: High

Depth to Bedrock Min: > 0 inches

Depth to Watertable Min: > 0 inches

Soil Layer Information							
Layer	Boundary		Soil Texture Class	Classification		Saturated hydraulic conductivity micro m/sec	Soil Reaction (pH)
	Upper	Lower		AASHTO Group	Unified Soil		
1	0 inches	18 inches	loam	Silt-Clay Materials (more than 35 pct. passing No. 200), Silty Soils.	FINE-GRAINED SOILS, Silts and Clays (liquid limit less than 50%), Lean Clay. FINE-GRAINED SOILS, Silts and Clays (liquid limit less than 50%), silt.	Max: 14 Min: 4	Max: 7.3 Min: 5.6
2	18 inches	38 inches	clay	Silt-Clay Materials (more than 35 pct. passing No. 200), Clayey Soils.	FINE-GRAINED SOILS, Silts and Clays (liquid limit 50% or more), Fat Clay.	Max: 1.4 Min: 0.42	Max: 7.3 Min: 5.6
3	38 inches	42 inches	weathered bedrock	Not reported	Not reported	Max: Min:	Max: Min:

GEOCHECK® - PHYSICAL SETTING SOURCE SUMMARY

Soil Map ID: 2

Soil Component Name: XERORTHENTS

Soil Surface Texture: loam

Hydrologic Group: Not reported

Soil Drainage Class:
Hydric Status: Not hydric

Corrosion Potential - Uncoated Steel: Not Reported

Depth to Bedrock Min: > 0 inches

Depth to Watertable Min: > 0 inches

No Layer Information available.

Soil Map ID: 3

Soil Component Name: LOS OSOS

Soil Surface Texture: loam

Hydrologic Group: Class C - Slow infiltration rates. Soils with layers impeding downward movement of water, or soils with moderately fine or fine textures.

Soil Drainage Class: Well drained

Hydric Status: Not hydric

Corrosion Potential - Uncoated Steel: High

Depth to Bedrock Min: > 0 inches

Depth to Watertable Min: > 0 inches

Soil Layer Information							
Layer	Boundary		Soil Texture Class	Classification		Saturated hydraulic conductivity micro m/sec	Soil Reaction (pH)
	Upper	Lower		AASHTO Group	Unified Soil		
1	0 inches	14 inches	loam	Silt-Clay Materials (more than 35 pct. passing No. 200), Silty Soils.	FINE-GRAINED SOILS, Silts and Clays (liquid limit less than 50%), Lean Clay. FINE-GRAINED SOILS, Silts and Clays (liquid limit less than 50%), silt.	Max: 14 Min: 4	Max: 7.3 Min: 5.6

GEOCHECK® - PHYSICAL SETTING SOURCE SUMMARY

Soil Layer Information							
Layer	Boundary		Soil Texture Class	Classification		Saturated hydraulic conductivity micro m/sec	Soil Reaction (pH)
	Upper	Lower		AASHTO Group	Unified Soil		
2	14 inches	29 inches	clay	Silt-Clay Materials (more than 35 pct. passing No. 200), Clayey Soils.	FINE-GRAINED SOILS, Silts and Clays (liquid limit 50% or more), Fat Clay.	Max: 1.4 Min: 0.42	Max: 7.3 Min: 5.6
3	29 inches	33 inches	weathered bedrock	Not reported	Not reported	Max: Min:	Max: Min:

Soil Map ID: 4

Soil Component Name: Water

Soil Surface Texture: loam

Hydrologic Group: Class C - Slow infiltration rates. Soils with layers impeding downward movement of water, or soils with moderately fine or fine textures.

Soil Drainage Class:
Hydric Status: Not hydric

Corrosion Potential - Uncoated Steel: Not Reported

Depth to Bedrock Min: > 0 inches

Depth to Watertable Min: > 0 inches

No Layer Information available.

LOCAL / REGIONAL WATER AGENCY RECORDS

EDR Local/Regional Water Agency records provide water well information to assist the environmental professional in assessing sources that may impact ground water flow direction, and in forming an opinion about the impact of contaminant migration on nearby drinking water wells.

GEOCHECK® - PHYSICAL SETTING SOURCE SUMMARY

WELL SEARCH DISTANCE INFORMATION

<u>DATABASE</u>	<u>SEARCH DISTANCE (miles)</u>
Federal USGS	1.000
Federal FRDS PWS	Nearest PWS within 1 mile
State Database	1.000

FEDERAL USGS WELL INFORMATION

<u>MAP ID</u>	<u>WELL ID</u>	<u>LOCATION FROM TP</u>
No Wells Found		

FEDERAL FRDS PUBLIC WATER SUPPLY SYSTEM INFORMATION

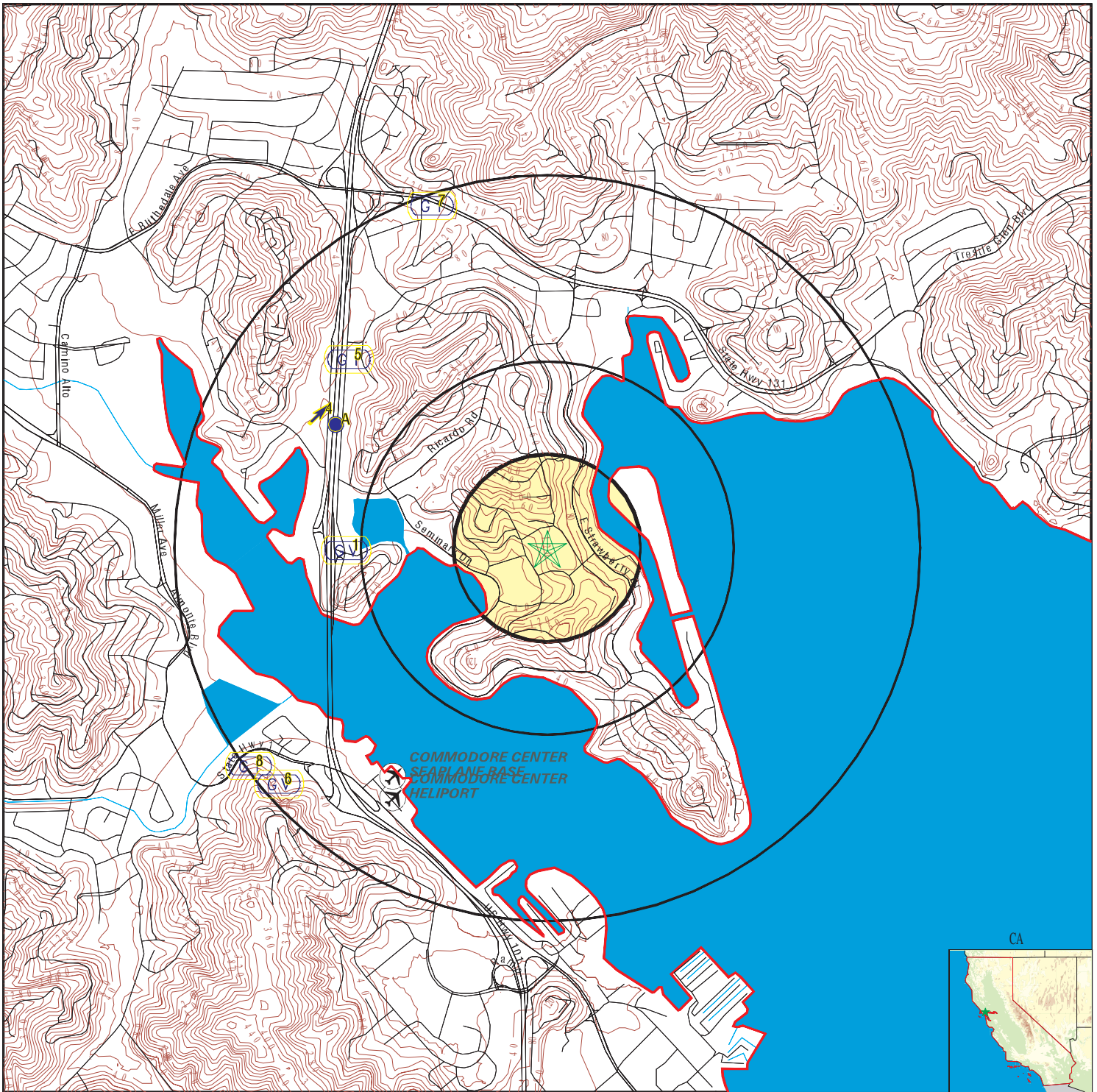
<u>MAP ID</u>	<u>WELL ID</u>	<u>LOCATION FROM TP</u>
No PWS System Found		

Note: PWS System location is not always the same as well location.

STATE DATABASE WELL INFORMATION

<u>MAP ID</u>	<u>WELL ID</u>	<u>LOCATION FROM TP</u>
No Wells Found		

PHYSICAL SETTING SOURCE MAP - 3938849.2s



- County Boundary
- Major Roads
- Contour Lines
- Earthquake Fault Lines
- Airports
- Earthquake epicenter, Richter 5 or greater
- Water Wells
- Public Water Supply Wells
- Cluster of Multiple Icons

- Groundwater Flow Direction
- Indeterminate Groundwater Flow at Location
- Groundwater Flow Varies at Location
- Closest Hydrogeological Data
- Oil, gas or related wells



SITE NAME: Baptist Seminary
 ADDRESS: Seminary Drive/East Strawberry Drive
 Mill Valley CA 94941
 LAT/LONG: 37.8888 / 122.506

CLIENT: The Consulting Group
 CONTACT: Woody Lovejoy
 INQUIRY #: 3938849.2s
 DATE: May 09, 2014 1:30 pm

GEOCHECK® - PHYSICAL SETTING SOURCE MAP FINDINGS

Map ID	Direction	Distance	Elevation	Database	EDR ID Number
1 West 1/2 - 1 Mile Lower	Site ID:	21-0303		AQUIFLOW	39233
	Groundwater Flow:	Varies			
	Shallow Water Depth:	1.97			
	Deep Water Depth:	4.46			
	Average Water Depth:	Not Reported			
	Date:	01/06/1999			
A2 WNW 1/2 - 1 Mile Lower	Site ID:	21-0012		AQUIFLOW	39076
	Groundwater Flow:	SW			
	Shallow Water Depth:	0			
	Deep Water Depth:	2.23			
	Average Water Depth:	Not Reported			
	Date:	10/28/1998			
A3 WNW 1/2 - 1 Mile Lower	Site ID:	21-0117		AQUIFLOW	39150
	Groundwater Flow:	S			
	Shallow Water Depth:	5			
	Deep Water Depth:	10			
	Average Water Depth:	Not Reported			
	Date:	01/09/1991			
4 WNW 1/2 - 1 Mile Lower	Site ID:	21-0308		AQUIFLOW	39227
	Groundwater Flow:	NE			
	Shallow Water Depth:	2.1			
	Deep Water Depth:	3.1			
	Average Water Depth:	Not Reported			
	Date:	05/22/1998			
5 NW 1/2 - 1 Mile Lower	Site ID:	21-0294		AQUIFLOW	39241
	Groundwater Flow:	Not Reported			
	Shallow Water Depth:	Not Reported			
	Deep Water Depth:	Not Reported			
	Average Water Depth:	8.5			
	Date:	01/30/1998			
6 SW 1/2 - 1 Mile Lower	Site ID:	21-0314		AQUIFLOW	39221
	Groundwater Flow:	Varies			
	Shallow Water Depth:	1.79			
	Deep Water Depth:	3.10			
	Average Water Depth:	Not Reported			
	Date:	06/05/1998			
7 NNW 1/2 - 1 Mile Lower	Site ID:	21-0019		AQUIFLOW	39084
	Groundwater Flow:	Varies, SW,W			
	Shallow Water Depth:	9			
	Deep Water Depth:	14.5			
	Average Water Depth:	Not Reported			
	Date:	01/1991			

GEOCHECK® - PHYSICAL SETTING SOURCE MAP FINDINGS

Map ID
Direction
Distance
Elevation

Database

EDR ID Number

8
SW
1/2 - 1 Mile
Lower

Site ID: 21-0044
Groundwater Flow: NE and SW
Shallow Water Depth: 1.99
Deep Water Depth: 7.43
Average Water Depth: Not Reported
Date: 11/20/1996

AQUIFLOW 39062

GEOCHECK® - PHYSICAL SETTING SOURCE MAP FINDINGS RADON

AREA RADON INFORMATION

State Database: CA Radon

Radon Test Results

Zipcode	Num Tests	> 4 pCi/L
94941	43	2

Federal EPA Radon Zone for MARIN County: 3

- Note: Zone 1 indoor average level > 4 pCi/L.
 : Zone 2 indoor average level >= 2 pCi/L and <= 4 pCi/L.
 : Zone 3 indoor average level < 2 pCi/L.

Federal Area Radon Information for Zip Code: 94941

Number of sites tested: 6

Area	Average Activity	% <4 pCi/L	% 4-20 pCi/L	% >20 pCi/L
Living Area - 1st Floor	0.450 pCi/L	100%	0%	0%
Living Area - 2nd Floor	Not Reported	Not Reported	Not Reported	Not Reported
Basement	0.900 pCi/L	100%	0%	0%

PHYSICAL SETTING SOURCE RECORDS SEARCHED

TOPOGRAPHIC INFORMATION

USGS 7.5' Digital Elevation Model (DEM)

Source: United States Geologic Survey

EDR acquired the USGS 7.5' Digital Elevation Model in 2002 and updated it in 2006. The 7.5 minute DEM corresponds to the USGS 1:24,000- and 1:25,000-scale topographic quadrangle maps. The DEM provides elevation data with consistent elevation units and projection.

Scanned Digital USGS 7.5' Topographic Map (DRG)

Source: United States Geologic Survey

A digital raster graphic (DRG) is a scanned image of a U.S. Geological Survey topographic map. The map images are made by scanning published paper maps on high-resolution scanners. The raster image is georeferenced and fit to the Universal Transverse Mercator (UTM) projection.

HYDROLOGIC INFORMATION

Flood Zone Data: This data, available in select counties across the country, was obtained by EDR in 2003 & 2011 from the Federal Emergency Management Agency (FEMA). Data depicts 100-year and 500-year flood zones as defined by FEMA.

NWI: National Wetlands Inventory. This data, available in select counties across the country, was obtained by EDR in 2002, 2005 and 2010 from the U.S. Fish and Wildlife Service.

HYDROGEOLOGIC INFORMATION

AQUIFLOW^R Information System

Source: EDR proprietary database of groundwater flow information

EDR has developed the AQUIFLOW Information System (AIS) to provide data on the general direction of groundwater flow at specific points. EDR has reviewed reports submitted to regulatory authorities at select sites and has extracted the date of the report, hydrogeologically determined groundwater flow direction and depth to water table information.

GEOLOGIC INFORMATION

Geologic Age and Rock Stratigraphic Unit

Source: P.G. Schruben, R.E. Arndt and W.J. Bawiec, Geology of the Conterminous U.S. at 1:2,500,000 Scale - A digital representation of the 1974 P.B. King and H.M. Beikman Map, USGS Digital Data Series DDS - 11 (1994).

STATSGO: State Soil Geographic Database

Source: Department of Agriculture, Natural Resources Conservation Services

The U.S. Department of Agriculture's (USDA) Natural Resources Conservation Service (NRCS) leads the national Conservation Soil Survey (NCSS) and is responsible for collecting, storing, maintaining and distributing soil survey information for privately owned lands in the United States. A soil map in a soil survey is a representation of soil patterns in a landscape. Soil maps for STATSGO are compiled by generalizing more detailed (SSURGO) soil survey maps.

SSURGO: Soil Survey Geographic Database

Source: Department of Agriculture, Natural Resources Conservation Services (NRCS)

Telephone: 800-672-5559

SSURGO is the most detailed level of mapping done by the Natural Resources Conservation Services, mapping scales generally range from 1:12,000 to 1:63,360. Field mapping methods using national standards are used to construct the soil maps in the Soil Survey Geographic (SSURGO) database. SSURGO digitizing duplicates the original soil survey maps. This level of mapping is designed for use by landowners, townships and county natural resource planning and management.

PHYSICAL SETTING SOURCE RECORDS SEARCHED

LOCAL / REGIONAL WATER AGENCY RECORDS

FEDERAL WATER WELLS

PWS: Public Water Systems

Source: EPA/Office of Drinking Water

Telephone: 202-564-3750

Public Water System data from the Federal Reporting Data System. A PWS is any water system which provides water to at least 25 people for at least 60 days annually. PWSs provide water from wells, rivers and other sources.

PWS ENF: Public Water Systems Violation and Enforcement Data

Source: EPA/Office of Drinking Water

Telephone: 202-564-3750

Violation and Enforcement data for Public Water Systems from the Safe Drinking Water Information System (SDWIS) after August 1995. Prior to August 1995, the data came from the Federal Reporting Data System (FRDS).

USGS Water Wells: USGS National Water Inventory System (NWIS)

This database contains descriptive information on sites where the USGS collects or has collected data on surface water and/or groundwater. The groundwater data includes information on wells, springs, and other sources of groundwater.

STATE RECORDS

Water Well Database

Source: Department of Water Resources

Telephone: 916-651-9648

California Drinking Water Quality Database

Source: Department of Public Health

Telephone: 916-324-2319

The database includes all drinking water compliance and special studies monitoring for the state of California since 1984. It consists of over 3,200,000 individual analyses along with well and water system information.

OTHER STATE DATABASE INFORMATION

California Oil and Gas Well Locations

Source: Department of Conservation

Telephone: 916-323-1779

Oil and Gas well locations in the state.

RADON

State Database: CA Radon

Source: Department of Health Services

Telephone: 916-324-2208

Radon Database for California

Area Radon Information

Source: USGS

Telephone: 703-356-4020

The National Radon Database has been developed by the U.S. Environmental Protection Agency (USEPA) and is a compilation of the EPA/State Residential Radon Survey and the National Residential Radon Survey. The study covers the years 1986 - 1992. Where necessary data has been supplemented by information collected at private sources such as universities and research institutions.

EPA Radon Zones

Source: EPA

Telephone: 703-356-4020

Sections 307 & 309 of IRAA directed EPA to list and identify areas of U.S. with the potential for elevated indoor radon levels.

PHYSICAL SETTING SOURCE RECORDS SEARCHED

OTHER

Airport Landing Facilities: Private and public use landing facilities
Source: Federal Aviation Administration, 800-457-6656

Epicenters: World earthquake epicenters, Richter 5 or greater
Source: Department of Commerce, National Oceanic and Atmospheric Administration

California Earthquake Fault Lines: The fault lines displayed on EDR's Topographic map are digitized quaternary fault lines, prepared in 1975 by the United State Geological Survey. Additional information (also from 1975) regarding activity at specific fault lines comes from California's Preliminary Fault Activity Map prepared by the California Division of Mines and Geology.

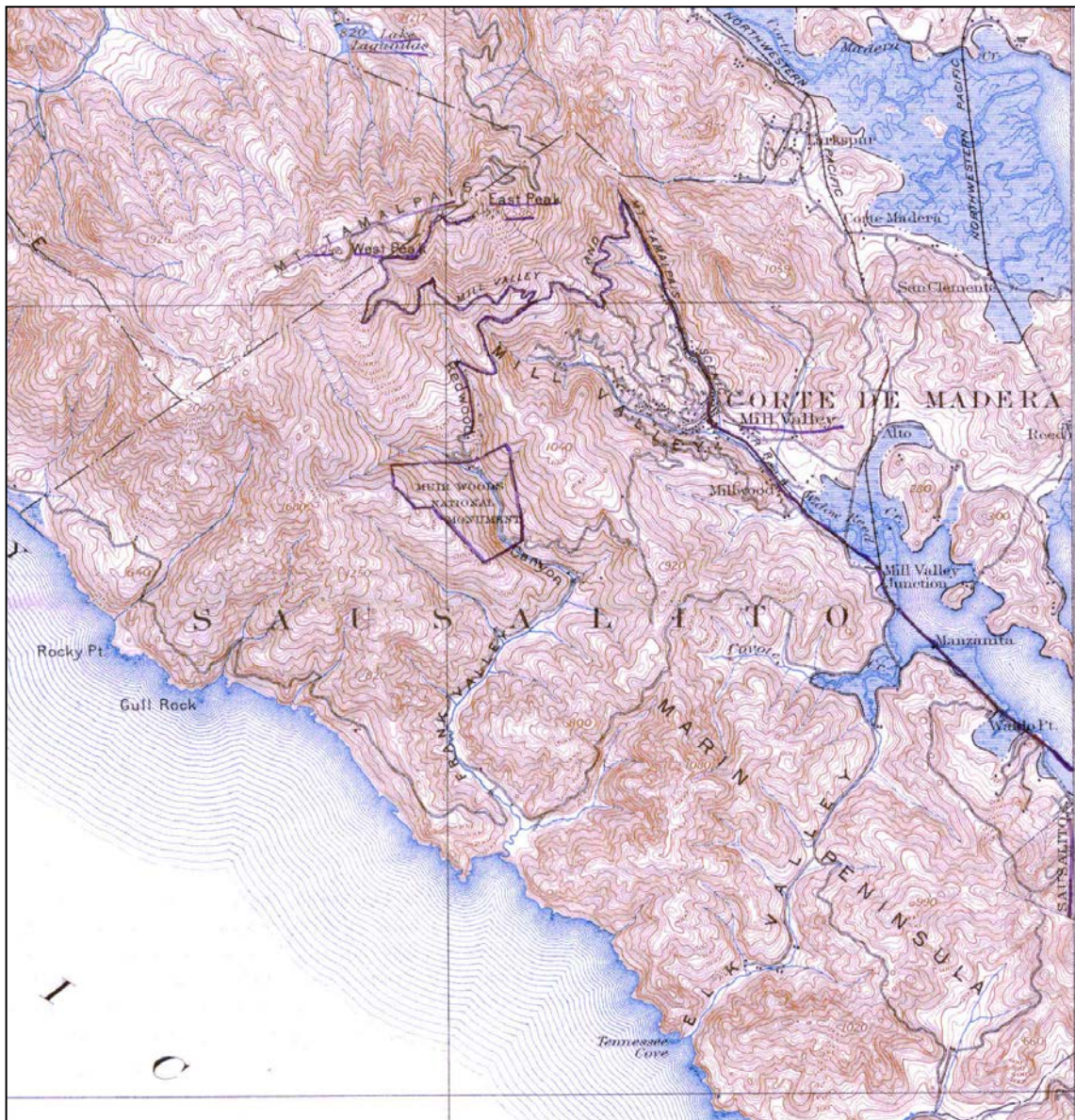
STREET AND ADDRESS INFORMATION


© 2010 Tele Atlas North America, Inc. All rights reserved. This material is proprietary and the subject of copyright protection and other intellectual property rights owned by or licensed to Tele Atlas North America, Inc. The use of this material is subject to the terms of a license agreement. You will be held liable for any unauthorized copying or disclosure of this material.



Appendix 4 - Historical Topographic Maps

Historical Topographic Map



	TARGET QUAD NAME: TAMALPAIS MAP YEAR: 1897	SITE NAME: Baptist Seminary ADDRESS: Seminary Drive/East Strawberry Drive Mill Valley, CA 94941	CLIENT: The Consulting Group CONTACT: Woody Lovejoy INQUIRY#: 3938849.4 RESEARCH DATE: 05/09/2014
	SERIES: 15 SCALE: 1:62500	LAT/LONG: 37.8888 / -122.506	

(source: EDRI, 2014)  = Target Property



THE CONSULTING GROUP
 394 Cecilia Way, Tiburon, CA 94920
 Tel: 415.381.2560 / Fax: 415.381.1741

Site Topograph-1897 Project

Phase I - Environmental Site Assessment
 Golden Gate Baptist Seminary

for: Mr. Bruce Jones
 North Coast Land Holdings, LLC
 San Rafael, CA


Figure

A4-1

Job No. 147301	Date 26 May 2014	Drawn by SL	Rev. SL	Apprvd. SL
-----------------------	-------------------------	--------------------	----------------	-------------------

Historical Topographic Map



 N	TARGET QUAD NAME: TAMALPAIS MAP YEAR: 1947	SITE NAME: Baptist Seminary ADDRESS: Seminary Drive/East Strawberry Drive Mill Valley, CA 94941	CLIENT: The Consulting Group CONTACT: Woody Lovejoy INQUIRY#: 3938849.4 RESEARCH DATE: 05/09/2014
	SERIES: 15 SCALE: 1:50000	LAT/LONG: 37.8888 / -122.506	

(source: EDRI, 2014)  = Target Property



THE CONSULTING GROUP
 394 Cecilia Way, Tiburon, CA 94920
 Tel: 415.381.2560 / Fax: 415.381.1741

Site Topograph-1947 Project

Phase I - Environmental Site Assessment
 Golden Gate Baptist Seminary

for: Mr. Bruce Jones
 North Coast Land Holdings, LLC
 San Rafael, CA

Figure

A4-2

Job No. 147301	Date 26 May 2014	Drawn by SL	Rev. SL	Apprvd. SL
-----------------------	-------------------------	--------------------	----------------	-------------------

Historical Topographic Map



N ↑	TARGET QUAD NAME: MOUNT TAMALPAIS MAP YEAR: 1950 SERIES: 15 SCALE: 1:62500	SITE NAME: Baptist Seminary ADDRESS: Seminary Drive/East Strawberry Drive Mill Valley, CA 94941 LAT/LONG: 37.8888 / -122.506	CLIENT: The Consulting Group CONTACT: Woody Lovejoy INQUIRY#: 3938849.4 RESEARCH DATE: 05/09/2014
--------	---	---	--

(source: EDRI, 2014) 🟩 = Target Property



THE CONSULTING GROUP
 394 Cecilia Way, Tiburon, CA 94920
 Tel: 415.381.2560 / Fax: 415.381.1741

Site Topograph-1950 Project

Phase I - Environmental Site Assessment
 Golden Gate Baptist Seminary

for: Mr. Bruce Jones
 North Coast Land Holdings, LLC
 San Rafael, CA

Figure

A4-3

Job No.	147301	Date	26 May 2014	Drawn by	SL	Rev.	SL	Apprvd.	SL
---------	--------	------	-------------	----------	----	------	----	---------	----

Historical Topographic Map



N 	TARGET QUAD NAME: SAN RAFAEL MAP YEAR: 1954	SITE NAME: Baptist Seminary ADDRESS: Seminary Drive/East Strawberry Drive Mill Valley, CA 94941	CLIENT: The Consulting Group CONTACT: Woody Lovejoy INQUIRY#: 3938849.4 RESEARCH DATE: 05/09/2014
	SERIES: 7.5 SCALE: 1:24000	LAT/LONG: 37.8888 / -122.506	

(source: EDRI, 2014) = Target Property



THE CONSULTING GROUP
 394 Cecilia Way, Tiburon, CA 94920
 Tel: 415.381.2560 / Fax: 415.381.1741

Site Topograph-1954 Project

Phase I - Environmental Site Assessment
 Golden Gate Baptist Seminary

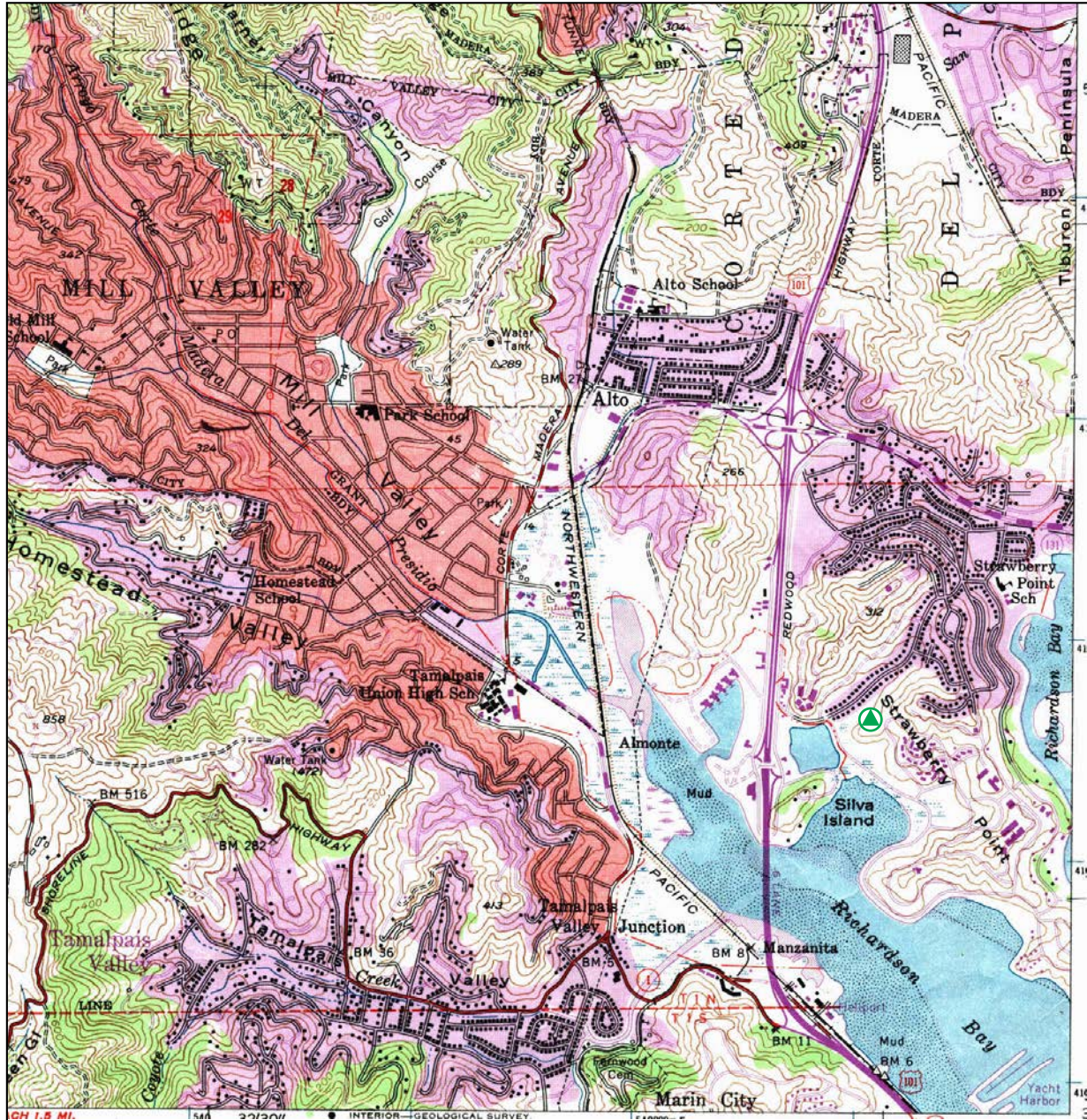
for: Mr. Bruce Jones
 North Coast Land Holdings, LLC
 San Rafael, CA

Figure

A4-4

Job No. 147301	Date 26 May 2014	Drawn by SL	Rev. SL	Apprvd. SL
-----------------------	-------------------------	--------------------	----------------	-------------------

Historical Topographic Map



N ↑	TARGET QUAD	SITE NAME: Baptist Seminary	CLIENT: The Consulting Group
	NAME: SAN RAFAEL	ADDRESS: Seminary Drive/East Strawberry Drive	CONTACT: Woody Lovejoy
	MAP YEAR: 1968	LAT/LONG: 37.8888 / -122.506	INQUIRY#: 3938849.4
	PHOTOREVISED FROM :1954		RESEARCH DATE: 05/09/2014
	SERIES: 7.5		
	SCALE: 1:24000		

(source: EDRI, 2014) 🟩 = Target Property



THE CONSULTING GROUP
 394 Cecilia Way, Tiburon, CA 94920
 Tel: 415.381.2560 / Fax: 415.381.1741

Site Topograph-1968 Project

Phase I - Environmental Site Assessment
 Golden Gate Baptist Seminary

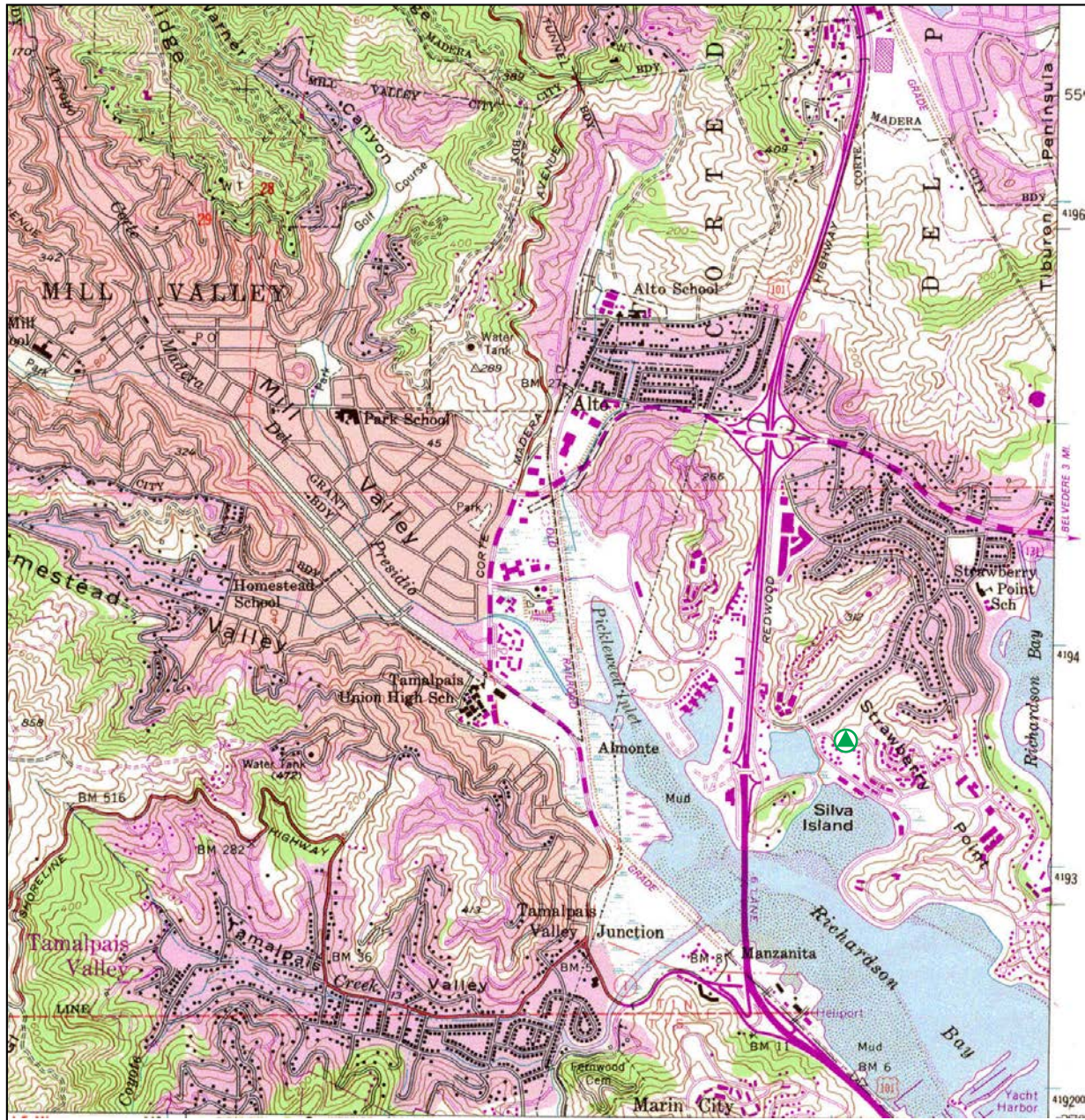
for: Mr. Bruce Jones
 North Coast Land Holdings, LLC
 San Rafael, CA

Figure

A4-5

Job No.	Date	Drawn by	Rev.	Apprvd.
147301	26 May 2014	SL	SL	SL

Historical Topographic Map



N 	TARGET QUAD NAME: SAN RAFAEL MAP YEAR: 1980 PHOTOREVISED FROM :1954 SERIES: 7.5 SCALE: 1:24000	SITE NAME: Baptist Seminary ADDRESS: Seminary Drive/East Strawberry Drive Mill Valley, CA 94941 LAT/LONG: 37.8888 / -122.506	CLIENT: The Consulting Group CONTACT: Woody Lovejoy INQUIRY#: 3938849.4 RESEARCH DATE: 05/09/2014

(source: EDRI, 2014) = Target Property



THE CONSULTING GROUP
 394 Cecilia Way, Tiburon, CA 94920
 Tel: 415.381.2560 / Fax: 415.381.1741

Site Topograph-1980 Project

Phase I - Environmental Site Assessment
 Golden Gate Baptist Seminary

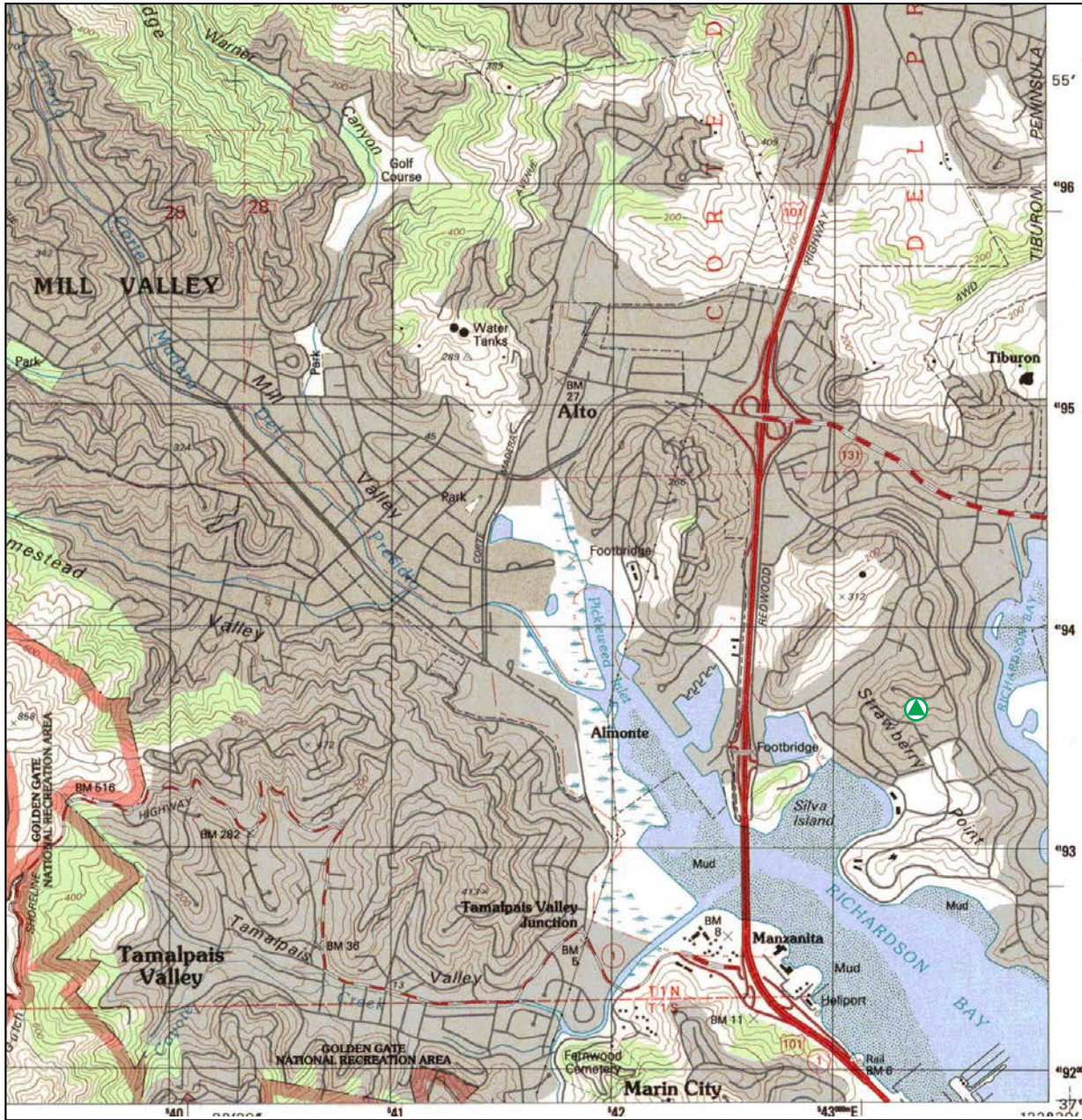
for: Mr. Bruce Jones
 North Coast Land Holdings, LLC
 San Rafael, CA

Figure

A4-6

Job No.	Date	Drawn by	Rev.	Apprvd.
147301	26 May 2014	SL	SL	SL

Historical Topographic Map



	TARGET QUAD NAME: SAN RAFAEL MAP YEAR: 1993	SITE NAME: Baptist Seminary ADDRESS: Seminary Drive/East Strawberry Drive Mill Valley, CA 94941	CLIENT: The Consulting Group CONTACT: Woody Lovejoy INQUIRY#: 3938849.4 RESEARCH DATE: 05/09/2014
	SERIES: 7.5 SCALE: 1:24000	LAT/LONG: 37.8888 / -122.506	

(source: EDRI, 2014) = Target Property



THE CONSULTING GROUP
 394 Cecilia Way, Tiburon, CA 94920
 Tel: 415.381.2560 / Fax: 415.381.1741

Site Topograph-1993 Project

Phase I - Environmental Site Assessment
 Golden Gate Baptist Seminary

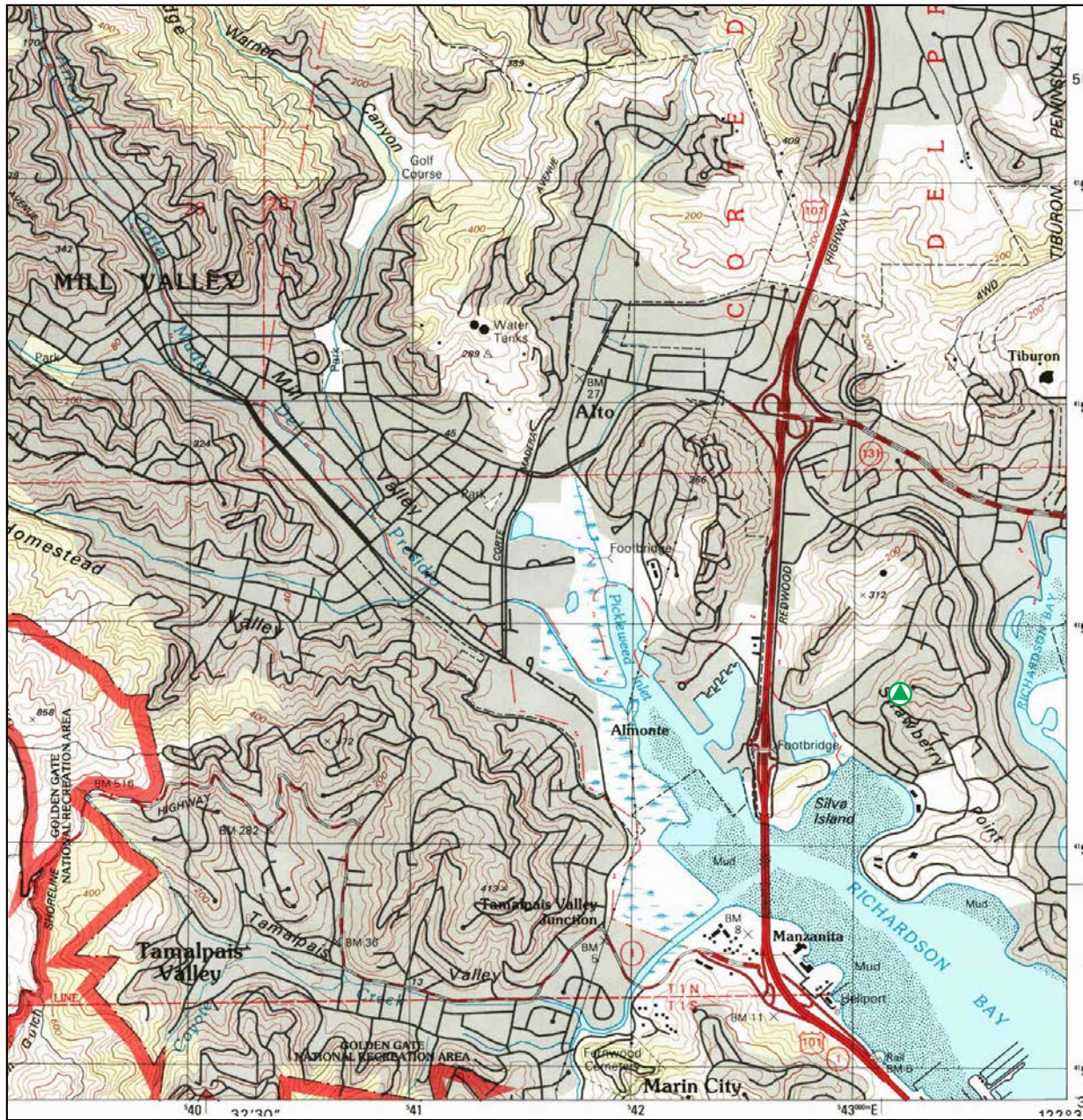
for: Mr. Bruce Jones
 North Coast Land Holdings, LLC
 San Rafael, CA

Figure

A4-7

Job No. 147301	Date 26 May 2014	Drawn by SL	Rev. SL	Apprvd. SL
-----------------------	-------------------------	--------------------	----------------	-------------------

Historical Topographic Map



N 	TARGET QUAD NAME: SAN RAFAEL MAP YEAR: 1995	SITE NAME: Baptist Seminary ADDRESS: Seminary Drive/East Strawberry Drive Mill Valley, CA 94941	CLIENT: The Consulting Group CONTACT: Woody Lovejoy INQUIRY#: 3938849.4 RESEARCH DATE: 05/09/2014
	SERIES: 7.5 SCALE: 1:24000	LAT/LONG: 37.8888 / -122.506	

(source: EDRI, 2014) = Target Property



THE CONSULTING GROUP
 394 Cecilia Way, Tiburon, CA 94920
 Tel: 415.381.2560 / Fax: 415.381.1741

Site Topograph-1995 Project

Phase I - Environmental Site Assessment
 Golden Gate Baptist Seminary

for: Mr. Bruce Jones
 North Coast Land Holdings, LLC
 San Rafael, CA

Figure

A4-8

Job No. 147301	Date 26 May 2014	Drawn by SL	Rev. SL	Apprvd. SL
-----------------------	-------------------------	--------------------	----------------	-------------------



Appendix 5 - Sanborn® Maps



Baptist Seminary

Seminary Drive/East Strawberry Drive
Mill Valley, CA 94941

Inquiry Number: 3938849.3

May 09, 2014

Certified Sanborn® Map Report



6 Armstrong Road, 4th Floor
Shelton, Connecticut 06484
Toll Free: 800.352.0050
www.edrnet.com

Certified Sanborn® Map Report

5/09/14

Site Name:

Baptist Seminary
Seminary Drive/East
Mill Valley, CA 94941

Client Name:

The Consulting Group
394 Cecilia Way
Tiburon, CA 94920



EDR Inquiry # 3938849.3

Contact: Woody Lovejoy

The Sanborn Library has been searched by EDR and maps covering the target property location as provided by The Consulting Group were identified for the years listed below. The Sanborn Library is the largest, most complete collection of fire insurance maps. The collection includes maps from Sanborn, Bromley, Perris & Browne, Hopkins, Barlow, and others. Only Environmental Data Resources Inc. (EDR) is authorized to grant rights for commercial reproduction of maps by the Sanborn Library LLC, the copyright holder for the collection. Results can be authenticated by visiting www.edrnet.com/sanborn.

The Sanborn Library is continually enhanced with newly identified map archives. This report accesses all maps in the collection as of the day this report was generated.

Certified Sanborn Results:

Site Name: Baptist Seminary
Address: Seminary Drive/East Strawberry Drive
City, State, Zip: Mill Valley, CA 94941
Cross Street:
P.O. # 147301
Project: Baptist Seminary
Certification # 8E50-4468-9D4D



Sanborn® Library search results
Certification # 8E50-4468-9D4D

UNMAPPED PROPERTY

This report certifies that the complete holdings of the Sanborn Library, LLC collection have been searched based on client supplied target property information, and fire insurance maps covering the target property were not found.

The Sanborn Library includes more than 1.2 million fire insurance maps from Sanborn, Bromley, Perris & Browne, Hopkins, Barlow and others which track historical property usage in approximately 12,000 American cities and towns. Collections searched:

- Library of Congress
- University Publications of America
- EDR Private Collection

The Sanborn Library LLC Since 1866™

Limited Permission To Make Copies

The Consulting Group (the client) is permitted to make up to FIVE photocopies of this Sanborn Map transmittal and each fire insurance map accompanying this report solely for the limited use of its customer. No one other than the client is authorized to make copies. Upon request made directly to an EDR Account Executive, the client may be permitted to make a limited number of additional photocopies. This permission is conditioned upon compliance by the client, its customer and their agents with EDR's copyright policy; a copy of which is available upon request.

Disclaimer - Copyright and Trademark notice

This Report contains certain information obtained from a variety of public and other sources reasonably available to Environmental Data Resources, Inc. It cannot be concluded from this Report that coverage information for the target and surrounding properties does not exist from other sources. NO WARRANTY EXPRESSED OR IMPLIED, IS MADE WHATSOEVER IN CONNECTION WITH THIS REPORT. ENVIRONMENTAL DATA RESOURCES, INC. SPECIFICALLY DISCLAIMS THE MAKING OF ANY SUCH WARRANTIES, INCLUDING WITHOUT LIMITATION, MERCHANTABILITY OR FITNESS FOR A PARTICULAR USE OR PURPOSE. ALL RISK IS ASSUMED BY THE USER. IN NO EVENT SHALL ENVIRONMENTAL DATA RESOURCES, INC. BE LIABLE TO ANYONE, WHETHER ARISING OUT OF ERRORS OR OMISSIONS, NEGLIGENCE, ACCIDENT OR ANY OTHER CAUSE, FOR ANY LOSS OF DAMAGE, INCLUDING, WITHOUT LIMITATION, SPECIAL, INCIDENTAL CONSEQUENTIAL, OR EXEMPLARY DAMAGES. ANY LIABILITY ON THE PART OF ENVIRONMENTAL DATA RESOURCES, INC. IS STRICTLY LIMITED TO A REFUND OF THE AMOUNT PAID FOR THIS REPORT. Purchaser accepts this Report "AS IS". Any analyses, estimates, ratings, environmental risk levels or risk codes provided in this Report are provided for illustrative purposes only, and are not intended to provide, nor should they be interpreted as providing any facts regarding, or prediction or forecast of, any environmental risk for any property. Only a Phase I Environmental Site Assessment performed by an environmental professional can provide information regarding the environmental risk for any property. Additionally, the information provided in this Report is not to be construed as legal advice.

Copyright 2014 by Environmental Data Resources, Inc. All rights reserved. Reproduction in any media or format, in whole or in part, of any report or map of Environmental Data Resources, Inc., or its affiliates, is prohibited without prior written permission.

EDR and its logos (including Sanborn and Sanborn Map) are trademarks of Environmental Data Resources, Inc. or its affiliates. All other trademarks used herein are the property of their respective owners.



Appendix 6 - Historical Aerial Photographs



INQUIRY #: 3938849.12
 YEAR: 1946
 |—————| = 500'



(source: EDRI, 2014)

 = Target Property



THE CONSULTING GROUP
 394 Cecilia Way, Tiburon, CA 94920
 Tel: 415.381.2560 / Fax: 415.381.1741

Aerial Photo- 1946 Project
 Phase I - Environmental Site Assessment
 Golden Gate Baptist Seminary
 for: Mr. Bruce Jones
 North Coast Land Holdings, LLC
 San Rafael, CA

Figure

A6-1

Job No.	147301	Date	26 May 2014	Drawn by	SL	Rev.	SL	Apprvd.	SL
---------	--------	------	-------------	----------	----	------	----	---------	----



INQUIRY #: 3938849.12

YEAR: 1956

— = 500'



(source: EDRI, 2014)

▲ = Target Property



THE CONSULTING GROUP
 394 Cecilia Way, Tiburon, CA 94920
 Tel: 415.381.2560 / Fax: 415.381.1741

Aerial Photo- 1956 Project
 Phase I - Environmental Site Assessment
 Golden Gate Baptist Seminary
 for: Mr. Bruce Jones
 North Coast Land Holdings, LLC
 San Rafael, CA

Figure

A6-2

Job No. 147301

Date 26 May 2014

Drawn by SL

Rev. SL

Apprvd. SL



INQUIRY #: 3938849.12
 YEAR: 1968
 |-----| = 500'



(source: EDRI, 2014)

= Target Property




THE CONSULTING GROUP
 394 Cecilia Way, Tiburon, CA 94920
 Tel: 415.381.2560 / Fax: 415.381.1741

Aerial Photo- 1968 Project
 Phase I - Environmental Site Assessment
 Golden Gate Baptist Seminary
 for: Mr. Bruce Jones
 North Coast Land Holdings, LLC
 San Rafael, CA

Figure

A6-3

Job No. 147301	Date 26 May 2014	Drawn by SL	Rev. SL	Apprvd. SL
-----------------------	-------------------------	--------------------	----------------	-------------------



INQUIRY #: 3938849.12

YEAR: 1974

|—————| = 500'



(source: EDRI, 2014)

 = Target Property



THE CONSULTING GROUP
 394 Cecilia Way, Tiburon, CA 94920
 Tel: 415.381.2560 / Fax: 415.381.1741

Aerial Photo- 1974 Project
 Phase I - Environmental Site Assessment
 Golden Gate Baptist Seminary
 for: Mr. Bruce Jones
 North Coast Land Holdings, LLC
 San Rafael, CA

Figure

A6-4

Job No. **147301**

Date **26 May 2014**

Drawn by **SL**


Rev. **SL**

Apprvd. **SL**



INQUIRY #: 3938849.12
 YEAR: 1982
 | = 500'



(source: EDRI, 2014)  = Target Property



THE CONSULTING GROUP
 394 Cecilia Way, Tiburon, CA 94920
 Tel: 415.381.2560 / Fax: 415.381.1741

Aerial Photo- 1982 Project
 Phase I - Environmental Site Assessment
 Golden Gate Baptist Seminary
 for: Mr. Bruce Jones
 North Coast Land Holdings, LLC
 San Rafael, CA

Figure

A6-5

Job No.	147301	Date	26 May 2014	Drawn by	SL	Rev.	SL	Apprvd.	SL
---------	--------	------	-------------	----------	----	------	----	---------	----



INQUIRY #: 3938849.12
 YEAR: 1987
 |-----| = 500'



(source: EDRI, 2014)

▲ = Target Property



THE CONSULTING GROUP
 394 Cecilia Way, Tiburon, CA 94920
 Tel: 415.381.2560 / Fax: 415.381.1741

Aerial Photo- 1987 Project
 Phase I - Environmental Site Assessment
 Golden Gate Baptist Seminary
 for: Mr. Bruce Jones
 North Coast Land Holdings, LLC
 San Rafael, CA

Figure

A6-6

Job No. 147301	Date 26 May 2014	Drawn by SL	Rev. SL	Apprvd. SL
----------------	------------------	-------------	---------	------------



INQUIRY #: 3938849.12
 YEAR: 1993
 |—————| = 500'



(source: EDRI, 2014)

= Target Property




THE CONSULTING GROUP
 394 Cecilia Way, Tiburon, CA 94920
 Tel: 415.381.2560 / Fax: 415.381.1741

Aerial Photo- 1993 Project
 Phase I - Environmental Site Assessment
 Golden Gate Baptist Seminary
 for: Mr. Bruce Jones
 North Coast Land Holdings, LLC
 San Rafael, CA

Figure

A6-7

Job No. 147301	Date 26 May 2014	Drawn by SL	Rev. SL	Apprvd. SL
-----------------------	-------------------------	--------------------	----------------	-------------------



INQUIRY #: 3938849.12

YEAR: 2005

— = 500'



(source: EDRI, 2014)

▲ = Target Property



THE CONSULTING GROUP
 394 Cecilia Way, Tiburon, CA 94920
 Tel: 415.381.2560 / Fax: 415.381.1741

Aerial Photo- 2005 Project
 Phase I - Environmental Site Assessment
 Golden Gate Baptist Seminary
 for: Mr. Bruce Jones
 North Coast Land Holdings, LLC
 San Rafael, CA

Figure

A6-8


Job No. 147301

Date 26 May 2014

Drawn by SL


Rev. SL

Apprvd. SL



INQUIRY #: 3938849.12
 YEAR: 2009
 |—————| = 500'



(source: EDRI, 2014)  = Target Property




THE CONSULTING GROUP
 394 Cecilia Way, Tiburon, CA 94920
 Tel: 415.381.2560 / Fax: 415.381.1741

Aerial Photo- 2009 Project
 Phase I - Environmental Site Assessment
 Golden Gate Baptist Seminary
 for: Mr. Bruce Jones
 North Coast Land Holdings, LLC
 San Rafael, CA

Figure

A6-9

Job No.	147301	Date	26 May 2014	Drawn by	SL	Rev.	SL	Apprvd.	SL
---------	--------	------	-------------	----------	----	------	----	---------	----



INQUIRY #: 3938849.12
 YEAR: 2010
 |-----| = 500'



(source: EDRI, 2014)

= Target Property



THE CONSULTING GROUP
 394 Cecilia Way, Tiburon, CA 94920
 Tel: 415.381.2560 / Fax: 415.381.1741

Aerial Photo- 2010 Project
 Phase I - Environmental Site Assessment
 Golden Gate Baptist Seminary
 for: Mr. Bruce Jones
 North Coast Land Holdings, LLC
 San Rafael, CA

Figure

A6-10

Job No. 147301	Date 26 May 2014	Drawn by SL	Rev. SL	Apprvd. SL
-----------------------	-------------------------	--------------------	----------------	-------------------



INQUIRY #: 3938849.12
 YEAR: 2012
 |-----| = 500'



(source: EDRI, 2014)

 = Target Property



THE CONSULTING GROUP
 394 Cecilia Way, Tiburon, CA 94920
 Tel: 415.381.2560 / Fax: 415.381.1741

Aerial Photo- 2011 Project
 Phase I - Environmental Site Assessment
 Golden Gate Baptist Seminary
 for: Mr. Bruce Jones
 North Coast Land Holdings, LLC
 San Rafael, CA

Figure

A6-11

Job No. 147301	Date 26 May 2014	Drawn by SL	Rev. SL	Apprvd. SL
----------------	------------------	-------------	---------	------------



Appendix 7 - City Directory

Baptist Seminary

Seminary Drive And East Strawberry Drive
Mill Valley, CA 94941

Inquiry Number: 3938849.5
May 09, 2014

The EDR-City Directory Image Report

TABLE OF CONTENTS

SECTION

Executive Summary

Findings

City Directory Images

Thank you for your business.
Please contact EDR at 1-800-352-0050
with any questions or comments.

Disclaimer - Copyright and Trademark Notice

This Report contains certain information obtained from a variety of public and other sources reasonably available to Environmental Data Resources, Inc. It cannot be concluded from this Report that coverage information for the target and surrounding properties does not exist from other sources. **NO WARRANTY EXPRESSED OR IMPLIED, IS MADE WHATSOEVER IN CONNECTION WITH THIS REPORT. ENVIRONMENTAL DATA RESOURCES, INC. SPECIFICALLY DISCLAIMS THE MAKING OF ANY SUCH WARRANTIES, INCLUDING WITHOUT LIMITATION, MERCHANTABILITY OR FITNESS FOR A PARTICULAR USE OR PURPOSE. ALL RISK IS ASSUMED BY THE USER. IN NO EVENT SHALL ENVIRONMENTAL DATA RESOURCES, INC. BE LIABLE TO ANYONE, WHETHER ARISING OUT OF ERRORS OR OMISSIONS, NEGLIGENCE, ACCIDENT OR ANY OTHER CAUSE, FOR ANY LOSS OR DAMAGE, INCLUDING, WITHOUT LIMITATION, SPECIAL, INCIDENTAL, CONSEQUENTIAL, OR EXEMPLARY DAMAGES. ANY LIABILITY ON THE PART OF ENVIRONMENTAL DATA RESOURCES, INC. IS STRICTLY LIMITED TO A REFUND OF THE AMOUNT PAID FOR THIS REPORT.** Purchaser accepts this Report "AS IS". Any analyses, estimates, ratings, environmental risk levels or risk codes provided in this Report are provided for illustrative purposes only, and are not intended to provide, nor should they be interpreted as providing any facts regarding, or prediction or forecast of, any environmental risk for any property. Only a Phase I Environmental Site Assessment performed by an environmental professional can provide information regarding the environmental risk for any property. Additionally, the information provided in this Report is not to be construed as legal advice.

Copyright 2013 by Environmental Data Resources, Inc. All rights reserved. Reproduction in any media or format, in whole or in part, of any report or map of Environmental Data Resources, Inc. or its affiliates is prohibited without prior written permission.

EDR and its logos (including Sanborn and Sanborn Map) are trademarks of Environmental Data Resources, Inc. or its affiliates. All other trademarks used herein are the property of their respective owners.

EXECUTIVE SUMMARY

DESCRIPTION

Environmental Data Resources, Inc.'s (EDR) City Directory Report is a screening tool designed to assist environmental professionals in evaluating potential liability on a target property resulting from past activities. EDR's City Directory Report includes a search of available city directory data at 5 year intervals.

RESEARCH SUMMARY

The following research sources were consulted in the preparation of this report. A check mark indicates where information was identified in the source and provided in this report.

<u>Year</u>	<u>Target Street</u>	<u>Cross Street</u>	<u>Source</u>
2013	<input checked="" type="checkbox"/>	<input type="checkbox"/>	Cole Information Services
2008	<input checked="" type="checkbox"/>	<input type="checkbox"/>	Cole Information Services
2003	<input checked="" type="checkbox"/>	<input type="checkbox"/>	Cole Information Services
1999	<input checked="" type="checkbox"/>	<input type="checkbox"/>	Cole Information Services
1995	<input checked="" type="checkbox"/>	<input type="checkbox"/>	Haines Criss-Cross Directory
1990	<input checked="" type="checkbox"/>	<input type="checkbox"/>	Haines Criss-Cross Directory
1985	<input checked="" type="checkbox"/>	<input type="checkbox"/>	Haines Criss-Cross Directory
1980	<input checked="" type="checkbox"/>	<input type="checkbox"/>	Haines Criss-Cross Directory
1975	<input checked="" type="checkbox"/>	<input type="checkbox"/>	Haines Criss-Cross Directory

RECORD SOURCES

EDR is licensed to reproduce certain City Directory works by the copyright holders of those works. The purchaser of this EDR City Directory Report may include it in report(s) delivered to a customer. Reproduction of City Directories without permission of the publisher or licensed vendor may be a violation of copyright.

FINDINGS

TARGET PROPERTY STREET

Seminary Drive And East Strawberry Drive
Mill Valley, CA 94941

<u>Year</u>	<u>CD Image</u>	<u>Source</u>
<u>E STRAWBERRY DR</u>		
2013	pg A1	Cole Information Services
2008	pg A9	Cole Information Services
2003	pg A18	Cole Information Services
1999	pg A27	Cole Information Services
1995	pg A36	Haines Criss-Cross Directory
1995	pg A37	Haines Criss-Cross Directory
1990	pg A39	Haines Criss-Cross Directory
1985	pg A42	Haines Criss-Cross Directory
1980	pg A44	Haines Criss-Cross Directory
1980	pg A45	Haines Criss-Cross Directory
1975	pg A49	Haines Criss-Cross Directory
1975	pg A50	Haines Criss-Cross Directory

SEMINARY DR

2013	pg A4	Cole Information Services
2008	pg A13	Cole Information Services
2003	pg A22	Cole Information Services
1999	pg A31	Cole Information Services
1995	pg A38	Haines Criss-Cross Directory
1990	pg A40	Haines Criss-Cross Directory
1990	pg A41	Haines Criss-Cross Directory
1985	pg A43	Haines Criss-Cross Directory
1980	pg A46	Haines Criss-Cross Directory
1980	pg A47	Haines Criss-Cross Directory
1980	pg A48	Haines Criss-Cross Directory
1975	pg A51	Haines Criss-Cross Directory
1975	pg A52	Haines Criss-Cross Directory
1975	pg A53	Haines Criss-Cross Directory

FINDINGS

CROSS STREETS

No Cross Streets Identified

City Directory Images



-

E STRAWBERRY DR 2013

100	KAREN HO
102	GARY ATASHKARIAN
103	JAMES FOLGER
104	OCCUPANT UNKNOWN
106	PATRICK RICHCREEK
107	JEFFREY NEWMAN
110	JUAN ISAZA
	MIMIS CLEANING SERVICE
	SAFEWAY
	STARBUCKS COFFEE
111	LUCAS ZEHNER
112	MARIAN WILLS
113	MEGAN COLLING
114	OCCUPANT UNKNOWN
116	ALMA OBRIEN
117	MILL VALLEY SCHOOL DISTRICT
	STRAWBERRY POINT SCHOOL
118	AMERICAN LOCKSMITH
	HIGH TECH BURRITO
	STRAWBERRY RECREATION DIST POOL
120	MARIN BEAUTY COMPANY BEAUTY SUPPLIES
	MARIN BEAUTY COMPANYBEAUTY SUPPLIES
200	OCCUPANT UNKNOWN
202	BEVERLY MACDONALD
204	JOHN STEVENS
208	RICHARD LASUS
212	ROBERT HINZ
216	ROBERT MAYES
220	DAVID SCHWARTZ
223	MARK CUNNINGHAM
224	OCCUPANT UNKNOWN
227	OCCUPANT UNKNOWN
	SCHWARTZ & ASSOCIATES LANDSCAPE ARCH
228	MICHAEL OCONNOR
231	GERALD HEINZE
232	CY MIRAVALLE
235	JOHN GRAHAM
236	JERRY JENNINGS
240	HERBERT ROSEN
244	GEORGE OMI
245	JOHN MORSE
248	STEVE SHUEYSIMON
251	ROCHESTER WILLIAM
	WILLIAM ROCHESTER
252	PAUL ERICKSON
256	KAMRAN BEYKPOUR
259	NORMA TRINGALI
260	DAVID HOLMQUIST
264	FRED FARAMARZI
267	ALEXANDER GRIEVE

E STRAWBERRY DR 2013 (Cont'd)

275	SCOTT TEMPLETON
283	PHILLIPS PERKINS
291	MICHAEL FISKE
301	MARLENE ALLEN
302	E STUTLZ
305	JANE CALENDER
306	STRAWBERRY VILLAGE SHOPPING CENTER
307	STARBUCKS COFFEE
308	SHIRLEY SULLIVAN
309	CJ DUNLAP
313	JAMES DOODY
314	SAMUEL ADKINS
315	DAPHNE LOFT
317	BURTON RICHARDSON
320	THOMAS MICHAUD
324	JOHN WELBORN
325	FREDERICK FOX
330	ORR SHAKKED
333	ALAN MACDONALD
336	GHOLAMALI KHALIFEH
344	APRIL SLAKEY
350	RICHARD RUBIN
354	SULHI YUNGUL
355	OCCUPANT UNKNOWN
	SISTERS OF MERCY
357	JONATHAN COHEN
358	STEPHEN READE
361	BOKARA LEGENDRE
362	ALI LARI
363	OCCUPANT UNKNOWN
	SARA MAYBERRY
365	LEONIDAS LEONARD
366	LINDSAY WOLFF
367	THOMAS CALLINAN
369	GEORGE KOKALIS
370	LORNA BENDER
371	BARBARA WAMBACH
378	JOHN BURGESS
379	DANE SOLOMON
381	PETER LENN
404	PETER TEESE
405	OCCUPANT UNKNOWN
409	JOSHUA ROTH
410	GARRETT GOLDEN
414	ROBERT HARVEY
418	RICHARD FONG
425	STEPHEN DEBERRY
427	KENNETH LAXER
431	BERNARD OSHER
432	JAMES TAVAKOLI

E STRAWBERRY DR 2013 (Cont'd)

435	SANDRA HENDRICKSON
437	JOEL LUNENFELD
440	ROBERT BRANICK
441	WILLIAM BISHOP
444	OLGA TURSKI
445	ROGER KUHN
450	ANNETTE PERSON
	ARMAND ROMANO
	BART WESTERINK
	BENITO TANCOR
	BOB KALISKI
	CARLA MAES
	CHARLOTTE KISSLING
	CLARENCE BRINDLE
	DAVID HARGRAVE
	DREW MARTAY
	ERIC SHELDON
	FERDINAND PHILLIPS
	GEORGE COURIS
	GERTRUDE WALDMANN
	GLORIA SEGERQUIST
	GRAYSON GALLOWAY
	GWYNN LANGDON
	HARRY VANGORP
	JOAN MOYNIHAN
	KAREN MARKS
	KIMBERLY HIRSCH
	LEWIS COOK
	MARY RONEY
	MASON WOOD
	MICHAEL KATZ
	MYRNA CHAPMAN
	NANCY ROPPOLO
	NANCY TALAJKOWSKI
	OSAMA ORAN
	RANDY BRIGGS
	RICHARD KLUSSMAN
	RICHARD YAPP
	ROBERT FEATHERSTON
	RONNIE BALL
	SANDY BRONER
	SCOTT MCCABE
	SHARON BURKE
	SUZANNE DURARD
	THOMAS PATTERNMAN
	YLEANNA GARCIA
451	RAGNVALD BERNT
453	JOELLE BERNT
475	HARBOR POINT CHARITABLE FOUNDATION
	PLATH & CO



-

SEMINARY DR 2013

1 MARIAN EAKINS ARCHAEOLOGICAL COLLECT
 105 AHMED MOHAMED
 CHRISTOPHER LIERLE
 DARREN DRAEGER
 FELIPE SANTIAGO
 JAMES SHOWERS
 JANE HARRINGTON
 LORI DODGE
 MARJORIE CONNOLLY
 MARTHA CARLETON
 MEGAN NUMAIR
 ORIORDAN SUSAN INTERIOR DESIGN
 RUDY REEVE
 107 GEORGE LEVIT
 JAMES DEZENDORF
 109 JOSEPH YUROVSKI
 LINDA RUGGIERI
 SADIE RUBYN
 TAMIKA ANDERSON
 110 BILL MORRISON
 CRAIG POTTER
 ELLEN JOYCE
 FLYNN KELLEHER
 JAMES FASSLER
 JANA SEQUOYA
 JUDSON ROUNDS
 LUANNE MULLIN
 MARTHA MARRIOTT
 NANCY HAMLETT
 RONALD WEINTRAUB
 RYAN MILLETT
 SANDRA DONEGAN
 SUSAN HOAGLAND
 THOMAS STRATTON
 111 STRAWBERRY SHORES APARTMENTS
 115 ALEXANDER PETROV
 ALLISON CAMPBELL
 FABIANO SILVEIRA
 JOHN MORSE
 LOUIS FRANCO
 RACHEL FARRINGER
 VALANTINE BEITSHAMOON
 117 KEISEY CHARNLEY
 STEPHANE RATA
 SUNNY CHONG
 120 ALEXANDER MAGUIRE
 BARBARA ERICKSON
 BRUCE KENDALL
 CARCIONE R J COMMERCIAL REAL ESTATE
 HARRY ROFFELSEN

SEMINARY DR 2013 (Cont'd)

120	HENRY ROLPH JOHN TURNACLIFF KAIKHOSROW OSTOWARI LAURA LACHMAN LOVETTE SALZER MAHBUBEH NAHIDI MARGARETHA BLANKERT MARIA DIBBERN MARIAN SAFAPAY MORSE BYER NATALIE LANG RICHARD CARCIONE
121	ANNA SINGLAR ELAHEH AMOUZADEH JAMES CAROUBA JANE BERGER JEAN SEGAL JUDY LAXEN LESLIE GOSS MARISA JOHNSON MARY TEPLY ROBERT CAIN SERGEI KHOROCHER
123	CHRISTOPHER FOX ERIC STAMPS HELEN KATZ JANA TOSTRUDE JOHN STURNEY KATHLEEN SHIFFER MARTY MICHELI MARY CASEY METIN ILKAY NORMA BARNES VANESSA SARAO
125	FRANK STUHLTRAGER GWENN STROMAN HENRY HEITZEBERG JANICE CHUAKAY LYNN MANISCALCO PATRICIA KELLY RONALD SKORUPA SHEILA CHANDOR
127	BARBARA WELLBELOVED CHIEN CHUANG CLAUDIA NEWBERRY ELAINE NEUWIRTH J WILES JULAN BRASKAMP LINDA HARLOW RAY HENRY

SEMINARY DR 2013 (Cont'd)

127	SANDEEP PRATAP XIAO LIU
129	ANA REYES DOLORES MAGUIRE JANICE RUGGIERI KATHRYN TICHENOR KEITH NORRIS KIM KIRK LINDA HIRSCH
131	DAN DRIVER FRANCIS AU HARRIS CASPER JOSE LARA LAURENCE GERINGER MICHELLE SANDOVAL TIMOTHY WILSON
133	CAROLLE PHILIPPON DAVID BROWN DONN ROSENTHAL FRANK HALL JESSICA DAVAA JOHN BURGARDT JOSEPH DONNICI MARITZA ARBOCCO MARLYS MAYFIELD MUKUND GORLA
135	CHRISTA EDIGER ERIK AUSTIN GINNY LEE HOWARD FISCHGROUND JAROME WINESBERRY JERRY SIMONSEN LARRY ROSE LINNE MCALEER LUIGI SIMONELLI MIKE WILLIAMS
137	BENJAMIN GHAYOUR-FARAJI EUGENE MURRAY JOHN ARTHUN MISTY TASCOC PETER SPEROW REVA SAPER SHARON PONDER WENDY MARGOLIN ZINA RUSSELL
139	BEVERLY KERN DINO CASTILLO JONATHAN CRAWFORD NANCY HERMANN PATRICIA HOLLAND

SEMINARY DR 2013 (Cont'd)

139	SHIMA HARADA
141	CHARLES TERRAZAS DIANA HAMIL ELSIE MARWEDEL GIOVANNA VITAU HECTOR QUIROGA JEEVANI BALASURIYA JENNA VANGROWSKI KELLEY PULLMAN KRISTEN EIMILLER LESLEY BROWN MEHDI MADANI SHARON GUY VICTORIA COOPER
143	BERNARD GIORGI BERTRAM MASIA ED STONE ELMER CARR IAN MCBANE JOHN SCOTT KRISTA SWEET LINDA ABUSWAY LYNN EISAMAN MARTIN LANGEVELD MATTHEW THIESEN TIM MEHOVES TOBY FENN
150	DAVID STEPHENSON FRANCOISE SCHNEBELEN HUGH MILLER LAURA DONOHOE MARGARET HARRISON MARJORY SIEGEL MASUMEH SHARIFI MERRILL FREUND PAYTON WALTON
160	BARBARA ANDERSON BARBARA RUSSELL BASILIA CAIN CLAIRE COLANGELO DEBORA LOUGHRAN JAN KLYCE JOE REITER JOSETTE MOLLOY KATHLEEN RUVOLO LAUREL JAMES LYNNE BEST MARIA GEORGE PAMELA ROLPH SEANA MCDEVITT

SEMINARY DR 2013 (Cont'd)

160	SENG UNG
201	ALL SEASONS CATERING
	GOLDEN GATE ACADEMY
	GOLDEN GATE BAPTIST THEOLOGICAL SEMI
	GOLDEN GATE SEMINARY
	GOLDY LOCKSMITH
	LIFEWAY CHRISTIAN STORES
600	MARK NEWMAN
604	OCCUPANT UNKNOWN
605	STEVEN SCHOW
608	OCCUPANT UNKNOWN
609	JOSEPH FINCI



-

E STRAWBERRY DR 2008

100	SANDRA HALSEY
102	GARY ATASHKARIAN
103	JAMES FOLGER
104	BIRANIS VILLAGE DEVELOPMENT FOUNDATI OCCUPANT UNKNOWN
105	OCCUPANT UNKNOWN
106	OCCUPANT UNKNOWN
107	JEFFREY NEWMAN
108	BRIAN FAHEY
110	JUAN ISAZA MIMIS CLEANING SERVICE
111	JOHN BOYD
113	CHRIS MILLER
114	OCCUPANT UNKNOWN
116	LANGFIELD OBRIEN
117	EDS STRAWBERRY POINT SCHOOL SMITH & HAWKEN LTD
118	MAURICE NEWMAN TENNIS PROFESSIONAL STRAWBERRY AEROBICS
120	OCCUPANT UNKNOWN
131	R HEINZE
200	AUDREY TYTUS
202	BEVERLY MACDONALD
204	OCCUPANT UNKNOWN
208	RICHARD LASUS
212	ROBERT HINZ
216	OCCUPANT UNKNOWN
220	DAVID SCHWARTZ
223	MARK CUNNINGHAM
224	LEAH SCHWARTZ
227	OCCUPANT UNKNOWN STRAWBERRY PRESS
228	MICHAEL OCONNOR
231	GERALD HEINZE
232	CY MIRAVALLE
235	JOHN GRAHAM
236	GREGORY JENNINGS
240	HERBERT ROSEN
244	GEORGE OMI
245	CHARLES MORSE
248	STEVE SHUEYSIMON
251	GOLDEN PAW LLC WILLIAM ROCHESTER
252	JAMES BLOOM
256	KAMRAN BEYKPOUR
259	NORMA TRINGALI
260	DAVID HOLMQUIST
264	OCCUPANT UNKNOWN
267	ALEXANDER GRIEVE
275	OCCUPANT UNKNOWN

E STRAWBERRY DR 2008 (Cont'd)

275	TEMPLETON JOHN
283	CARLA VALDEZ
291	MICHAEL FISKE
301	ROBERT ALLEN
302	BOB STULTZ
305	ARXENT PROPERTIES FLORIDA INC JANE CALENDER
308	SHIRLEY SULLIVAN
309	CATHERINE DUNLAP
313	JAMES DOODY
314	ROGER WILLIAMS
315	JEFFREY HAYNES
317	OCCUPANT UNKNOWN
320	WILLIAM MICHAUD
325	FREDERICK FOX
330	ORR SHAKKED
333	ALAN MACDONALD
336	OCCUPANT UNKNOWN
344	APRIL STARKE
350	RICHARD RUBIN
354	RONALD YUNGUL
355	OCCUPANT UNKNOWN
357	JORGE PECORARO
358	STEPHEN READE
361	BOKARA LEGENDRE
362	ALI LARI
363	OCCUPANT UNKNOWN
365	SPEAR BALDWIN
366	GREGORY WOLFF
367	THOMAS CALLINAN
369	GEORGE KOKALIS
370	LORNA BENDER
371	BARBARA WAMBACH
373	JAMES CURRIER
378	JEAN VANDENBOSCH
379	JUDITH FREIHA
381	ACTIVE LEARNING INC AMERICAN ANALYSIS CORP EMIS SISTERS PRODUCTIONS PETER LENN
404	PETER TEESE
405	ENTRANCE TO CHINA OCCUPANT UNKNOWN
406	RICHARD RUSSELL
409	OCCUPANT UNKNOWN
410	BERNARD MIZEL
414	ROBERT HARVEY
415	PAUL KAYFETZ
418	OCCUPANT UNKNOWN RICHARD Y FONG DENTAL CORP

E STRAWBERRY DR 2008 (Cont'd)

421 CHARLES BAILEY
CHARLES D BAILEY & ASSOCIATES
425 MARTHA PRICE
426 OCCUPANT UNKNOWN
427 OCCUPANT UNKNOWN
431 BERNARD OSHER
432 JAMES TAVAKOLI
435 STACY HENDRICKSON
437 JAMES CUNNINGHAM
440 ROBERT BRANICK
441 WILLIAM BISHOP
444 OLGA TURSKI
445 ROGER KUHN
450 ALEXANDER SOMMER
ALLISON GOODWIN
AMY PETERSEN
ANNE KOIKE
ARMAND ROMANO
BARBARA RUPOVICHORAN
BENITO TANCOR
BOB KALISKI
BRONER ENTERPRISES
CATHRYN PERRETTI
CHARLOTTE KISSLING
CHERYL SHIELDS
CLARENCE BRINDLE
CREATIVE TYPE THE
D JEGLUM
DAN WHELAN
DAVID HARGRAVE
EDWIN OVIATT CSA
G SEGERQUIST
GEORGE COURIS
GWYNN LANGDON
HARMONIOUS DESIGN
IL TOCCO FRESCO LLC
INA GREENBERG
IRIS STEWART
JIM TIGHE & ASSOCIATES
JUSTIN BROWN
MARK RUYAK
MASON WOOD
MICHAEL KATZ
NANCY TALAJKOWSKI
NATHALIE MANACORDA
PATRICIA WRIGHT
PHILIP MOUNGER
R WOZNIAK
RAYMOND KALISKI
RICHARD KLUSSMAN

E STRAWBERRY DR 2008 (Cont'd)

450 RICHARD YAPP
ROBERT FEATHERSTON
ROGER ANDERSON
SANDY BRONER
SHARON BURKE
WILLIAM DUNLOP
451 CORNELIA SULZER
453 RAGINALD BERNT
475 HARBOR POINT CHARITABLE FOUNDATION
HARBOR POINT TENNIS CLUB
HARBOR POINT TOURNAMENT OFFICE
LOVE 30 TENNIS SHOP
PLEASURE IS MINE HARBOR POINT

SEMINARY DR 2008

1	CHARLENE HIOS
11	WENDY PAGETT
12	MARIA DELAPENA
68	D FRITZ
105	AHMED MOHAMED BERNARD GIORGI CHRISTIE WALKER CHRISTOPHER LIERLE FELIPE SANTIAGO JAMES SHOWERS KBK JEWELRY KRYSTALS BY KIM MARJORIE CONNOLLY MARTHA CARLETON R SIBILIA
107	RYLAND REEVE GEORGE LEVIT JAMES DEZENDORF LYDIA LONG MATTHEW DAVIS RICHARD COBB
109	BARON JABBA JOHN NEYER LARISSA YUROVSKI RICHARD TURRILL TERRY NIXDORF
110	BERT PARLEE BILL MORRISON CRAIG POTTER ENJOY VIEW ERIN RILEY EVELYN DAVIS EVELYN KLEIN EXPLICIT CONSULTING FRANCHISE INTERNATIONAL INC JANA SEQUOYA JUDSON ROUNDS LUANNE MULLIN NANCY HAMLETT ROBERT MARRIOTT RONA WEINTRAUB SANDRA DONEGAN THOMAS STRATTON
111	CONSTANCE WYANT SARA SJOKUIST STRAWBERRY SHORES STRAWBERRY SHORES APARTMENTS SUNG PARK
115	ALLISON CAMPBELL J KLAUDER

SEMINARY DR 2008 (Cont'd)

115	LAURENT MANRIQUE LOUIS FRANCO VALANTINE BEITSHAMOON
117	DAN MORGAN DOROTHEA SHAW JOHN CRAWFORD JOSEPHINE AGNEW LEONARD CHARNLEY REED HARVEY
120	ALEXANDER MAGUIRE BARBARA ERICKSON BETTE ELBERT CAFE AL DENTE DAVID POLANSHEK DUNN MAILE EARTH ANGEL GAREY DEMARTINI HARRY ROFFELSEN JASON HUNLEY JENNIFER ERLWEIN JOHN TURNACLIFF MAHBUBEH NAHIDI MARGARETHA BLANKERT MARIA DIBBERN MARIAN SAFAPAY MARY WEEMS MO CHIDISC MORSE BYER RICHARD CARCIONE VAHE BIDANIAN
121	ANNA SINGLAR JEAN SEGAL KEVIN OREGAN MARY TEPLY MEGAN NUMAIR PHILIP SMITH
123	ERIC STAMPS ERRANDS & MORE HELEN KATZ JANE HALL JOHN STURNEY LUCINDA SWENDSEN MARTY MICHELI MARY CASEY METIN ILKAY PHYLLIS TIMM
125	ALISON TUTHILL COLLEEN KELLY FLIGHTLINE FRANK STUHLTRAGER

SEMINARY DR 2008 (Cont'd)

125	HENRY HEITZEBERG JAMES ERICKSON RONALD SKORUPA SHEILA CHANDOR WILLIAM BERTRAND
127	BARBARA WELLBELOVED ELAINE NEUWIRTH LEITHA WYANT LINDA FOX LINDA HARLOW PAUL SWANSON SGS ENTERPRISES VIRGINIA LUSK XIAO LIU
129	DINA GUERRA DINAS TRADING ENTERPRISES EDWARD LATTIG EVA TELLER ISABEL REYES KATHRYN TICHENOR KEITH NORRIS LINDA HIRSCH LORRAINE CURLEY MICHELLE ANDERSON OMAR CLAY PATRICIA BELLETTINI
131	LABYRINTH SOLUTIONS LAURENCE GERINGER MARK NEUWELD MELINDA RICE SEND OUT CARDS VIRGINIA HILLSBERG VIRGINIA HILLSBERG
133	BRENT COFFEY CAROLLE PHILIPPON DONN ROSENTHAL IRENE WATSON JONATHAN CRAWFORD JOSEPH DONNICI MARLYS MAYFIELD MATTHEW PIELERT PAMELA RIZZI
135	CELINE EHRlich ERIK AUSTIN FERNANDO SILVA GINNY LEE HOWARD FISCHGROUND JOHN MCALEER JOY MURPHY LUIZ SILVA

SEMINARY DR 2008 (Cont'd)

135	MA YIXUAN MARY MILLER STEFEN HEYER
137	BRIAN MINICK DAMON NYHAN MISTY TASCOE PETER GLADWIN REVA SAPER ROBIN STERLING THOMAS MURRAY VALERIE SCHOOLEY ZINA RUSSELL
139	AMANDA PFIFER ARTHUR AHRENS BEVERLY KERN GLORIA CHURCHMAN LORIE BELLGARD PATRICIA HOLLAND RUTH SCULLY SCOTT PHIFER SHIMA HARADA
141	ANA MARTINEZ CHARLES TERRAZAS DIANA HAMIL DOROTHY BURNETT ELSIE MARWEDEL JENNA VANGROWSKI KRISTEN EIMILLER MARY DUDLEY SHARON GUY SHARON GUY ASSOCIATES SHERRY MAES
143	BART WOYTOWICZ BERTRAM MASIA BRICE BUTLER CYNTHIA LUCAS JOHN FRANKS JOHN SCOTT JOSEPHBARTON MANAGEMENT INC JUANITA GILBERT MARA MARPINSKIS NOVELLA REINEGER RANDY GOODMAN SHELLY EISAMAN STEPHANIE BARTON VICKY VONKLARK WALTER HARDY WALTER W HARDY INTERACTIVE
150	ALAN OLSON CLARENCE HARRISON



-

SEMINARY DR 2008 (Cont'd)

- 150 FRANK PELLECCIA
- FRED BRANDENBURG
- HELEN BEALE
- JERRY SIMONSEN
- JOHN ROEDIGER
- LESLEY BROWN
- MARGARET LINDSAY
- MARGARET TORME
- MARJORY SIEGEL
- MARK HEEBNER
- MASUMEH SHARIFI
- MICHELLE ORR
- RICHARD GRAHAM
- WILLIAM BELL
- 160 BARBARA RUSSELL
- BASILIA CAIN
- BEE UNG
- BRENDA MORRIS
- CARTER COLLINS
- CMK PRODUCTIONS
- DAVID WITT
- JAN KLYCE
- JOSETTE MOLLOY
- KAREN LEPERE
- KATHLEEN RUVOLO
- KRISTINA COLANGELO
- LAUREL JAMES
- LYNNE BEST
- SEANA MCDEVITT
- 201 ALL SEASONS CATERING
- GOLDEN GATE ACADEMY
- GOLDEN GATE BAPTIST THEOLOGICAL
- LIFEWAY CAMPUS STORE
- 204 SHOREL KLEINERT
- 600 MARK NEWMAN
- 604 OCCUPANT UNKNOWN
- 605 STEVEN SCHOW
- 608 J KIM
- 609 JOSEPH FINCI



-

E STRAWBERRY DR 2003

100	SANDRA HALSEY
103	JAMES FOLGER
104	SANDRA GRIFFIN
105	DEANE JUHAN
107	JEFFREY NEWMAN
108	ROSEMARY ALBINOLA
110	JUAN ISAZA
	MIMIS CLEANING SERVICE
111	KIRK BOYD
112	MIKE WILLS
113	OCCUPANT UNKNOWN
114	JOSE NOGUEIRO
117	EDS STRAWBERRY POINT SCHOOL
	OCCUPANT UNKNOWN
118	NEWMAN MAURICE TENNIS PRFSNL
	STRAWBERRY AEROBICS
	STRAWBERRY RECREATION DIST
120	HOLLY MAE
	JONATHAN CHANCE
	JUDY KIRBY
131	R HEINZE
200	AUDREY TYTUS
202	JOHN MACDONALD
204	EUN SHIN
208	ADVO INC
	RICHARD LASUS
216	JAMES ABLE
220	CLEUSA SPINOLA
224	JEAN MARCOUX
227	HERMAN SCHWARTZ
	STRAWBERRY PRESS
231	GERALD HEINZE
232	SECUNDO MIRAVALLE
235	JOHN GRAHAM
236	MICHAEL HOROWITZ
240	HERBERT ROSEN
244	GEORGE OMI
245	ALMOND ASSOCS
	CHARLES MORSE
248	STEVE TENAGLIA
251	WILLIAM ROCHESTER
252	JAMES BLOOM
256	KAMRAN BEYKPOUR
	MEADOW DAY CARE
259	MATILDA POTTHOFF
260	DAVID HOLMQUIST
264	OCCUPANT UNKNOWN
267	ALEXANDER GRIEVE
275	OCCUPANT UNKNOWN
283	ERIC BREWER

E STRAWBERRY DR 2003 (Cont'd)

283	WALLACE RICHARD DDS
291	MICHAEL FISKE
301	ROBERT ALLEN
302	ELLWOOD STULTZ
305	CLAYTON CALENDER
308	SHIRLEY SULLIVAN
309	CATHERINE DUNLAP
313	JAMES DOODY
314	ROGER WILLIAMS
315	FLORA TAYLOR
317	OCCUPANT UNKNOWN
320	WILLIAM MICHAUD
324	JOHN MCCOLGAN
325	FREDERICK FOX
330	ERNEST RING
333	ALAN MACDONALD
336	OCCUPANT UNKNOWN
344	APRIL STARKE
350	HARDSCAPES
	LYNSEY RUBIN
	RICHARD A RUBIN ASSOCS
354	MARTIN YUNGUL
355	OCCUPANT UNKNOWN
357	ESTELA TEIGEIRO
	REFRESH
358	STEPHEN READE
361	OCCUPANT UNKNOWN
362	ALI LARI
363	GREGORY LEE
365	PENNY BALDWIN
366	GREGORY WOLFF
367	THOMAS CALLINAN
369	HARRY KRAATZ
370	LORNA BENDER
371	DALE RICHARD R ESQ
	RICHARD DALE
373	OCCUPANT UNKNOWN
378	JEAN VANDENBOSCH
379	JUDITH FREIHA
381	PETER LENN
	THE DANIELS GROUP
404	PETER TEESE
405	PAUL KAYFETZ
406	RICHARD RUSSELL
409	RICHARD CARD
410	BERNARD MIZEL
414	ROBERT HARVEY
418	FONG RICHARD Y DDS
	RICHARD FONG
421	CHARLES BAILEY

E STRAWBERRY DR 2003 (Cont'd)

421 CHARLES D BAILEY & ASSOCS INC
 425 MARTHA PRICE
 SCAPAROTTI LINDA M ATTY
 426 JAMES PITTO
 TRIPLE DARE
 427 ALVIN SCHIFRIN
 431 BARBRO SACHS-OSHER
 432 JIM TAVACOLI
 434 YUAN FUNG
 435 SANDRA HENDRICKSON
 437 JONATHAN EPSTEIN
 440 ROBERT BRANICK
 441 COLE CAPITAL CORP
 444 VLADIMIR TURSKI
 445 ROGER KUHN
 450 ACRES
 ANDREW CLEMENTS
 ANGELA OENIGHAUSEN
 ANNETTE PERSON
 ARMAND ROMANO
 BENITO TANCOR
 BOB KALISKI
 BRENT KAMLER
 CARLA DARO
 CHARLES DICK
 CHERYL WALKER
 CLARENCE BRINDLE
 CLEMENTS CAPITAL CORP
 COLE CO
 DANIEL MCGILL
 ELIZABETH KAUFMAN
 EVELYN REECE
 G SEGERQUIST
 GAILYA MORRISON
 INES MARTINEZ
 JACK HAKIM
 JOHN WILSON
 KATHY FOERTSCH
 LEN SCHLOSSER
 M OLSEN
 MARK RUYAK
 MASON WOOD
 MICKEY MESA
 MORTEN QWIST
 NORA AMBROSE
 PRESTON COX
 RICHARD KLUSSMAN
 RICHARD YAPP
 RONALD LEWIS
 SANDY BRONER

E STRAWBERRY DR 2003 (Cont'd)

450 SHARON BURKE
SHIRLEY FEIGENBAUM
SUZANNE LARUE
WILLIAM DUNLOP
451 CORNELIA SULZER
453 JOELLE BERNT
475 FLORA DANICA AT HARBOR POINT
GORDON SMITH
HARBOR POINT BAR & GRILL
HARBOR POINT TENNIS CLUB
SMITH GRODON H TENNIS DIRECTOR

SEMINARY DR 2003

1	AMY TAYLOR
	ANDREA HYATT
	ANDREA TAYLOR
	ANDREW HUANG
	CHRISTIAN PHAM
	CHRISTOPHER FARRINGTON
	DANIEL SUH
	DAVID HUMPHREY
	DON RICH
	J AHN
	JAMES KEMP
	JASON ELDER
	JAY PRATT
	JONG SHIM
	KRESTEN FROISTAD
	MISTY FRANKLIN
	NIKKI CHANDLER
	REBECCA COURTNEY
	RICHARD FOLSE
	RYAN SCHINDLER
	SAMUEL STROUPE
	SANDRA SCUCCHI
	SHAWN LATOURELLE
	SHEUNGPING GUO
	STEPHEN VENTURA
	SU CHANG
	TIM BOYLS
	TOM CULLEN
	WAYNE WOMACK
	WESLEY HUNTER
	YEUNG POWAH
11	WENDY PAGETT
20	ROBERT EPSEN
50	MARY JOSH
68	D FRITZ
101	JERRY MCCARLEY
105	BERNARD GIORGI
	JAMES SHOWERS
	JOHN CLARKE
	JOHN REESE
	JUNE REEVE
	THOMAS VORISEK
	VALE MARLENE DO
107	JAMES DEZENDORF
	RICHARD COBB
	S MOY
	SEYMOUR SCHIFFMAN
109	BRUCE LATTIG
	JAMES FERRY
	JOSEPH YUROVSKI

SEMINARY DR 2003 (Cont'd)

109	KRISTIN DORFMAN ORCHID EXPRESS
110	ALLISON LEE DAVID SNYDER DEBRA KING EVELYN KLEIN FIONA VARLEY K STRATTON LUANNE MULLIN PEGGY KNIGHT ROBERT BELL ROBERT MARRIOTT RON MAGDALENO RONALD WEINTRAUB TERRY COTTER TOLLEN CONSULTING INC
115	A BEINUS ALBA VASCONCELOS CHARLES MARTINEZ IMAGING & LIGHT
117	DARRYL CRAWFORD MARK CHARNLEY PATRICIA HODGES THOMAS MORROW
120	BARBARA ERICKSON BARRY TRAILER BETTE ELBERT CLARK MOCK DAVID POLANSHEK EARTH ANGEL GAREY DEMARTINI GISELA KLEIN HANS ADLER HARRY ROFFELSEN JOHN TURNACLIFF MAILE HARDING MARIA DELAPENA MARIA DIBBERN NANCY MOORE RICHARD CARCIONE ROBERT BARTON VAHE BIDANIAN
121	ALAIN SOUTENET HOLLISTER TURNER IRIT SCHAFFER KONSTANTINOS BOTAITIS MARK EDWARDS MARY TEPLY
123	ALIREZA ZAND C BARTRAM

SEMINARY DR 2003 (Cont'd)

123	EDWARD GODSHALK JAN MICHELI LARRY NGUYEN STEVEN BIRNBAUM
125	ARMAND CELLO BASKER KOTHANDAM FRANK STUHLTRAGER JASON KUNDROT WILLIAM BERTRAND
127	CHANTE BUNFIN ELAINE NEUWIRTH ERIN MCGUINNESS GREGORY HUTCHINSON JOHN LAUER JULIE MCCULLOUGH LINDA FOX LORNE MILL LYNETTE WOODFORD MARK HAHNLEIN MARLEA TAYLOR PAUL SNIDER
129	BILL FRIDL DINA GUERRA DINAS TRADING ENTERPRISES KEITH NORRIS OMAR CLAY
131	CHARLES LIVINGSTONE JEFFRY DAVIS LABYRINTH SOLUTIONS LAURENCE GERINGER MARCO MCDONOUGH MARK NEUWELD ROBERT NIXDORF
133	JANE HALL K LYON ROBERT LOWY SHERRY MILLER
135	ERIK AUSTIN GLEN CHARYDCZAK JOHN MCALEER LOUIS COHEN RICHARD WEST RICKA YOUNG
137	D MARRIOTT JOEL STAHL MARRIOTT & ASSOCS ZINA RUSSELL
139	C CHURCHMAN KARL AULL LINDA ABUSWAY

SEMINARY DR 2003 (Cont'd)

- 139 MICHAEL LEWIS
PATRICIA HOLLAND
SCULLY RUTH
SHIMA HARADA
- 141 AIDAN BUNTING
DAY ONE MEDIA
DIANA HAMIL
DOROTHY BURNETT
HENRY ROLPH
MATTHEW DAY
ROBERT RYDER
RYDER RESOURCES
SARA PAREDES
SHARON GUY ASSOCS
WILLIAM HENN
- 143 BRICE BUTLER
CHRISTINA HARDY
HODA HANFY
JOHN FRANKS
JOHN SCOTT
LYNN EISAMAN
RANDY GOODMAN
ROBERT MOLHOLM
S BARTON
S CRANE
V VONKLARK
- 150 ANGELA LACKEY
CHARLES ORR
FRED BRADENBERG
FRED BRADENBURG
GERALD MENDES
JANE MCEWEN
JENNIFER JALOVEC
KENNETH BAILEY
LESLEY BROWN
MARGARET LINDSAY
MARGARET TORME
MARJORY SIEGEL
MEREDITH SISK
MORRISON CONSULTING INC
MULLINS WELL SERVICE
PASQUA PELLECCCHIA
RICHARD GRAHAM
RUBY OHYAMA
STEPHEN MORRISON
WORTH MILLER
- 160 AUDRE KLYCE
BARBARA RUSSELL
BEE UNG
BRENDA MORRIS

SEMINARY DR 2003 (Cont'd)

160	CRAIG HOPE
	CYNTHIA BLAKE
	D COLLINS
	HENRY ROLPH
	HOPE CRAIG R MD
	JOSEPH BRISBOIS
	JOSETTE MOLLOY
	KOK BEE
	KRISTINA COLANGELO
	LAUREL JAMES
	LYNNE BEST
	MARILYN ANDERSON
	ROSE KELLAMS
201	ALL SEASONS CATERING
	BO YANG
	CHRISTIAN LIFEWAY RESOURCES
	ERIC MANN
	JIAN LIU
600	PETER MULLIGAN
604	WALTER WALKER
605	STEVEN SCHOW
608	OCCUPANT UNKNOWN
609	JOHN KENNEDY



-

E STRAWBERRY DR 1999

100	BUD HALSEY JANE WOOD MILTON HALSEY
102	GARY ATASHKARIAN
103	JAMES FOLGER
104	MICHAEL HOEBER
105	DEANE JUHAN
107	JEFFREY NEWMAN
108	BRIAN FAHEY
110	JUAN ISAZA
111	JOHN BOYD
113	CHRIS MILLER
116	LANGFIELD OBRIEN
117	CORPORATE HEADQUARTERS SMITH & HAWKEN SMITH & HAWKEN CORPORATION HEADQUARTERS SMITH AND HAWKEN
118	NEWMAN MAURICE TENNIS PROFESSIONAL STRAWBERRY CHILDRENS DAY CENTER STRAWBERRY RECREATION DISTRICT STRAWBERRY SWIM POOL
131	R HEINZE
200	AUDREY TYTUS
202	BEVERLY MACDONALD JOHN MACDONALD
204	JOHN STEVENS
208	ADVO SYSTEM INCORPORATED RICHARD LASUS
212	ROBERT HINZ
216	OCCUPANT UNKNOWN
220	DAVID SCHWARTZ
223	MARK CUNNINGHAM
224	JEAN MARCOUX
227	LEAH SCHWARTZ
228	MICHAEL OCONNOR
231	RACHEL MALAN
232	CY MIRAVALLE
235	TIRRELL GRAHAM
236	GREGORY JENNINGS
240	HERBERT ROSEN
244	GEORGE OMI
245	CHARLES MORSE
248	EXPERTS COMPANY STEVE SHUEYSIMON
251	WILLIAM ROCHESTER
252	JAMES BLOOM
256	KAMRAN BEYKPOUR
259	NORMA TRINGALI
260	DAVID HOLMQUIST
267	ALEXANDER GRIEVE

E STRAWBERRY DR 1999 (Cont'd)

275	JOHN TEMPLETON
283	ERIC BREWER
	OCCUPANT UNKNOWN
291	MICHAEL FISKE
301	ROBERT ALLEN
302	BOB STULTZ
305	JANE CALENDER
	SCOTT CALENDER
308	SHIRLEY SULLIVAN
309	CJ DUNLAP
313	JAMES DOODY
	OCCUPANT UNKNOWN
314	ROGER WILLIAMS
315	DAPHNE LOFT
320	WILLIAM MICHAUD
324	JOHN WELBORN
325	FREDERICK FOX
330	ORR SHAKKED
333	ALAN MACDONALD
336	GHOLAMALI KHALIFEH
344	APRIL STARKE
350	RICHARD RUBIN
354	RONALD YUNGUL
357	JORGE PECORARO
358	STEPHEN READE
361	BOKARA LEGENDRE
362	ALI LARI
363	OCCUPANT UNKNOWN
	WRECKING BALL ADVEITISING & COMMUNICATIONS
365	SPEAR BALDWIN
367	THOMAS CALLINAN
	THOS CALLINAN
369	GEORGE KOKALIS
370	LORNA BENDER
378	CAREN MIRANADA
379	R DVORAK
381	NATALIE LENN
404	OCCUPANT UNKNOWN
	PETER TEESE
405	OCCUPANT UNKNOWN
409	RICHARD CARD
410	BERNARD MIZEL
413	OCCUPANT UNKNOWN
414	ROBERT HARVEY
415	PAUL KAYFETZ
418	FONG RICHARD Y DDS
	RICHARD FONG
421	OCCUPANT UNKNOWN
425	MARTHA PRICE
426	SHEILA PITTO

E STRAWBERRY DR 1999 (Cont'd)

427 ARTHUR LANE
 431 BERNARD OSHER
 432 JAMES TAVAKOLI
 434 OCCUPANT UNKNOWN
 435 STACY HENDRICKSON
 437 JAMES CUNNINGHAM
 440 ROBERT BRANICK
 441 WILLIAM BISHOP
 444 OLGA TURSKI
 445 ROGER KUHN
 450 ALEXANDER SOMMER
 ALLISON LEE
 AMY PETERSEN
 ANNETTE PERSON
 APRIL PANGILINAN
 ARMAND ROMANO
 BART WESTERINK
 BOBBY COLE COMPANY THE
 CANDI RODUIK
 CARLA DARO
 CHARLOTTE KISSLING
 CHERYL SHIELDS
 CLARENCE BRINDLE
 COLE COMPANY THE BOBBY
 CREATIVE TYPE THE
 DAVID HARGRAVE
 EDWARD MALONEY
 FERDINAND PHILLIPS
 GEORGE COURIS
 GERTRUDE WALDMANN
 GLORIA SEGERQUIST
 GORP VAN
 GWYNN LANGDON
 HARRY VANGORP
 INA GREENBERG
 IRIS STEWART
 J HAKIM
 JAIME NORMAN
 JUSTIN BROWN
 L MATTHEWS
 LINDA NELSON
 MARY GILBERT
 MASON WOOD
 MICHAEL KATZ
 NANCY TALAIKOWSKI
 NANCY TALAJKOWSKI
 NATHALIE MANACORDA
 OSAMA ORAN
 PHILIP MOUNGER
 R WOZNIAK

E STRAWBERRY DR 1999 (Cont'd)

450 RICHARD KLUSSMAN
RICHARD YAPP
ROBERT FEATHERSTON
RONNIE BALL
SANDY BRONER
SHARON BURKE
SUKI MUNSELL
451 CORNELIA SULZER
OCCUPANT UNKNOWN
453 RAGINALD BERNT
475 HARBOR POINT BAR & GRILL
HARBOR POINT RACQUET & BEACH CLUB
LOVE 30 TENNIS SHOP HARBOR POINT PRO SHOP

SEMINARY DR 1999

1	CHARLENE HIOS
11	WENDY PAGETT
50	FIRST MARIN REALTY SALES OFFICE
68	D FRITZ
105	AHMED MOHAMED BERNARD GIORGI CHRISTIE WALKER CHRISTOPHER LIERLE FELIPE SANTIAGO JAMES SHOWERS JANE HARRINGTON MARJORIE CONNOLLY MARTHA CARLETON R SIBILIA RUDY REEVE
107	CONCEPT MARKETING CORPORATION GEORGE LEVIT LYDIA LONG MATTHEW DAVIS RICHARD COBB
108	OCCUPANT UNKNOWN
109	JOSEPH YUROVSKI LINDA RUGGIERI ROBERT CUMMINGS
110	CRAIG POTTER ERIN RILEY EVELYN DAVIS LUANNE MULLIN M MARRIOTT MARRIOTT ROBERT H NANCY HAMLETT ROBERT MARRIOTT RONA WEINTRAUB RONALD MAGDALENO SANDRA DONEGAN TERRY COTTER THOMAS STRATTON
111	CONSTANCE WYANT SARA SJOKUIST STRAWBERRY SHORES APARTMENTS SUNG PARK
115	ALLISON CAMPBELL CHARLES MARTINET J KLAUDER KATHERINE SHUMAKER MARIELLE FRANCO MICHELLE ANDERSON VALANTINE BEITSHAMOON
117	DAN MORGAN DOROTHEA SHAW

SEMINARY DR 1999 (Cont'd)

117	JOHN CRAWFORD JOSEPHINE AGNEW LEONARD CHARNLEY MARK HAHNLEIN REED HARVEY SUNNY CHONG
120	ALBERT COMPAGLIA ALEXANDER MAGUIRE BARBARA ERICKSON BETTE ELBERT DAVID POLANSHEK HARRY ROFFELSEN JENNIFER ERLWEIN JESSICA DAVIS JOHN TURNACLIFF MAHBUBEH NAHIDI MARGARETHA BLANKERT MARIA DIBBERN MARIAN SAFAPAY MERLE AKERS MORSE BYER RICHARD CARCIONE SAMI MASON VAHE BIDANIAN WILLIAM EATON
121	ANNA SINGLAR JEAN SEGAL KEVIN OREGAN MARY TEPLY MEGAN NUMAIR PHILIP SMITH ROBERT CAIN SHANNON MCGEE SYMPHONY OF SPORTS INCORPORATED
123	ERIC STAMPS GARY WRIGHT JOHN STURNEY KATHLEEN SHIFFER LUCINDA SWENDSEN MARTY MICHELI MARY CASEY METIN ILKAY SHAWN MALLAN
125	ALISON TUTHILL COLLEEN KELLY FRANK STUHLTRAGER HENRY HEITZEBERG LYNN MANISCALCO RONALD SKORUPA SHEILA CHANDOR

SEMINARY DR 1999 (Cont'd)

125	WILLIAM BERTRAND
127	BARBARA WELLBELOVED
	CONSTANCE WYANT
	ELAINE NEUWIRTH
	LINDA FOX
	LINDA HARLOW
	MARK HAHNLEIN
	NITIN SINGHAL
	PAUL SWANSON
	PHILIP MAXFIELD
	POONEH ERSKINE
	RAY HENRY
	VIRGINIA LUSK
	XIAO LIU
129	ANA REYES
	DIANE POLONSKY
	DINA GUERRA
	DONNA COHEN
	EDWARD LATTIG
	EVA TELLER
	KATHRYN TICHENOR
	KEITH NORRIS
	LINDA HIRSCH
	RONYELLE BANKS
	WALLACE DONNA
131	CHARLES LIVINGSTONE
	FRANCIS AU
	JOSE LARA
	LAURENCE GERINGER
	MARK NEUWELD
	MELINDA RICE
133	BRENT COFFEY
	CALLIE LEVINSON
	CAROLLE PHILIPPON
	DONN ROSENTHAL
	IRENE WATSON
	JONATHAN CRAWFORD
	JOSEPH DONNICI
	MARLYS MAYFIELD
	PATRICIA BROWN
135	AMIR MASSOUMI
	ERIK AUSTIN
	FRANK MARASCO
	GEORGIA CASEY
	HOWARD FISCHGROUND
	JERRY SIMONSEN
	JOHN MCALEER
	JOY MURPHY
	MA YIXUAN
	MARY MILLER

SEMINARY DR 1999 (Cont'd)

135	RACHEL COHEN STEFEN HEYER
137	ASHRAF HANAFY KARMIN SANDERSON MARRIOTT AND ASSOCIATES MISTY TASCOE NINA FELDENHEIMER PETER GLADWIN REVA SAPER ROBERT MAASS THOMAS MURRAY VALERIE SCHOOLEY ZINA RUSSELL
139	AMANDA PFIFER BEVERLY KERN GARTH CLAYBORN GLORIA CHURCHMAN KEVIN MORRIS PATRICIA HOLLAND PAUL SCHLOSSER SHIMA HARADA
141	ANA MARTINEZ CHARLES TERRAZAS DEBBIE HARKNESS DIANA HAMIL DOROTHY BURNETT ELSIE MARWEDEL KRISTEN EIMILLER LESLEY BROWN MARY DUDLEY SHARON GUY
143	ALLISON PORTO BERTRAM MASIA BRICE BUTLER CYNTHIA LUCAS G COLLOFF JOHN SCOTT JUANITA GILBERT LINDA ABUSWAY LYNN EISAMAN STEPHANIE BARTON WALTER HARDY
150	ALAN OLSON CLARENCE HARRISON DATACOMM INSIGHTS HELEN BEALE MARGARET LINDSAY MARGARET TORME MARJORY SIEGEL MASUMEH SHARIFI

SEMINARY DR 1999 (Cont'd)

- 150 MENDES GERALD H CONSULTANT
MICHELLE ORR
PAR GROUP
PAUL JACKSON
RALPH SMITH
RICHARD GRAHAM
WILLIAM BELL
- 160 BARBARA ANDERSON
BASILIA CAIN
BEE UNG
BRENDA MORRIS
C COLANGELO
D COMPER
DAVID WITT
JAN KLYCE
JANET MACDUFF
JOHN BARKER
JOSETTE MOLLOY
KATHLEEN RUVOLO
KRISTINA COLANGELO
LAUREL JAMES
LYNNE BEST
P COLLINS
TERRY BUYER
- 201 ALL SEASONS A CATERING COMPANY
- 600 MARK NEWMAN
- 605 STEVEN SCHOW
- 608 EMERALD BAY DEVELOPMENT & CONSTRUCTION COMPANY INCORPORATED
J KIM
- 609 JOSEPH FINCI
MK & ASSOCIATES INCORPORATED

E STRAWBERRY DR 1995

301	• ALLEN Robert M	383-2074
302	XXXX	00
308	SULLIVAN S A	388-7819
309	DUNLAP C J	388-2088
313	• DOODY Jas M Jr	388-7846
314	XXXX	00
317	BRASLOW Paul	388-8823 2
320	MICHAUD Wm F	388-8428
324	MCCOLGAN John	383-2883
325	XXXX	00
330	XXXX	00
333	XXXX	00
336	• WHITE Richard C	388-2833 9
344	DWELLE April	388-1330 9
	• SLAKEY Noel	388-1330 +5
	SLAKEY Noel Cfp	389-8726 +5
	STARKE April	388-1330 +5
350	KIRCHNER Nana	435-9543 3
354	XXXX	00
355	★ SISTERS MERCY	388-4361
357	XXXX	00
358	• HODGE Paul H	383-5350
361	XXXX	00
362	• LARI A	383-1680
	• LARI L	383-1680
363	XXXX	00
365	PALMISANO Peter	383-1769 7
366	XXXX	00
367	CALLINAN Thomas	383-2571
369	XXXX	00
370	XXXX	00
371	WIELE Robert	381-2568 6
373	NORRIS B L	388-5723 6
378	XXXX	00
379	XXXX	00
404	XXXX	00
405	GRENN Joseph DR	381-6212 2
409	CARD Richard W	388-3793
413	XXXX	00
415	XXXX	00
417	XXXX	00
418	• FONG Richard Y DDS	388-3205
421	XXXX	00
426	• PITTO J Russell	389-1231
	RUIZ Rocio	389-1339
427	• SCHIFRIN Alvin J	383-2150
431	OSHER Bernard	388-8311
	SACHSOSHER Barbro	388-1103
432	XXXX	00
435	• HENDRICKSON S J	383-3205
437	XXXX	00
440	XXXX	00
444	XXXX	00
445	KUHN Roger DVM	383-5799
450.....	HARBOR POINT APTS	
	ACOSTA Martin	388-6053
	ALLEN Bill	381-3814
	★ BOBBY COLE CO THE	381-5474
	BRADFIELD James W	383-4877

E STRAWBERRY DR 1995

..STRAWBERRY DR E		94941 CONT..	
	BURKE Sharon	383-0545	7
	BURMAN Carl	383-7190	
	DICK C W	383-7143	2
	EMMONS J B	381-2702	3
	EMMONS J Boone	388-5425	3
	FOERTSCH K	388-0430	0
	GILLES K	389-0709	3
	GRUBER Janice A	383-8305	
	HEDLUND Clay	383-6508	8
	JEVNE D	389-0709	2
	KARP Martin	389-8802	9
	KLUSSMAN Samantha	383-4400	0
	LEWIS Barbara	381-1634	
	LEWIS Ronald	381-1634	
	MATTHEWS L	383-3265	
	MCADAM Rick	388-2299	6
	MCGILL Daniel G	388-3024	1
	PAIGE Barry E	381-6033	1
	PERSON Annette	388-7515	+5
	RAYNER Arno A	388-4129	4
	ROMANO Armand	383-4431	0
	SCHLOSSER Len	383-7023	2
	SILL D	381-3611	+5
	TALMADGE Richard E	388-1430	4
	VANDENBERG David J	380-9835	+5
	VERLING Richard T	383-4886	4
	WILSON John P	388-8750	2
450		
451	● SULZER Henri	381-6338	0
453	XXXX	00	
475	★ HARBOR PNT RACQUET	383-3448	
	★ NET WORKS	383-0145	+5
★	12 BUS	138 RES	10 NEW

SEMINARY DR 1995

SEMINARY DR 94941 MILL VALLEY		
WEALTH CODE 6.8		
101	XXXX	00
105	APARTMENTS	
	• BERNARD	388-4843 6
	CLARKE John S	389-9155 4
	GIORDI Elisabeth	383-7830 2
	MURPHY Michael	388-0848 +5
	ROSSE J F	388-1829 6
	SHOWERS James	389-9527 2
	VALE Marlene DO	389-9155 4
	WHITE Tom	389-8665 4
106	XXXX	00
107	• CONCEPT MARKETING	383-4280 3
	• LEVIT GEORGE	383-4280 3
	SCHIFFMAN Nettie	389-1735
	SCHIFFMAN Seymour	389-1735
109	LATTIG Bruce	383-3769 2
110	APARTMENTS	
	• BISH John C DR	383-9233 8
	• COTTER Terry	383-6806 1
3C	• GAINER Stephen R	383-8683
1D	• KLEN E M	383-6553
	MARRIOTT M	383-7449 0
	MARRIOTT Robert H	383-9410
	SCHAFIRO Nicole	381-4580 4
	• SCHAPIRO NICOLEASC	381-4525 4
	SICLIANO Marc	389-1469 3
	WEINTRAUB Rona	386-7598 7
110	XXXX	00
111	• STRAWBERRY SHR APTS	383-6688
115	CLARE Joan	388-7760
	CLARE Ron	388-7760
	MORTENSON Curt	388-5250 +5
	SICKLES Steven	381-1134 2
117	CHARNEY Mark	381-9216 4
	HANKLEIN Mark	383-7116 4
	SHAYHANKLEIN M E	383-7116 4
	TOMPONS Harry	381-2335
119	XXXX	00
120	APARTMENTS	
2E	• ADAMS E	388-9744
	BAMBIKIAN Karo	383-6394 +5
	• CARICONE Richard	388-1275
	CHARLES R W	381-1452 2
	ELBERT B G	381-3072 4
	• LAIRD David	381-0347 6
	MINCK Chris	383-5850 0
	MINCK Chris	383-6727 +5
	• SVENDSEN Paul	381-9933 9
120	XXXX	00
121	MONELLI A N	383-4368
	SCHAFER Int	389-9702 +5
	• SYMPHONY OF SPORTS	388-7273 4
123	BERNSTEIN Abraham	383-6685 6
	LUSTIG Christian W	383-5170
	LYLE David	383-9412 +5
	MICHELL J	388-0895 6
125	APARTMENTS	
	COBI Rodney	381-4741 3
	GERLACH Robert J	388-1854 2
	KUNDROT Jason A	389-5467 4
	STUHLTRAGER Frank J	388-9479 7
	WEBER Donald	389-0712 9
125	XXXX	00
127	LEYDECKER John K	388-6625 9
	ORRINDAN Mary	383-1910 0
	WELLBELOVED R S	383-8683 1
	WELSH William	380-8404 4
129	NORRIS Keith	383-8234 +5
	PALATKA Aida R	381-2747 8
	SAPER R	383-7664 7
131	GERINGER Laurence	388-0914
	LIVINGSTONE Chas B	383-8228
	LOWE Irving	388-6506
133	MARTINET Charles A	388-3366 4
	WILSON Walter E	389-8324 9
135	DICKERSON Vic	383-6017
	RAPHAEL L	383-4168 2
I	CASEY G M	383-7321
I	CASEY Robert W	383-7321
137	• BUTLER MACO INVST	388-7661 3
	FAIN Haskell	383-5717
	FAIN Linda	383-5717
	KOMISSARCHIK Edward	380-9325 4
	KOMISSARCHIK Stella	380-9325
	• MARRIOTT AND ASSOCS	383-9410 2
139	HOFFMAN C Fred	388-7615 6
	LEVINSON J	383-2875
	ROSAZZA Gene	389-0708 8
141	ALCAN CABLE WEST	
	ACREE Cheryl	388-2635
	GRIMALDI Carol	383-5844 2
	RYDER Robert	388-7354 3
141	XXXX	00
143	APARTMENTS	
	BROWN Jas W	388-7416 +5
	COLLOFF Geoffrey	388-5840
	COLLOFF Geoffrey	388-5843 0
	TUTOR Judith	383-5885 2
J	CAMPBELL E F	383-6393
143	XXXX	00
150	APARTMENTS	
	ADAM J	388-0126 +5
	BABCOCK Beverly	389-1324 3
	• LINDAY M	381-6312 9
	• MENDES GERALD CNSLT	381-5500 9
	• MORRISON Steve	389-9148 1
	• PELLECCIA ESTHER P	389-6835 2
	• STERN Charles	389-0854 3
150	XXXX	00
160	APARTMENTS	
1A	• ANDERSON Marilyn	383-0534
3E	• COMPER D	383-8475
3E	• COMPER John	388-4418
	• HOPE Craig R MD	388-6685 9
	• KLYCE A M	388-4953
	UNG Bee Kok	383-0282
160	XXXX	00
NO #	ARGO John	381-5272 4
NO #	• BAPTIST BOOK STORE	388-1133 1
NO #	BARLEY Timothy	388-7346 4
NO #	CHO Tom	381-2674 3
NO #	CHUNG Mae In	381-9857 3
NO #	DOVER Daniel	383-5849 4
NO #	FURUWARA Atsuyoshi	389-5154 2
NO #	• GOLDEN GATE BAPT BK	388-1133 0
NO #	• GOLDEN GATE BAPTIST	388-8080
NO #	• GOLDEN GATE SEMINRY	388-8080
NO #	JOO Yanghee	381-6649 4
NO #	• KAO Tracy Chia	389-0919 4
NO #	• KIM Jooho	381-3824 +5
NO #	• KIM Soo Hyun	381-1146 4
NO #	• KIM Young Soo	381-2139 2
NO #	• LAPOF John Lee	388-6415 +5
NO #	LARM Brooke	389-8370 3
NO #	LARM Terry	389-8370
NO #	LEE Marice	383-4921 2
NO #	• MARIN CHEVRN CR WSH	383-5900 7
NO #	MARTIN M	388-2851 +5
NO #	ORTIZ Gae	388-1348 3
NO #	ORTIZ Nelda	388-1348
NO #	OSTERHOUT Daniel	388-3657 4
NO #	• PINNICK Paul	381-9425 +5
NO #	SCHNEIDER Jamie	388-5939 +5
NO #	SEAWRIGHT Floyd	389-6814 1
NO #	SHELTON Kevin	381-2065 3
NO #	• THE MARION EAKINS	381-2684 +5
NO #	TIEBOUT Steven	381-5272 4
NO #	TURNER David	388-6056 +5

NEVER EXCEPT AS AUTHORIZED IN WRITING BY I

E STRAWBERRY DR 1990

301	ALLEN Robert M	383-2672	7
302	XXXX	00	
308	SULLIVAN S A	388-7819	
309	DUNLAP C J	388-2068	
313	DOODY Jas M Jr	388-7846	3
314	MANN Judy	383-0270	+0
	MANN Wm	383-0270	+0
317	SAFRAN Thomas L	383-9411	+0
320	MICHAUD Wm F	388-8428	
324	MCCOLGAN John	383-2883	
325	FOX Frederick	388-6508	
330	XXXX	00	
333	XXXX	00	
336	WHITE Richard C	388-2833	9
344	XXXX	00	
350	KIRCHNER Nana	435-9543	
354	XXXX	00	
355	SISTER Superior	388-4361	
357	CHAN Anthony Y	383-1904	
	CHAN Ellen	383-1904	
358	HODGE Jayne	383-0817	
	HODGE Paul	383-0817	
	HODGE Paul H	383-5350	1
361	XXXX	00	
362	LARI A	383-1680	
	LARI L	383-1680	
363	LEE Theodore B	388-3700	3
365	PALMISANO Peter	383-1769	7
366	LAPKIN Lawrence D	383-6650	8
367	CALLINAN Thomas	383-2571	
369	*G K CONSTR INC	383-1434	8
370	XXXX	00	
371	WIELE Robert	381-2568	6
373	NORRIS B L	388-5723	3
378	XXXX	00	
379	XXXX	00	
404	XXXX	00	
405	XXXX	00	
409	CARD Richard W	388-3793	
413	SNAZELLE Gregg	388-8957	
415	XXXX	00	
417	XXXX	00	
418	FONG Richard Y DR	388-3205	
421	XXXX	00	
426	LONDON J	381-3825	+0
427	SCHIFRIN Alvin J	383-2150	9
431	OSHER Bernard	388-8311	
	SACHSOSHER Barbro	388-1103	3
432	XXXX	00	
435	HENDRICKSON Chas G	383-3205	
437	XXXX	00	
440	XXXX	00	
444	XXXX	00	
445	KUHN Roger DVM	383-5799	
450	HARBOR POINT APTS		
	ARNOLD Herbert	381-9991	9
8	ASBURY R L	388-4731	1
	BURKE Sharon	383-0545	7
	BURMAN Carl	383-7190	
	BURMAN Mirah	383-7190	
2	CAVALLI Glenn	383-9649	
	DRAKE William R	389-0647	9
	FOERTSCH K	388-0430	+0
	GRUBER Janice	383-8305	3
	HARRIS D Alan	389-1032	+0
	HARRISON William Jr	388-4950	8
	HEDLUND Clay	383-6508	8
	KARP Martin	389-8802	9
	KLUSSMAN Samantha	383-4400	+0
	KRAVIG Marilyn	381-2551	2
	LANCASTER David P	383-6756	+0
	LEE Lamont J	389-8042	+0
	LEE Lance J	389-8042	+0
	*LONGO ASSOCIATES	381-8639	9
	LONGO R J	381-4849	9
	*MALLARD GROUP INC	381-6234	+0
	MATTHEWS L	383-3265	5
	MCADAM Rick	388-2299	6
	ROMANO Armand	383-4431	+0
11	SCHEINER Paul T	388-5065	1
	STOUT Alan P	388-3759	
	STUMPO Lou	383-9497	3
	TOLY Elde V	388-0345	
	VINSON Wm Jr	388-0347	
	VIRKLER Lynn H	381-4941	8
3	WEBB Aileen L MD	388-1442	
450			
451	SULZER Henri	381-6338	+
	SULZER Joelle	381-0503	+
475	*FLORA DANICA HARBOR	381-0809	
	*HARBOR PNT RACQUET	383-3448	
*	15 BUS 128 RES 17 NEW		

SEMINARY DR 1990

SEMINARY DR 94941 MILL VALLEY		
20	*ANTOVICH CONSTR	381-2815 +0
101	XXXX	00
105	BARKMAN E A	389-0320 +0
	*BERNARD	388-4843 6
	FARRELL Ric	389-0220 +0
	ROSSE J F	386-1829 8
F	GIORGI Elisabet	383-7630
106	XXXX	00
107	DANIELSON S	381-0259 6
	KNOWLES Ernst	389-0421 9
	KNOWLES Michael	389-0421
	SCHIFFMAN Nettie	389-1735
	SCHIFFMAN Seymour	389-1735 9
109	MARTIN N	381-2069 9
110	APARTMENTS	
	BISH John C DR	383-9233 8
3C	GAINER Stephen R	383-8683
1D	KLEIN E M	383-6263
	*MARRIOTT AND ASCTS	383-9410 9
	MARRIOTT M	383-7449 +0
	MARRIOTT Robert H	383-9410
	MCGREGOR C	383-4864 9
	MCGREGOR Veronica	383-4864
	MITCHELL Matthew	389-1347 +0
	SCHOONMAKER Cathy	383-8482 7
	SWIG N	383-7527 4
	WENSTRAUB Rona	386-7598 7
110		
111	BURNELL Laurence E	383-3297
	CARTER Charles A	383-1429 5
	*STRAWBERRY SHR APTS	383-6668
115	ADLER S F	381-2306 9
	EDWARDS Michael C	381-0606
	B+NIPPON CARPET CLNER	383-4010 5
117	APARTMENTS	
	GOSSSEL James	381-8172 8
	HEATH M	383-7407 6
	LEROUX Guy M	386-3844 8
	LYALL Max	386-1606 6
	SIGURDAR Adda	381-2056 7
	TOMPKINS Harry	381-2336 2
117		
119	XXXX	00
120	APARTMENTS	
2E	ADAMS E	386-9744
	CARPHONE Richard	386-1275 3
	GRACE Cathrine A	383-8007 4
2F	KING A V	386-2163 3
	LAIRD David	381-0347 6
	MINCK Chris	383-6850 +0
1A	NOURAFSHAN Ben	383-8394 1
	RISKIN Ron	383-8389 7
	SVENDSEN Paul	381-9933 9
120		
121	MONELLI A N	383-4368 2
	SCROOGS J C	386-7096 2
	SHROYER Johnny L	381-8642 9
	SPLINTER V A	386-7813 2
123	BERNSTEIN Abraham	383-8685 6
	LUSTIC Christian W	383-5170
	MCGUINNESS Terry	386-6426 9
	MICHEL J	386-0895 6
125	DENSER S M	386-6240 3
	FERMANICH T	383-9423 3
	STUMTRAGER Frank J	386-9479 7
	WEBER Donald	386-0712 8
127	LEYDECKER John K	386-6625 9
	MADISON Jeff	386-3601 6
	ORRORDAN Mary	383-1910 +0
	SCHNEIDER Steven N	381-0212 7
129	APARTMENTS	
	JOSEPH Tyrone A	383-0853 2
	KELLEY V	383-2257 2
	PALATINA Aida R	381-2747 8
	SAPER R	383-7864 7
	WEISS L	383-2586 9
129		
131	APARTMENTS	
	BURNS E A	386-6730 1
	GERINGER Laurence	386-0914 2
	HUNTON Cledy L	381-8296 +0
	LIVINGSTONE Chas B	383-8228 2
	LOWE Irving	386-6506 1
131		
133	WEBSTER H L	383-7417
	WILSON Walter E	389-8324 9
135	DICKERSON Vic	383-8017 5
	SMITH M	386-4434 7
I	CASEY G M	383-7321
J	CASEY Robt W	383-7321
137	APARTMENTS	
	BARNES Carol A	383-6986 6
	BEGLEY J	381-3346 8
	CHELSEY Frank	381-2668 +0
	FAY Peter B	381-4658 7
	SMILEY T R	381-8163 6
	WARREN Hall	383-9186 8
137		
139	HOFFMAN C Fred	386-7615 6
	LEVINSOHN J	383-2675 2
	ROSAZZA Gene	389-0706 8
141	ALCAN CABLE WEST	
	ACREE Cheryl	386-2635
	BASS H	383-2465 6
	HOUSER Robert	383-8617 +0
	LECOUNT Barbara	383-8802
	LECOUNT Sam	383-8602
	MANCIA Giovanna	386-6613 2
	SPEYER Philip P	383-8787 6
141		
143	APARTMENTS	
	COLLOFF Geoffrey	386-5940 3
	COLLOFF Geoffrey	386-5943 +0
	CURTIS Judy	383-5885 5
	EISAMAN L S	383-2720 3
	HICKEY Jas L	383-6456 9
	LOWRY E	383-3754 9
	PENNINGTON M B	389-1246 9
J	CAMPBELL E F	383-6393
143		
150	APARTMENTS	
1B	DAMBROSIA Guy	383-5932
	LINDSAY M	381-8312 9
1A	MENDES Gerald	386-8069
	*MENDES GERALD CNSLT	381-5500 9
	MILLER Worth	386-0541 8
	TORME M A	383-2766 3
150		
160	APARTMENTS	
1A	ANDERSON Marilyn	383-0534
	COLANGELO C DR	381-1566 +0
3E	COMPER D	383-8475
3E	COMPER John	386-4416
	FORESTI C	386-4392 8
	HOPE Craig R MD	386-6685 9

SEMINARY DR 1990

1990		94941 CONT	
SEMINARY DR			
KLYCE A M		388-4953	1
MCOJUEEN John R		383-2354	
RYDER Robert		383-4910	8
UNG Bee Kok		383-0282	5
WACKETT B		383-6948	
WELLBELOVED R S		383-8583	6
160.			
201	XXXX	00	
202	XXXX	00	
204	XXXX	00	
223	XXXX	00	
585	★HOUSE OF FLOWERS	381-2740	9
602	STUBBLEFIELD Jerry	383-1549	2
604	HARROP Clayton K	383-7769	
	HARROP Shirley	383-7769	
NO #	ACTON Chanelle E	381-8352	+0
NO #	ACTON David M	381-8352	+0
NO #	AGERS Mimi	389-0314	9
NO #	AGUE Bill	389-1606	+0
NO #	BALLEW Larry	381-2739	9
NO #	BALLEW Sarah	381-2739	
NO #	BEHM Howard	389-9427	+0
NO #	BEHM Kathy	389-9427	+0
NO #	BENDEWALD Jim	381-3518	
NO #	BENDEWALD Kathleen	381-3518	8
NO #	BISHOP David	383-5823	
NO #	BISHOP Sally	383-5823	
NO #	BLAKE J	388-6925	+0
NO #	BOLEN Edward	383-5914	8
NO #	BRANDT Paul	381-2501	+0
NO #	BRANDT Theresa	381-2501	+0
NO #	BRANGENBERG J	381-2949	4
NO #	BROWN Arthur B	388-6811	9
NO #	BROWN Susan R	388-6811	
NO #	BRUNSON Ernie	388-2855	6
NO #	CHIEN Martin	381-8718	+0
NO #	CROTINGER Steven	389-0510	9
NO #	DABNEY Darrell E	389-8228	9
NO #	DANA Becky	383-9320	+0
NO #	DANA Marc	383-9320	+0
NO #	DOBLER Frederick C	388-2639	
NO #	DOBLER Joung Soon	388-2639	9
NO #	DUCHARNE M	381-1589	+0
NO #	EARLE Dina	389-8906	9
NO #	EARLE Tim	389-8906	
NO #	EITEMILLER M	383-0616	+0
NO #	FICKLINALRED Paul	381-3145	9
NO #	FICKLINALRED Robin	381-3145	
NO #	FLAGG Andrew Lorin	381-1385	7
NO #	FLAGG Connie	381-1385	
NO #	FLEMING Bill	389-1622	+0
NO #	FLEMING Donna	389-1622	+0
NO #	★GOLDEN GATE BAPTIST	388-8080	2
NO #	★GOLDEN GATE BAPTIST	388-9991	4
NO #	★GOLDEN GATE BAPTIST	388-9970	4
NO #	★GOLDEN GT BAPT	388-8085	+0
NO #	★GOLDEN GT BAPT	381-0760	+0
NO #	★GOLDEN GT BAPT BKST	388-1133	+0
NO #	★GOLDEN GT BAPT CAFE	388-8083	+0
NO #	★GOLDEN GT BAPT LBRY	388-8084	+0
NO #	GOODSON Scott	381-6716	8
NO #	GRAMLING Gary	381-0610	9
NO #	HARRIS Steve	381-8023	9
NO #	HATCHETT Dennis	388-5702	9
NO #	HATCHETT Jeannie	388-5702	
NO #	HENDRICKSON Sue	383-2064	+0
NO #	HOFFMAN Ellie	388-1825	+0
NO #	HOFFMAN Fred	388-1825	+0
NO #	HOGG Jim	389-1608	9
NO #	HOLCOMB Larry	389-1308	+0
NO #	HOLCOMB Linda	389-1308	+0
NO #	HORNE Walker B	389-0405	+0
NO #	HSIEH Howard	381-8830	+0
NO #	JOHNSON Claudia	389-0748	9
NO #	JOHNSON David	389-0748	
NO #	JORDAN Randy	381-3432	9
NO #	KAROUMI Basim	389-8815	9
NO #	KATO Kaori	383-6154	+0
NO #	KON S K	389-0531	9
NO #	KRULISH B	389-8213	
NO #	KRULISH K	389-8213	9
NO #	LAMBERT Amy	381-0744	+0
NO #	LAMBERT Stephen	381-0744	+0
NO #	LILLY S C	389-9347	+0
NO #	LOWRY Daniel R	389-8528	9
NO #	★MARIN CHEVRN CR WSH	383-5900	7
NO #	MCCARTHEY Warren C	381-5941	8
NO #	MCINTYRE Roy	389-8547	9
NO #	MREMA Kitharasa	381-4027	+0
NO #	MYERS Gregory	383-6735	+0
NO #	OH Hannah	383-3871	8
NO #	OTT Ron R	388-1353	+0
NO #	PACHECO Carol	389-1641	+0
NO #	PACHECO Wade	389-1641	+0
NO #	PARK Ineik	389-9416	9
NO #	PELLEY Boyd	381-8926	9
NO #	PORTO David	383-8735	9
NO #	PROCK G Doyle	383-6752	+0
NO #	RIDDLE Dean	381-8142	6
NO #	ROGERS Lisa	383-6420	9
NO #	SANDERFORD P	388-2747	+0
NO #	SANDLIN Mark	381-3850	8
NO #	SHEN Stephen X	383-8752	+0
NO #	SHORT Charles	388-3216	9
NO #	SHORT Stephanie	388-3216	
NO #	SPENCER Harry O	389-1629	9
NO #	STRUNK Dean	389-0216	9
NO #	STUTZMAN Rodney	381-8355	+0
NO #	★SUMIWATY	389-9640	+0
NO #	WORLEY Phillip	383-4936	+0
NO #	YAMADA C M	389-0531	9
NO #	YOST Robert Carson	383-8314	+0
★	17 BUS	210 RES	55 NEW

E STRAWBERRY DR 1985

301	ALLEN ROBT M	383-0641
302	GAULT S N	383-2010
	STULTZ E R DMD	383-2010
305	EHRER M R	388-1552
308	SULLIVAN S A	388-7819
309	DOSS PAUL C	388-6046
	DUNLAP C J	388-2068
313	DOODY JAS M JR	388-7846
314	MANN WM	383-3757
317	BERNEY STANLEY	381-2844 +5
320	MICHAUD WM F	388-8428
324	MCCOLGAN JOHN	383-2883
325	FOX FREDERICK	388-6508
330	XXXX	00
333	XXXX	00
336	FLETCHER HARRY	381-3054
344	XXXX	00
350	KIRCHNER NANA	435-9543
354	XXXX	00
355	SISTER SUPERIOR	388-4361
357	CHAN ANTHONY Y	383-1904
358	HODGE MARK	383-7451
	HODGE PAUL	383-0817
	HODGE PAUL H	383-5350
361	MUNDEN RICHARD	383-9458
362	COHEN HOWARD J	383-6255 +5
363	LEE THEODORE B	388-3700
365	RECYCLOTOPE INC	381-1961 +5
367	CALLINAN THOMAS	383-2571
	CALLINAN THOMAS W	383-7974
369	KOKALIS GEO	383-1434
370	BOROUMAND A	383-5939
371	XXXX	00
373	NORRIS B L	388-5723
378	XXXX	00
379	XXXX	00
404	XXXX	00
405	OSULLIVAN THOS	383-1987
409	CARD RICHARD W	388-3793
413	SNAZELLE GREGG	388-8957
415	XXXX	00
417	SMITH GORDON	388-8270
418	FONG RICHARD Y DR	388-3205
421	FETZER RODNEY	383-9216
426	BORNSTEIN ALAN	383-1072
427	LAMPE THOS R	388-4801
431	OSHER BERNARD	388-8311
	SACHSOSHER BARBRO	388-1103
432	XXXX	00
435	HENDRICKSON CHAS G	383-3205
437	XXXX	00
440	XXXX	00
444	TURSKI VLADIMIR J	383-1700
445	KUHN ROGER DVM	383-5799
450	HARBOR POINT APTS	
	ANDERSON J	383-8691
8	ASBURY R L	388-4731
31	BECHTHOLD S	383-0367
	BRYSON J BARRY	383-5392
2	CAVALLI GLENN	383-9649
	CORBELL KATHLEEN	388-3303 +5
	DEQUIR CHARLES	383-7463
19	DUCKOR JERRY	383-0545
64	FREEMAN GARY	388-2884
53	GALBRAITH GEOFF	383-1978
15	GOLDEN WM T	388-2801
	GRUBER JANICE	383-8305
	HANFT RICHARD L	383-6095 +5
	HARDER C	388-7152 +5
	HARRELL SAM R	383-4381 +5
6	HEINZE GUS	388-8745
	HILL CHATHERINE	388-3929
	KRAVIG MARILYN	381-2551
	KURET J K	383-8691
	MATTHEWS L	383-3265 +5
202	OTIS GARTH A	381-1354
59	PFENDLER PETER G	388-8377
	ROE JOHN L	381-1652 +5
43	ROUTH DOUGLAS C	381-0716
11	SCHEINER PAUL T	388-5065
	STOUT ALAN P	388-3759
	STUMPO LOU	383-9497
	TOLY ELDE V	388-0345
	VANHOOTE GEM GENE	383-5116
	VINSON WM JR	388-0347
3	WEBB AILEEN L MD	388-1442
16	ZAİK J	388-9445
450		
451	PEDARSANI ABBAS	383-7835
475	FLORADANICA HRBR PT	381-0809
	HARBOR PNT RACQUET	383-3448
*	11 BUS 132 RES 15 NEW	

SEMINARY DR 1985

Table with columns for street name, address, and phone number. Includes sections for SEMINARY DR 94559 CONT, SEMINARY DR 94941 MILL VALLEY, SEMINARY DR 94941 CONT, and SEMINARY DR 94941 CONT. Lists various apartment buildings and individual units with their respective contact information.

NOT BE KEY-PUNCHED, ENTERED INTO A COMPUTER OR PHOTOCOPIED IN ANY MANNER

E STRAWBERRY DR 1980

301	ALLEN ROBT M	383-0641
302	GAULT S N	383-2010+0
	STULTZ E R DMD	383-2010+0
305	EHRER M R	388-1552
309	DOSS PAUL C	388-6046
	DUNLAP C J	388-2068 7
313	DOODY JAMES M JR	388-7846 6
	DOODY R E	388-6030 6
314	MANN WM	383-3757 2
317	BROWNELL CORA	381-0315+0
	DEBOER RACHEL	381-0315+0
	LUMBARD LYNN C	381-0315+0
F	CRAIG MARGUERITE	381-0315+0
320	MICHAUD WM F	388-8428 5
324	MCCOLGAN JOHN	383-2883
325	FOX FREDERICK	388-6508 9
330	HASKETT L B	383-4630+0
333	MACDONALD ALAN	383-8297 8
336	LOCHRIDGE JOHN H	388-3699 4
	LOCHRIDGE SARAH	383-6763+0
350	KIRCHNER NANA	435-9543 5
354	YUNGUL SULHI H	383-5245 9
355	SISTER SUPERIOR	388-4361 8
357	CHAN ANTHONY Y	383-1904 9
358	HODGE PAUL	383-0817+0
361	KAHN PAUL G	383-2068+0
363	NYE ROGER	388-9584 7
367	CALLINAN THOMAS W	383-7974 9
	CALLINAN THOMAS	383-2571 9
370	TASRESHI R	383-1646+0
371	ANDERSON WALTER	383-3849+0
373	PETERS WALLACE E	388-5723 8
378	FITZGERALD JACK	383-7736 8
379	SHAPIRO MAX	383-7800+0
	SHAPIRO MAX	383-7801 9
404	HUNGERFORD MARK C	383-2210 5
405	OSULLIVAN THOS	383-1987
409	CARD RICHARD W	388-3793 6
413	SNAZELLE GREGG	388-8957 8
415	XXXX	00
417	HANSEN G	383-2061+0
	SMITH GORDON	388-8270 9
418	FONG RICHARD Y DR	388-3205
421	XXXX	00
426	JOHNSON RALPH M	383-2850 9
427	LAMPE THOS R	388-4801 5
431	OSHER BERNARD	388-8311
432	BRAVERMAN M H-MD	332-0822 6
435	HENDRICKSON CHAS G	383-3205 2
437	XXXX	00
440	XXXX	00
444	TURSKI VLADIMIR J	383-1700
445	KUHN ROGER-DVM	383-5799 7
450.....	HARBOR POINT APTS	
	ADDUCCI CAROLYN	388-5225 9
37	ARMSTRONG ALLEN H	388-3105 4
	ARRUFAT MARK	388-2884 8
	BECHTHOLD S	383-0367 8
9	BROWN BARBARA	383-5453 7
71	BUSHMAN RONALD	388-5006 7
	CAHALAN MICHAEL	383-1939 9
	CALABRESE J	383-7440 9
	CAVALLI GLENN	383-9649+0
	COHEN S ALAN	383-5621 9
	CULLENS JOHN	381-0564+0
	CUMMINGS ROBERT L	383-1431 9
64	DAVIS DAVY	388-2884 8
	DUCKOR JERRY	383-0545 9
	FIELD H	383-5530 9
	FREEMAN GARY	388-2884 9
	GOLDBECK TED M JR	388-5225+0
	GOLDEN WM T	388-2801 8
4	HEASLIP JUNE P	388-2782
	HEINZE GUS	388-8745+0
47	HEWSON J	383-4119 5
	HYMAN JOAN	383-5621 9
65	LEVIN C A	383-0544 2
25	LEVIN L JAS	388-1440 7
41	LYONS JACK B	383-0550 8
	MATTHEWS L	332-6766 4
	MCADAM RICK	388-6106 8
	MCCOY ANGELA	383-3188 9
	MCHUGH J	383-7096 8
	MCMANUS L	383-5094+0
	MCTIGUE G E MIKE	388-9615 9
14	MINISH B C	388-3712 5
35	PEACE JOHN C	383-1571 8
	PFENDLER PETER G	388-8377 7
	POUST V	383-5612
	PRICE V	388-3417 9
	REESE GORDON	388-0347+0
	RHODES B	383-0279 6
	ROLLERI S	383-0875 9
	ROUTH DOUGLAS C	381-0716+0
	STOUT ALAN P	388-3759+0
	SUDNIKOFF DONALD	381-0775 9

COPYRIGHT HAINES & CO. 1980

E STRAWBERRY DR 1980

Target Street	Cross Street	Source
STRAWBERRY DR E		94941 CONT
TOLY ELDE V		388-0345+0
TROY MARIANNE		383-1939 9
VINSON WM JR		388-0347+0
WARD GAYLE R		388-5151 9
WEAVER KAREN		383-3188+0
3 WEBB AILEEN L-MD		388-1442 6
WHITTLESEY BRENT		388-2884 8
WITKER DAVID		388-6106 8
ZAIK J		388-9445+0
450.		
475★	HARBOR PNT RCQT CLB	383-0676 8
★	HARBOR POINT M&L	383-4455+0

SEMINARY DR 1980

SEMINARY DR 94941		
MILL VALLEY		
105.....	APARTMENTS	
	DONHOFF JOHN	388-2589+0
	WATSON LARRY C	383-8764 9
B	JAHNKE ROBIN	388-7368 9
B	MASON CAROL	388-7368 9
E	HOLMES ROGER B	388-9514 9
F	GIORGI ELISABET	383-7830 5
G	GILLMORE ALAN	383-2947 9
K	GATELL A M	388-7461+0
L	WEBB RICHARD M	388-3677 9
105		
106	ROBINSON GARY	388-9075+0
107.....	APARTMENTS	
A	DANIELSON S	381-0259 9
B	LYNCH L	388-8719+0
C	FRIEDMAN HEIDI	388-9181+0
D	URQUHART F B	383-5229 8
E	BOATES JIM	383-8783 9
F	MCCORMICK ASTRID	388-4961 6
107		
109	HOPPIN BERNARD	383-8936 9
	SHOESMITH RODNEY	388-4364+0
C	MANNING DANNY	383-5931+0
110.....	APARTMENTS	
	COTTER RALPH E	383-2788 7
1A	CRENSHAW A E	383-3631 7
	DAVARI REZA	383-1922+0
	DIKINIS DAUM V	383-9237 8
	DONEGAN S	381-0308+0
3C	GAINER STEPHEN R	383-8683 9
1D	KLEIN E M	383-6263 8
	KOENIG JOHN P	388-7140+0
	LINGENFELTER S	388-8660 8
	MAHER JOHN F	388-7492 8
	PINNELL N R	383-5321+0
	RECUPERO M	383-4653 7
	TROP NEIL	383-6491+0
	VODDE ROBT	388-7047 7
	ZAHORSKY GEORGE N	383-4711+0
110		
111.....	STRAWBERRY SHRS APTS	
137J	BURNELL LAURENCE E	383-3297 5
	ETSEBETH S C	388-1103 9
	GOULD CHERYL	383-2123 7
	HALTEH OUSAMA	383-4998 8
	JHAVERI NIHAR	383-2870+0
	KRAMB ROBT G	383-2598 7
	PATRICK PEGGY	388-3914+0
	REID ANDREW	388-3243 8
127D	SMITH G M	388-5706 8
*	STRAWBERRY SHR APTS	383-8688 4
	WALSH KATHLEEN M	383-7598 7
	WATERSON J	388-3914 9
111		
115	BROWN LINDA L	383-4757+0
	EARNSHAW S	388-1632 9
	PETERSON KAREN D	383-4757 8
B	NORDHOFF DIANNA	383-8261 8
117.....	APARTMENTS	
	LUTHER JAY	383-5391+0
	ROBINSON C M	381-0516+0
	WELLS STEPHINE	388-6495 9
D	ROGERSON BRIAN H	388-7803+0
F	WICKS S	388-9739 9
117		
120.....	APARTMENTS	
	ADAMS E	388-9744 8
	BROWNELL P C	388-5443+0
	BUTLER JOHN	388-8604+0
	GOLD B	388-8604+0
	GOLDMAN A M	383-5627+0
	KING A V	388-2163 7
	LUDWIG E A	388-6174+0
*	MIRAFLORES DEVLPMNT	383-8220
*	MIRAFLORES HOLDG CO	383-8220 9
	OFFENBACHER S	383-3929 9
	SULLIVAN JOHN J	383-2586+0
	SVENDSEN PAUL	388-7101 8
1D	SWANSON HERB A	388-3827 8
3C	TEBBE S	388-8090 7
	WILLIAMSON JOHN N	383-5627+0
120		
121.....	APARTMENTS	
	RADKE B	383-8229 1
D	SPLINTER V A	388-7813 7
F	SULLIVAN GENE	383-5716+1
G	RICHMONDWATSON C W	383-0171+1
I	CASELLA GARY	383-0496
K	SHOWALTER V	388-9328
L	MONELLI A N	383-4368
121		
123.....	APARTMENTS	
	BEGLEY R	383-8835+
	CHESUS THOS E	383-5170+
	LUSTIC CHRISTIAN W	383-5170
B	DOYLE J E	388-8888

SEMINARY DR 1980

SEMINARY DR	94941 CONT.	
F MALAND D	388-3737 6	
H DONLEY CAROLINE K	383-1741 5	
I MICHELI J	388-0895+0	
J MCGUINNESS TERRY	388-6426+0	
K CRAIG S	383-8046 9	
123		
126	APARTMENTS	
CROSBY ROBERT L	388-0354 9	N
KING E G	383-9084 8	N
TREARROW L	388-3597+0	N
B KAVANAGH DONALD	383-8443+0	N
D DENSER S M	388-6240 7	N
E COHEN BENJAMIN	383-4477 5	N
I MADSEN T K	383-2882+0	N
J FERMANCH THERESA	388-4852+0	N
K THOMAS JOANN	381-0467+0	N
L COROMETRICS MED SYS	383-4722 7	N
L MEYER GARY L	388-2291 6	N
125		
127	APARTMENTS	
HANSEN J	383-7952+0	N
HARVEY DERRICK	383-6973+0	N
ZINK KATHLEEN	383-8685+0	N
A PEISER PENNY	388-8553 9	N
A UNIVRSL LIFE CHURCH	388-2786+0	N
B HANKINS V J	381-0532+0	N
C CAREY D	383-4792 5	N
F DEEGAN L	383-6170 9	N
G MILLER GALEN V	388-6133+0	N
L ONEILL DON R	383-4486 5	N
127		
128	APARTMENTS	
POULSON C	388-1505+0	C
C SLOAN S O	388-4514+0	C
F CHRISTY C	388-5899 7	C
H LUFF B	388-7947 9	C
I JOSEPH TYRONE A	383-0853+0	C
K LEITH DAVID A	381-0484+0	C
L HANTZSCHE N	383-7955+0	C
128		
131	APARTMENTS	
KALISKI ROBERT	388-8730 9	
KNUDSEN M	383-7449 8	
KREBS REBECCA	383-3640 9	
C LIVINGSTONE CHAS B	383-8228 8	
J GOLDMAN LEA	388-8034 8	
K GERINGER LAURENCE	388-0914+0	
L LOWE IRVING	388-6506 5	
131		
133	DEROSA DOUGLAS	383-6521 9
WEBSTER H L	383-7417+0	
I HELD MARTIN J	383-3327+0	
135	APARTMENTS	
DELICCHI F	383-3258 9	
KEHE DAVID O	388-6992+0	
POLETTI S	383-3258 9	
B GUERRERO ELIZABETH	381-0319+0	
D VASS A	388-2858+0	
D VASS J	383-1981+0	
F PARKER MARGUERITE	383-6740 9	
G MAY LES	383-9146+0	
I CASEY G M	383-7321 7	
I CASEY ROBT W	383-7321 7	
K LAXEN J F	388-1685 7	
135		
137	APARTMENTS	
A ADULTSACHLDN SPEECH	383-8675+0	
BRESNAHAN C M	383-7350 8	
CHRISTENSON D	381-0239+0	
HELMINKA N	383-7350 8	
KENDALL JUDY	383-3010 9	
WILLIAMS CHARLES	383-8675 9	
WITT SUSAN	383-3010 9	
A HOGUE WAYNE	383-6964+0	
B MCCOMBS D CHRIS	388-5467+0	
F MARKS JOHN P	383-4821+0	
H PINSON WM SR	383-7407+0	
K LAFFEY K	383-0660+0	
137		
139	APARTMENTS	
COKE W J	381-0598+0	
ENGLASSON E M	383-7351 8	
JACKSON TIM	383-7351+0	
SIMS C	388-0474 7	
A GRIGGS FRED	388-8524 8	
D CLIMMINGS D	388-9718 9	
G HIATT S L	383-4459 9	
H ALLEN JOHN M JR	383-3237 9	
J HOFFMAN C FRED	388-7615 8	
139		
141	ALCAN CABLE WEST	
ACREE CHERYL	388-2635 9	
GUTIERREZ A M	388-1837 8	
HARRIS PAULA	383-2044+0	
POWELL P	383-1225 8	
A MATTHIAS JOHN I	383-0463 7	
D EDWARDS MICHAEL C	381-0606+0	
G LEICHT SAM	383-8802 9	
J HUMPHREY S S	383-2177 9	
M BASS H	383-2465+0	
141		
143	APARTMENTS	
ESLER E A	388-0180+0	
RIDDEL LESLIE	388-7857+0	
ZUMAR DAN	381-0620 9	
C CRAIG NELLIE	383-5023 5	
E LEVINE P	388-4725 5	
F EVEREST KAREN M	381-0461+0	
F FOX PAM	381-0461+0	
G SHORFS WARD A	383-7915 7	
H HOWARD H L	383-2720 9	
I DAVY DORCEY F	383-7724 5	
J CAMPBELL E F	383-6393 7	
L MCCAUGHEY M	388-9672+0	
M BENJAMIN LEO H	388-8441 5	
P KILGORE JAS	383-8130 9	
Q COLLOFF GEOFFREY	388-5940 9	
143		
150	APARTMENTS	
BERMAN I	383-0206+0	
CHAO CASEY	383-2342+0	
CURRAN RALPH	388-5190+0	
DAMBROSIA GUY	383-5932+0	
FARAH SAID	388-4875+0	
KEM MARNEE	388-5653 9	
KLUGGE M	381-0688+0	
MENDES GERALD	388-8089 9	
A MOLAY	383-8086+0	
FENDERGRASS D W	388-4886 9	
SIMON J S	388-4991 9	
SORF J	388-5653 9	
SPRAGUE S	388-9374+0	
TALLADA CARMEN E	383-9168 8	
3F UBHAUS V M	383-8341 8	
150		
160	APARTMENTS	
ANDERSON MARILYN	383-0534 7	
ARIEFF ALLEN I	383-4025+0	
3E COMPER D	383-8475 8	
COMPER JOHN	388-4418+0	
CONDON DENNIS	388-1418+0	
DUNCAN WM W	388-6630+0	
HUNGERFORD C H	381-0248+0	
KYLCE A M	388-4953+0	
MCCOY JOHN R	383-2354 8	

COPYRIGHT HAINES & CO. INC INF

SEMINARY DR 1980

SEMINARY DR		94941 CONT..
	NARODNY PETER	388-9075+0
★	SHAHLAVI SHAHRAM	388-3199+0
	SIMPSON R GREAGOR	383-7522+0
	SOUTHON R	388-0244 7
	WACKETT B	383-6948 8
160.....		
604	HARROP CLAYTON K	383-7769 6
NO #	ADAMS GEO	388-9782+0
NO #	ANDERS BOB REV	388-1278 9
NO #	ANDERS C L	388-1278
NO # ★	BAPTIST BOOK STORE	388-1133
NO #	CALONICO JOHN	869-3896
NO #	CHAMBERS DAVID	383-8996 9
NO #	CONYERS MARK	388-1027+0
NO #	EVANS TERRENCE	383-0356+0
NO # ★	GOLDEN GATE SEMINRY	388-9991+0
NO # ★	GOLDEN GATE SEMINRY	388-9970+0
NO # ★	GOLDEN GATE SEMINRY	388-8080 9
NO #	HANKINS DAVID	388-7405 9
NO #	HUNT PHIL	388-0985+0
NO #	MENDOZA MICHAEL	388-9354+0
NO #	SQUYRES GREG	383-5356+0
NO #	THOMAS MICHAEL E	388-5264 9
NO #	THOMAS TOMMY L	388-0316+0
NO #	THOMMARSON ROBT	388-3583 8
NO #	WAKEFIELD DAL	383-0947+0
NO #	WEBB BOB	388-7675+0
NO #	HODGDON DAVID C	388-2391+0
NO #	KIRBY KEVIN D	388-5687+0
NO #	MERIWETHER C L 3D	383-7387+0
★	12 BUS 221 RES	104 NEW

E STRAWBERRY DR 1975

301	ALLEN ROBT M	383-0641
	LEE LANE D	388-4586+5
302	ROCHESTER WM	388-6675
305	EHRER M R	388-1552
308	HUIJER WILLEM A	388-9077 2
309	DOSS PAUL C	388-6046
313	DALY F A	388-0199
314	MANN WM	383-3757 2
317	HOFMANN HARRY	388-2540
	HOFMANN RUTH P	388-2540
320	MICHAUD WM F	388-8428+5
324	MCCOLGAN JOHN	383-2883
325	XXXX	00
333	SCHAEFER CARL L	388-2337
336	LOCHRIDGE JOHN H	388-3699 4
344	STROBEL TOM	388-1459+5
	VAHEY SAM	388-5073 2
350	KIRCHNER NANA	435-9543+5
	KIRCHNER NANA CHLDN	388-5054+5
367	XXXX	00
378	BUSTINDUY BEN F	388-2795+5
379	SHAPIRO MAX	383-6670+5
404	HUNGERFORD MARK C	383-2210+5
405	OSULLIVAN THOS	383-1987
409	XXXX	00
418	FONG RICHARD Y DR	388-3205
419	SMITH GORDON	388-0654+5
421	MULROONEY JERRY	383-6990+5
426	HOLMAN RUTH	388-7606
	LANGTON JAS F	388-7606
427	LAMPE THOS R	388-4801+5
431	OSHER BERNARD	388-8311
432*	R M T I CORP	383-7533+5
435	HENDRICKSON CHAS G	383-3205 2
437	XXXX	00
440	XXXX	00
441	DAVIDSON FORREST B	388-8559
444	TURSKI VLADIMIR J	383-1700
450...	HARBOR POINT APTS	
	ARMSTRONG ALLEN H	388-3105 4
	BEALE P	388-6676+5
9	BENDER F J	383-5549
15	*BOSTON INSULTD WIRE	388-2104
15	BURLEY H B 3D	388-2106
	BUTLER SAML J	388-8757+5

E STRAWBERRY DR 1975

.. STRAWBERRY DR E		94941 CONT..
	CADY BILL	383-3831 4
33	CARROLL FRANK E JR	388-9490 2
	COLEMAN ANNICK	388-1852+5
59	COULSON C H	388-2768 4
	DUCKOR JERRY N	383-7930+5
	EKLUND KEN	383-3831 4
11	FARMER VERDON L	388-4553
64	FURTNEY P L	388-3712 2
	GIBERT PETER	383-4097+5
52	GLOGER ROBT	388-7895 4
62	GRAVES EDW S	388-2037
4	HEASLIP JUNE P	388-2782
35	HERMS B	383-6510
	HEWSON J	383-4119+5
	HILL MARCIA D	383-7111+5
71	HIPPENMEYER THOS F	383-1266 4
67	HOPE CRAIG R MD	388-6685
7	JOHNSON STEPHEN E	383-3367
	JOHNSTONE ROBERTS	383-0688+5
	KAISER JOHN	383-4097+5
21	LEVIN C A	383-0544 2
	LEVIN LAWRENCE J	383-7841+5
	LINDBERG EVA M	383-3010 2
	*MARINCO	383-5338+5
	*MARINE INDUSTRIES	383-5338+5
63	MATTHEWS L	332-6766 4
	MINISH B C	388-3712+5
	MOONEY G	388-5912 4
	NELSON JOHN M	383-0723+5
2	NORRIS KEITH	383-4195 2
	PARKER JOHN W JR	383-6389+5
	PHELPS DON	383-3831+5
49	POUST V	383-5612
23	SCHEINER PAUL T	388-5065 2
	SCHIFRIN ALVIN J	383-2150+5
39	SCHNEIDER M L	388-5912 4
	SPENCER RICHARD 3D	383-4058+5
	STEWART STEVE	383-3376+5
27	SULLIVAN R	383-1190 4
61	TAGGART JAS R	388-7523 4
16	TAYLOR KEN	383-6549 4
5	TOLY ELDE V	383-5338 4
29	WILLMAN LEE	383-5365 2
450.....		
	451 KALISKI RAYMOND	383-3885
	475*ELIES B TENNIS CNTR	383-3313+5
	*HARBOR PT BCH CLB	383-3448
	* 10 BUS 129 RES	40 NEW

✓

-

SEMINARY DR 1975

SEMINARY DR 94941 MILL VALLEY

105.....APARTMENTS

A	WARREN R	383-0592+5
B	RHODES NANCY BRIAN	383-0279+5
C	WOODRUFF L J	388-1363+5
F	GIORGI ELISABET	383-7830+5
G	BEATTY LOWELL D	383-7468+5
G	PETERSON S	383-7468+5
H	BOWMAN BARBARA J	383-4269+5
I	SCHWARTZ DONALD	383-1711+5
K	COCHRANE L K	383-3359+5
K	COMPTON C T	383-3359+5
L	MILLER JOHN J	383-7888+5

105.....

107A	TOBIN JAN	383-2894+5
B	LENHART RAY	383-6162+5
C	CROWDER J	388-1198+5
D	VANNELLI STEVEN M	388-5932+5
109C	NUDELMAN HUBERT J	383-5826 4
E	HUGHES DON L	388-0243+5
F	ZUMAR HARRY	383-2169+5

111.....STRAWBERRY SHRS APTS

BURNELL	LAURENCE E	383-3297+5
CAMPBELL	E F	383-6393+5
COOMBES	R	388-3935+5
INGALLS	GAIL	383-2908+5
LAMBRECHT	WM MD	388-3789+5
LIEBRENZ	FRED	383-1594+5
LYONS	JAS N JR	388-8155+5
MILLER	GALEN V	388-6133+5
PANKO	DIONE	383-2908+5
ROTHOUSE	ABE	388-4413+5
*STRAWBERRY SHRS APT		383-6688 4
SUTTON J	FRAZIER	388-5147+5

111.....

SEMINARY DR 1975

..SEMINARY DR 94941 CONT..	
115....APARTMENTS	
BUNAES EVA	388-7187+5
GHIRINGHELLI JAS	383-2546+5
JEFFES L	383-7390+5
LITTLE GEO G	388-7187+5
LOSKAY F	383-7390+5
RYAN MICHAEL P	383-2546+5
A MACKAY TRENT MD	383-3958+5
A PHILLIPS ANDREA	383-3958+5
D MARINO THOS	383-0632+5
E PEARSON J	383-7390+5
F WEBSTER MARV	383-6634+5
H*EMERGENCY SERVICES	383-4544+5
H GLUECK STEPHEN G	383-7367+5
115....APARTMENTS	
117....APARTMENTS	
KOSCOVE K	383-2462+5
SWENSON J C	388-4279+5
A RAINEY JACQUELINE	388-1589+5
B CYR C	383-7064+5
B HILLENBERG K	383-7064+5
C CAHILL JAS J	383-5654+5
C CAVORETTO CAROL	383-5209+5
D DREAPER THOS	388-5451+5
F OLEARY M A	383-0396+5
F PLUNKETT E	383-0396+5
G MELLOR ROBT E	388-9692+5
H MINOR JOHN D DR	388-3781+5
117....APARTMENTS	
121....APARTMENTS	
A DUNKEL CHAS	383-6813+5
B BAKER SUSAN	383-5835+5
C SINGLAR A	388-1927+5
D SPLINTER V A	388-7813+5
E LOEDDING JAS A	383-4461+5
G COUSINS N	383-6129+5
I CASELLA GARY	383-0496+5
J MAYRISCH LENARD 3D	388-4374+5
K WEISS HELGA	388-7352+5
L MONELLI A N	383-4368+5
121....APARTMENTS	
123....APARTMENTS	
BUNKE BETTY	388-2741+5
B DOYLE J E	388-9402+5
G MEDLER N D	383-3632+5
H DONLEY CAROLINE K	383-1741+5
K JONES M G	383-0311+5
L FREEMAN TIMOTHY	388-5129+5
123....APARTMENTS	
125....APARTMENTS	
WALTERS PHILIP	383-3397+5
A NEWMASTER JIM	383-3586+5
C LEVIN K A	388-2747+5
D GHIRINGHELLI JAS	383-2589+5
E COHEN BENJAMIN	383-4477+5
J DUNCAN LELIA	388-2794+5
L GREGORY DRAPER B	383-2376+5
125....APARTMENTS	
127....APARTMENTS	
AUSTIN E	383-6294+5
GREEN CHESTER G	388-7570+5
LABARBERA RICHARD	388-6199+5
SCHAEFER C J	383-4216+5
A BRISGEL SUE	383-4055+5
C CAREY D	383-4792+5
H KNECHTEL ROBT G	383-7041+5
J HOLLAND G	383-7355+5
J WADLINGTON C L	383-7355+5
K CAMPBELL N M	383-0860+5
L ONEILL DON R	383-4486+5
M LOPES B J	383-1247+5
P COSANTINO THOS A	388-2865+5
Q SNEAD WM E	383-2146+5
R STAFFORD ROBT F COL	383-2875+5
127....APARTMENTS	
129....APARTMENTS	
MCINTYRE M M	388-7765+5
A WEBB R M	388-3970+5
B GREIL KENNETH M	383-6631+5
D COHEN GERALD	383-2060+5
D SKIPPER M	383-2060+5
F MADDOX DIANE	388-1223+5
H BLAKE BOB	383-1948+5
I MCGURER RONALD A	388-2781+5
K HAGELAND BARRY A	383-4725+5
L HORAN KENNETH	388-0646+5
129....APARTMENTS	
131....APARTMENTS	
LOWE IRVING	388-6506+5
MYERS DOUGLAS	383-7785+5
A SCHULZ P J CAPT	388-5248+5
B HOWARD S	388-5823+5
C PETERSON GERALD L	383-1091+5
F HANN P C	383-2185+5
G MCCASKILL J DANL	383-2671+5
H KRIEGER LUCILLE B	388-8179+5
J FUNK R A	383-2666+5
K GEORGE JOYCE L	383-6636+5
131....APARTMENTS	
133....APARTMENTS	
MCCARTHY A	383-7942+5
B ROBERTS L	383-2690+5
C STONEY ROBT C	383-6241+5
D OGUS G B	388-2427+5
F GUTH G STANLEY	383-7449+5
G CICCARELLI C	383-7243+5
H GOODMAN ROBT B	383-4377+5
K NOLAN A I	332-4705+5
L NIELSEN PHILIP B	388-9328+5
133....APARTMENTS	
135....APARTMENTS	
GIOVINE LOUIS J	383-4539+5
A SWIFT B	388-3964+5
B KOLKER ROBT B DDS	383-7079+5
C VIRAGH BOTOND	383-7789+5
D MITCHELL CHAS E	383-5966+5
H LOOS S	383-4470+5
H PEPPER K N	383-5925+5
I LEVITT LARRY C	383-4627+5
J HICKEY W R	383-6188+5
L ADLER LANNY	388-2475+5
L PRIEN A L	388-2475+5
135....APARTMENTS	

SEMINARY DR 1975

..SEMINARY DR	94941 CONT.
137....APARTMENTS	
CASASSA C	383-5880..
FAUGHT WM	383-5888+5
A BORDEN STEVEN	388-8713+5
D LUNDEEN GERALD	383-1580+5
G BURMASTER PAUL S DR	383-7697+5
H MARTY GENE	383-4263+5
H SNADER ROBT	383-4263+5
I HARMON LUCKY	388-2799+5
K POLLOCK BETTY G	388-0140+5
137.....	
139....APARTMENTS	
B COHEN JOEL A	383-3506+5
C BECK L	388-3662+5
D BROEKHOF LESLIE	383-2713+5
F MARQUESS S	383-4952+5
H CUNNINGHAM ROBT L	388-8054+5
I HUDSON KEITH	383-3933+5
J HANKINS V J	383-7288+5
K MCKEE ALLEN P	383-2632+5
139.....	
141....ALCAN CABLE WEST	
*ALCAN CABLE WEST	388-3787+5
ANDERSON JAS M	388-8029+5
JONIETZ P A	383-1172+5
A BRONSON IRA C	383-0693+5
C MADISON J	388-0283+5
G URQUHART F B	383-5229+5
H JENKINS PATTY	388-6323+5
I EVANS JERRY	332-1295+5
J MAGUIRE ROBT J	388-2872+5
K CUMMINGS DAN F	383-7346+5
L DEAS QUINCY A	388-6845+5
L THORNELL CHAS B JR	388-6845+5
M BURNS B	388-8366+5
M PETERSEN D	388-8366+5
O HODGE ELIZABETH	383-2061+5
Q SEHLMAYER U	388-7291+5
R CORKEN K	383-6247+5
R JADIN M J	383-6247+5
141.....	
143....APARTMENTS	
HASKINS PAT	388-8031+5
LEVINE P	388-4725+5
A SCHANNAP W H	383-1550+5
B QUIETT DOUGLAS	388-1084+5
C CRAIG NELLIE	383-5023+5
D DAVIS GEO H	383-2195+5
G PERCY ALAN	388-3934+5
I DAVY DORCEY F	383-7724+5
L DAVENPORT RENO	388-6249+5
M BENJAMIN LEO H	388-8441+5
P MISH J W	383-4036+5
Q SANDERS ROGER J	388-6925+5
R SCHLEGEL J L	383-0929+5
143.....	
602 ENGLAND EUGENE V	388-7058
604 PACE THOS H	383-6916+5
NO #*BAPTIST BOOK STORE	388-1133
NO #*BUCHMAN&KURRAN CNST	388-9983+5
NO #*GOLDEN GTE BAPT SEM	388-8080+5
NO # GROLL STEVEN	383-7192+5
* 6 BUS 181 RES 183 NEW	



Appendix 8 – Environmental Liens and AUL Report

Baptist Seminary

Seminary Drive And East Strawberry Drive
Mill Valley, CA 94941

Inquiry Number: 3938849.7S

The EDR Environmental LienSearch™

EDR Environmental LienSearch™ Report

The EDR Environmental LienSearch Report provides results from a search of available current land title records for environmental cleanup liens and other activity and use limitations, such as engineering controls and institutional controls.

A network of professional, trained researchers, following established procedures, uses client supplied address information to:

- search for parcel information and/or legal description;
- search for ownership information;
- research official land title documents recorded at jurisdictional agencies such as recorders' offices, registries of deeds, county clerks' offices, etc.;
- access a copy of the deed;
- search for environmental encumbering instrument(s) associated with the deed;
- provide a copy of any environmental encumbrance(s) based upon a review of key words in the instrument(s) (title, parties involved, and description); and
- provide a copy of the deed or cite documents reviewed.

Thank you for your business.
Please contact EDR at 1-800-352-0050
with any questions or comments.

Disclaimer - Copyright and Trademark Notice

This report was prepared for the use of Environmental Data Resources, Inc., and Discovery Research Solutions, LLC, exclusively. This report is neither a guarantee of title, a commitment to insure, or a policy of title insurance. **NO WARRANTY, EXPRESSED OR IMPLIED, IS MADE WHATSOEVER IN CONNECTION WITH THIS REPORT.** Environmental Data Resources, Inc. (EDR) Discovery Research Solutions, LLC specifically disclaim the making of any such warranties, including without limitation, merchantability or fitness for a particular use or purpose. The information contained in this report is retrieved as it is recorded from the various agencies that make it available. The total liability is limited to the fee paid for this report.

Copyright 2014 by Environmental Data Resources, Inc. All rights reserved. Reproduction in any media or format, in whole or in part, of any report or map of Environmental Data Resources, Inc., or its affiliates, is prohibited without prior written permission.

EDR and its logos are trademarks of Environmental Data Resources, Inc. or its affiliates. All other trademarks used herein are the property of their respective owners.

EDR Environmental LienSearch™ Report

TARGET PROPERTY INFORMATION

ADDRESS

BAPTIST SEMINARY
SEMINARY DRIVE AND EAST STRAWBERRY DRIVE
MILL VALLEY, CA 94941

RESEARCH SOURCE

Source 1: Marin Assessor
Marin County, California

Source 2: Marin Recorder
Marin County, California

PROPERTY INFORMATION

Deed 1:

According to the Marin County Assessor, the current owner of the subject property is Golden Gate Baptist Theological Seminary. Records were searched at the Marin County Recorder's Office back to 1980. No conveyance was found of record for the subject property.

Legal Description: All that certain piece or parcel of land containing 50 acres, more or less, being a portion of Designated Remainder III, as shown on the Map of Seminary Ridge-Phase I, as filed 07/10/1990 in Book 20 of Maps, at Page 84 as Instrument No. 1990-0040468, situate and lying in the County of Marin, State of California.

Legal Current Owner: Golden Gate Baptist Theological Seminary

Property Identifiers: 043-261-25

Deed 2:

Type of Deed: Quitclaim Deed

Title is vested in: Golden Gate Baptist Theological Seminary

Title received from: Richardson Bay Sanitary District, a public corporation

Deed Dated: 09/17/1991

Deed Recorded: 09/24/1991

Instrument: 91-061081

Land Record Comments: Records were searched at the Marin County Recorder's Office back to 1980. No other conveyance was found of record for the subject property.

Legal Description: All that certain piece or parcel of land containing 23.61 acres, more or less, being a portion of Designated Remainder III, as shown on the Map of Seminary Ridge-Phase I, as filed 07/10/1990 in Book 20 of Maps, at Page 84 as Instrument No. 1990-0040468, situate and lying in the County of Marin, State of California.

Legal Current Owner: Golden Gate Baptist Theological Seminary

Property Identifiers: 043-261-26

EDR Environmental LienSearch™ Report

Deed 3:

According to the Marin County Assessor, the current owner of the subject property is Golden Gate Baptist Theological Seminary. Records were searched at the Marin County Recorder's Office back to 1980. No conveyance was found of record for the subject property.

Legal Description: All that certain piece or parcel of land containing 22.5 acres, more or less, being a portion of Parcel A, as shown on the Map of Seminary Ridge-Phase I, as filed 07/10/1990 in Book 20 of Maps, at Page 84 as Instrument No. 1990-0040468, being portions of Lots 315 and 316 of Tide Land Commissioners Map No. One, situate and lying in the County of Marin, State of California.

Legal Current Owner: Golden Gate Baptist Theological Seminary

Property Identifiers: 043-262-03

Deed 4:

According to the Marin County Assessor, the current owner of the subject property is Golden Gate Baptist Theological Seminary. Records were searched at the Marin County Recorder's Office back to 1980. No conveyance was found of record for the subject property.

Legal Description: All that certain piece or parcel of land containing 3.43 acres, more or less, being a portion of Parcel A, as shown on the Map of Seminary Ridge-Phase I, as filed 07/10/1990 in Book 20 of Maps, at Page 84 as Instrument No. 1990-0040468, situate and lying in the County of Marin, State of California.

Legal Current Owner: Golden Gate Baptist Theological Seminary

Property Identifiers: 043-262-06

Deed 5:

Type of Deed: Quitclaim Deed

Title is vested in: Golden Gate Baptist Theological Seminary

Title received from: Richardson Bay Sanitary District, a public corporation

Deed Dated: 12/13/1990

Deed Recorded: 12/18/1990

Instrument: 90-71909

Land Record Comments: Records were searched at the Marin County Recorder's Office back to 1980. No other conveyance was found of record for the subject property.

Legal Description: All that certain piece or parcel of land containing 3.96 acres, more or less, being a portion of Parcel B of Designated Remainder I, as shown on the Map of Seminary Ridge-Phase I, as filed 07/10/1990 in Book 20 of Maps, at Page 84 as Instrument No. 1990-0040468, situate and lying in the County of Marin, State of California.

Legal Current Owner: Golden Gate Baptist Theological Seminary

Property Identifiers: 043-401-05

Deed 6:

According to the Marin County Assessor, the current owner of the subject property is Golden Gate Baptist Theological Seminary. Records were searched at the Marin County Recorder's Office back to 1980. No conveyance was found of record for the subject property.

Legal Description: All that certain piece or parcel of land containing 1.54 acres, more or less, being Parcel 26, as shown on the Map of Seminary Ridge-Phase I, as filed 07/10/1990 in Book 20 of Maps, at Page 84 as Instrument No. 1990-0040468, situate and lying in the County of Marin, State of California.

Legal Current Owner: Golden Gate Baptist Theological Seminary

Property Identifiers: 043-401-10

EDR Environmental LienSearch™ Report

Deed 7:

According to the Marin County Assessor, the current owner of the subject property is Golden Gate Baptist Theological Seminary. Records were searched at the Marin County Recorder's Office back to 1980. No conveyance was found of record for the subject property.

Legal Description: All that certain piece or parcel of land containing 16.08 acres, more or less, being a portion of Parcel 25, Designated Remainder IV, as shown on the Map of Seminary Ridge-Phase I, as filed 07/10/1990 in Book 20 of Maps, at Page 84 as Instrument No. 1990-0040468, situate and lying in the County of Marin, State of California.

Legal Current Owner: Golden Gate Baptist Theological Seminary

Property Identifiers: 043-401-16

Deed 8:

According to the Marin County Assessor, the current owner of the subject property is Golden Gate Baptist Theological Seminary. Records were searched at the Marin County Recorder's Office back to 1980. No conveyance was found of record for the subject property.

Legal Description: All that certain piece or parcel of land containing 1.63 acres, more or less, being Parcel 27, as shown on the Map of Seminary Ridge-Phase I, as filed 07/10/1990 in Book 20 of Maps, at Page 84 as Instrument No. 1990-0040468, situate and lying in the County of Marin, State of California.

Legal Current Owner: Golden Gate Baptist Theological Seminary

Property Identifiers: 043-402-03

Deed 9:

According to the Marin County Assessor, the current owner of the subject property is Golden Gate Baptist Theological Seminary. Records were searched at the Marin County Recorder's Office back to 1980. No conveyance was found of record for the subject property.

Legal Description: All that certain piece or parcel of land containing 0.760 acres, more or less, being Parcel C, Designated Remainder II, as shown on the Map of Seminary Ridge-Phase I, as filed 07/10/1990 in Book 20 of Maps, at Page 84 as Instrument No. 1990-0040468, situate and lying in the County of Marin, State of California.

Legal Current Owner: Golden Gate Baptist Theological Seminary

Property Identifiers: 043-402-06

ENVIRONMENTAL LIEN

Environmental Lien: Found Not Found

If found:

1st Party:

2nd Party:

Dated:

Recorded:

Book:

Page:

Docket:

Volume:

Instrument:

Comments:

Miscellaneous:

EDR Environmental LienSearch™ Report

OTHER ACTIVITY AND USE LIMITATIONS (AULs)

Other AUL's: Found Not Found

If found:

1st Party:

2nd Party:

Dated:

Recorded:

Book:

Page:

Docket:

Volume:

Instrument:

Comments:

Miscellaneous:

EDR Environmental LienSearch™ Report

DEED EXHIBIT

4

Recorded at the Request of:
 Richardson Bay Sanitary District

When Recorded Mail to:
 Dr. William Crews, President
 Golden Gate Baptist Seminary
 Seminary Drive
 Mill Valley, California 94941

91-061081		Rec Fee	14.00
		Cash	14.00
Recorded			
Official Records			
County of			
MARIN			
JAMES DAL SON			
Recorder			
1:30pm 24-Sep-91			
		BB	4

APN 43-261-24

QUITCLAIM DEED

FOR VALUE RECEIVED, the Richardson Bay Sanitary District, a public corporation, County of Marin, State of California, does hereby release and forever quitclaim to the Golden Gate Baptist Theological Seminary all of its rights, title and interest in and to the following easement over real property situate in the County of Marin, State of California, to wit:

All that certain strip of land, 20 feet in width, the centerline of which runs from the southwestern line of East Strawberry Drive to the southern terminus of Reed Boulevard, identified as "20' S.S.E.", as shown on Sheets 4 and 9 of 11 of the Map of Seminary Ridge - Phase I, recorded July 10, 1990, filed in Book 20 of Maps at Page 84 in the office of the County Recorder of the County of Marin, which centerline is more particularly described as follows:

Beginning at a point on the southwestern line of said East Strawberry Drive, from which the northwestern line of Lot 16 of that map entitled "Map of Harbor Point Unit One" recorded August 31, 1956 in Volume 9 of Maps at Page 55, Records of Marin County bears South 39° 47' 00" East, 69.00 feet; thence along said centerline the following courses and distances:

- South 50° 13' 00" West, 192.50 feet
- North 34° 29' 15" West, 259.86 feet
- North 28° 04' 05" West, 300.00 feet
- North 58° 33' 54" West, 122.65 feet
- North 08° 53' 50" East, 95.00 feet
- North 16° 52' 40" West, 151.83 feet
- North 02° 26' 02" West, 57.71 feet

to a point on the southern line of Reed Boulevard as said line is shown on Sheet 9 of 11 of said Map of Seminary Ridge - Phase I, said point also being the terminus of the herein described centerline.

The side lines of said strip are to be shortened or lengthened to terminate on the southwestern line of East Strawberry Drive and the southern line of Reed Boulevard as said lines are shown on said map of Seminary Ridge.

IN WITNESS THEREOF, said public corporation has caused its corporate name and seal to be affixed hereto and this instrument to be executed by its President and Secretary thereto duly authorized on the 17th day of September, 1991.

Richardson Bay Sanitary District, a public corporation.

By: Forrest Morphey
President Forrest Morphey



Co-signed:
Leon Willat
Secretary Leon Willat

CORPORATE ACKNOWLEDGMENT

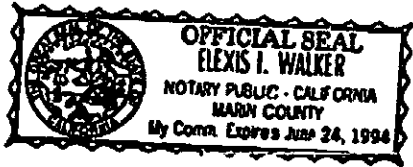
NO 202

State of California
County of Marin } ss.

On this the 20th day of September 1991, before me,
Elexis W. Walker
the undersigned Notary Public, personally appeared

Leon Willat

personally known to me
 proved to me on the basis of satisfactory evidence to be the person(s) who executed the within instrument as Secretary or on behalf of the corporation therein named, and acknowledged to me that the corporation executed it.
WITNESS my hand and official seal.



Elexis W. Walker
Notary's Signature

ATTENTION NOTARY: Although the information requested below is OPTIONAL, it could prevent fraudulent attachment of this certificate to another document

THIS CERTIFICATE
MUST BE ATTACHED
TO THE DOCUMENT
DESCRIBED AT RIGHT

Title or Type of Document Quit Claim Deed
Number of Pages 2 Date of Document 9.20.91
Signer(s) Other Than Named Above None

CORPORATE ACKNOWLEDGMENT

State of California
County of MARIN } SS.

On this the 24th day of September 19 91, before me,

DORIS L. TITUS-JACKSON
the undersigned Notary Public, personally appeared

FORREST MORPHEW

personally known to me
 proved to me on the basis of satisfactory evidence
to be the person(s) who executed the within instrument as
PRESIDENT or on behalf of the corporation therein
named, and acknowledged to me that the corporation executed it
WITNESS my hand and official seal



Doris L. Titus-Jackson
Notary's Signature

ATTENTION NOTARY: Although the information requested below is OPTIONAL, it could prevent the instant attachment of this certificate to another document

THIS CERTIFICATE
MUST BE ATTACHED
TO THE DOCUMENT
DESCRIBED AT RIGHT

Title or Type of Document QUIT CLAIM DEED
Number of Pages 2 Date of Document 9-20-91
Signer(s) Other Than Named Above NONE

RESOLUTION NO. 1169

A RESOLUTION APPROVING AND AUTHORIZING EXECUTION
OF A QUITCLAIM DEED FROM THE RICHARDSON BAY
SANITARY DISTRICT TO THE GOLDEN GATE
BAPTIST THEOLOGICAL SEMINARY

RESOLVED, by the Sanitary Board of the Richardson Bay Sanitary District, Marin County, California, that that certain quitclaim deed from the RICHARDSON BAY SANITARY DISTRICT to THE GOLDEN GATE BAPTIST THEOLOGICAL SEMINARY is hereby approved and the President of the Sanitary Board is hereby authorized to sign said document and the Secretary of the Sanitary Board is hereby directed to countersign the same, all on behalf of the Richardson Bay Sanitary District.


* * * * *

I hereby certify that the foregoing resolution was duly and regularly adopted by the Sanitary Board of the Richardson Bay Sanitary District at a regular meeting thereof held on the 17th day of September, 1991, by the following vote of the members thereof.

AYES, and in favor thereof, Members: Buchanan, Morphey
Radovich, Willat

NOES, Members: None

ABSENT, Members: Sotelo


Leon Willat, Secretary

(SEAL)

90 71909

RECORDED AT REQUEST OF

AS SHOWN

Recorded at the Request of:
Richardson Bay Sanitary District

1990 DEC 10 AM 10:57

When Recorded Mail to:
Golden Gate Baptist Theological Seminary
Seminary Drive
Mill Valley, CA 94941

MARIN COUNTY CALIFORNIA
JAMES J. DAL BON

Space above this Line for Recorder's Use

APN 43-401-14, 05, 04, 03, 02

QUITCLAIM DEED

FOR VALUE RECEIVED, the Richardson Bay Sanitary District, a public corporation, County of Marin, State of California, does hereby release and forever quitclaim to Golden Gate Baptist Theological Seminary all of its rights, title and interest in and to the following easement over real property situate in the County of Marin, State of California, to wit:


A portion of that certain ten (10) foot sanitary sewer easement granted by Golden Gate Baptist Theological Seminary to the Richardson Bay Sanitary District recorded on December 24, 1959 in Book 1334 at page 21, Official Records of Marin County, more particularly described as follows:

BEGINNING at a point on the centerline of said ten (10) foot sanitary sewer easement (1334 OR 21), said point being distant S 5° 25' 45" E 5.00 feet from the intersection of the courses "S 43° 49' 15" W 68.83 feet" and "S 5° 25' 45" E 100.95 feet" described in said easement (1334 OR 21), thence running along the centerline of said easement (1334 OR 21) S 5° 25' 45" E 95.95 feet; S 61° 02' 15" E 150.89 feet; S 31° 32' E 99.65 feet; S 47° 42' 30" E 280.98 feet; S 67° 49' 15" E 97.25 feet; N 69° 03' 56" E 169.60 feet; N 14° 12' 15" E 275.00 feet; N 35° 40' 15" E 83.91 feet; N 58° 44' 45" E 168.88 feet; S 86° 50' 45" E 158.28 feet; S 75° 06' 45" E 179.57 feet; S 61° 44' 15" E 198.58 feet; S 77° 25' 15" E 255.86 feet; and S 76° 46' 45" E 209.27 feet to the point of termination of said easement (1334 OR 21).

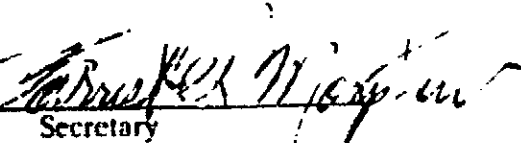
CONTAINING an area of 24,237 square feet, (0.56 acres), more or less.

IN WITNESS THEREOF, said public corporation has caused its corporate name and seal to be affixed hereto and this instrument to be executed by its President and Secretary thereto duly authorized on the 13th day of December, 1990.

Richardson Bay Sanitary District,
a public corporation.

By 
President

Countersigned:

By 
Secretary (Seal)

90 71909

(Corporation)
STATE OF CALIFORNIA

COUNTY OF MARIN

} SS.

On December 13, 1990 before me, BARBARA EGOIAN a Notary Public

in and for said State, personally appeared EDWARD SOTILO

(known to me) (or proved to me on the basis of satisfactory evidence) to be the

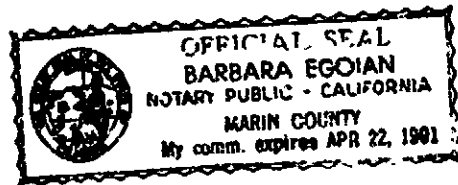
President, and of RICHARDSON BAY Sanitary District

(known to me) (or proved to me on the basis of satisfactory evidence) to be

Secretary of the corporation that executed the within Instrument (known to me) (or proved to me on the basis of satisfactory evidence) to be the persons who executed the within Instrument on behalf of the corporation therein named, and acknowledged to me that such corporation executed the within instrument pursuant to its by-laws or a resolution of its board of directors.

WITNESS my hand and official seal.

Signature Barbara Egoian



Form 3216 (CA 12-82)

(This area for official notarial seal)

STATE OF CALIFORNIA)

COUNTY OF Marin)

) SS.

On this 18th day of December, 19 90, before me, the undersigned Notary Public in and for said County and State, personally appeared Forrest R. Monahan personally known to me (or proved to me on the basis of satisfactory evidence) to be the person _____ who executed the within instrument as _____ PRESIDENT and as he SECRETARY of the corporation that executed the within instrument and acknowledged to me that such corporation executed the within instrument pursuant to its by-laws or a resolution of its board of directors.



Teresa Donnellan
Notary's Signature
Teresa Donnellan

Form 986A - Corporation Acknowledgement

90 7 1909

RESOLUTION NO. 1161

A RESOLUTION APPROVING AND AUTHORIZING EXECUTION
OF A QUITCLAIM DEED FROM THE RICHARDSON BAY
SANITARY DISTRICT TO THE GOLDEN GATE
BAPTIST THEOLOGICAL SEMINARY

RESOLVED, by the Sanitary Board of the Richardson Bay
Sanitary District, Marin County, California, that that certain
quitclaim deed from the RICHARDSON BAY SANITARY DISTRICT to THE
GOLDEN GATE BAPTIST THEOLOGICAL SEMINARY is hereby approved and
the President of the Sanitary Board is hereby authorized to sign
said document and the Secretary of the Sanitary Board is hereby
directed to countersign the same, all on behalf of the Richardson
Bay Sanitary District.

* * * * *

I hereby certify that the foregoing resolution was duly and
regularly adopted by the Sanitary Board of the Richardson Bay
Sanitary District at a regular meeting thereof held on the 20th
day of November, 1990, by the following vote of the members
thereof.

AYES, and in favor thereof, Members: Buchanan, Morphew,
Radovich and Willat

NOES, Members: None

ABSENT, Members: Sotelo

Robert M. [Signature]
Secretary



Appendix 9 – Property Tax Map Report

Baptist Seminary

Seminary Drive/East Strawberry Drive
Mill Valley, CA 94941

Inquiry Number: 3938849.6
May 09, 2014

The EDR Property Tax Map Report

EDR Property Tax Map Report

Environmental Data Resources, Inc.'s EDR Property Tax Map Report is designed to assist environmental professionals in evaluating potential environmental conditions on a target property by understanding property boundaries and other characteristics. The report includes a search of available property tax maps, which include information on boundaries for the target property and neighboring properties, addresses, parcel identification numbers, as well as other data typically used in property location and identification.

Thank you for your business.
Please contact EDR at 1-800-352-0050
with any questions or comments.

Disclaimer - Copyright and Trademark Notice

This Report contains certain information obtained from a variety of public and other sources reasonably available to Environmental Data Resources, Inc. It cannot be concluded from this Report that coverage information for the target and surrounding properties does not exist from other sources. **NO WARRANTY EXPRESSED OR IMPLIED, IS MADE WHATSOEVER IN CONNECTION WITH THIS REPORT. ENVIRONMENTAL DATA RESOURCES, INC. SPECIFICALLY DISCLAIMS THE MAKING OF ANY SUCH WARRANTIES, INCLUDING WITHOUT LIMITATION, MERCHANTABILITY OR FITNESS FOR A PARTICULAR USE OR PURPOSE. ALL RISK IS ASSUMED BY THE USER. IN NO EVENT SHALL ENVIRONMENTAL DATA RESOURCES, INC. BE LIABLE TO ANYONE, WHETHER ARISING OUT OF ERRORS OR OMISSIONS, NEGLIGENCE, ACCIDENT OR ANY OTHER CAUSE, FOR ANY LOSS OR DAMAGE, INCLUDING, WITHOUT LIMITATION, SPECIAL, INCIDENTAL, CONSEQUENTIAL, OR EXEMPLARY DAMAGES. ANY LIABILITY ON THE PART OF ENVIRONMENTAL DATA RESOURCES, INC. IS STRICTLY LIMITED TO A REFUND OF THE AMOUNT PAID FOR THIS REPORT.** Purchaser accepts this Report "AS IS". Any analyses, estimates, ratings, environmental risk levels or risk codes provided in this Report are provided for illustrative purposes only, and are not intended to provide, nor should they be interpreted as providing any facts regarding, or prediction or forecast of, any environmental risk for any property. Only a Phase I Environmental Site Assessment performed by an environmental professional can provide information regarding the environmental risk for any property. Additionally, the information provided in this Report is not to be construed as legal advice.

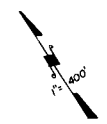
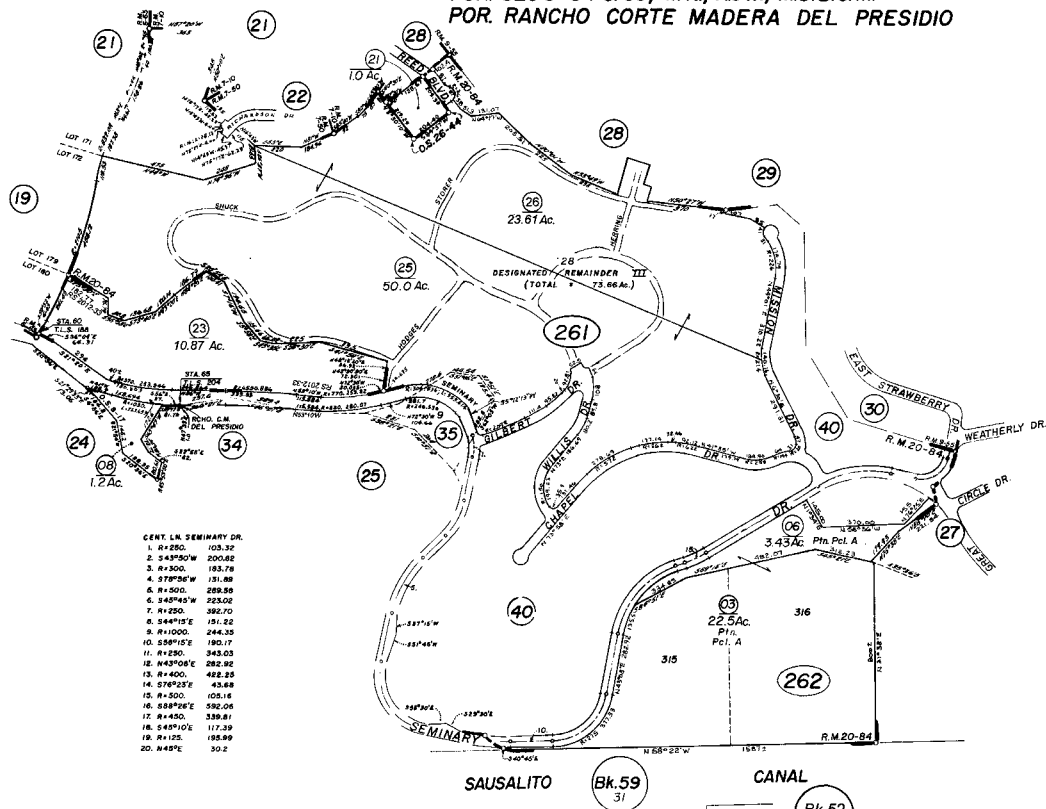
Copyright 2013 by Environmental Data Resources, Inc. All rights reserved. Reproduction in any media or format, in whole or in part, of any report or map of Environmental Data Resources, Inc. or its affiliates is prohibited without prior written permission.

EDR and its logos (including Sanborn and Sanborn Map) are trademarks of Environmental Data Resources, Inc. or its affiliates. All other trademarks used herein are the property of their respective owners.

POR. SEC'S 34 & 35, T.1N, R.6W., M.D.B.&M.
 POR. RANCHO CORTE MADERA DEL PRESIDIO

Tax Rate Code
 75-019
 75-038
 75-040

43-26



THIS MAP WAS PREPARED FOR ASSESSMENT PURPOSES ONLY. NO LIABILITY IS ASSUMED FOR THE ACCURACY OF THE DATA SHOWN. ASSESSORS' PARCELS MAY NOT COMPLY WITH LOCAL SUBDIVISION OR BUILDING ORDINANCES.

- GENT. LN. SEMINARY DR.**
1. S 4°28'00" 103.32
 2. S 43°30'W 200.62
 3. R 3°00' 193.78
 4. S 70°30'W 131.80
 5. R 1°50' 289.88
 6. S 40°45'W 223.02
 7. R 2°50' 392.70
 8. S 64°15'E 151.22
 9. R 1°00' 244.35
 10. S 80°15'E 190.17
 11. R 4°20' 343.03
 12. N 43°08'E 282.92
 13. R 4°00' 432.25
 14. S 76°23'E 43.68
 15. R 5°00' 105.16
 16. S 80°30'E 192.06
 17. N 4°20' 339.81
 18. S 45°10'E 177.39
 19. R 1°15' 183.99
 20. N 45°E 30.2

1976/2012 MEM

BLK	PRIOR APN	NEW APN	YR	AUTH
261	24	043-281-28 043-281-07	07	113
261	Survey		12	
261	043-281-35 043-281-28		13	(NOTM)

Map Update

Salt Marsh & Tide Lands Map No.1
 Seminary Ridge - Phase I , R.M. Bk.20-Pg.84

NOTE - Assessor's Block Numbers Shown in Ellipses.
 Assessor's Parcel Numbers Shown in Circles.

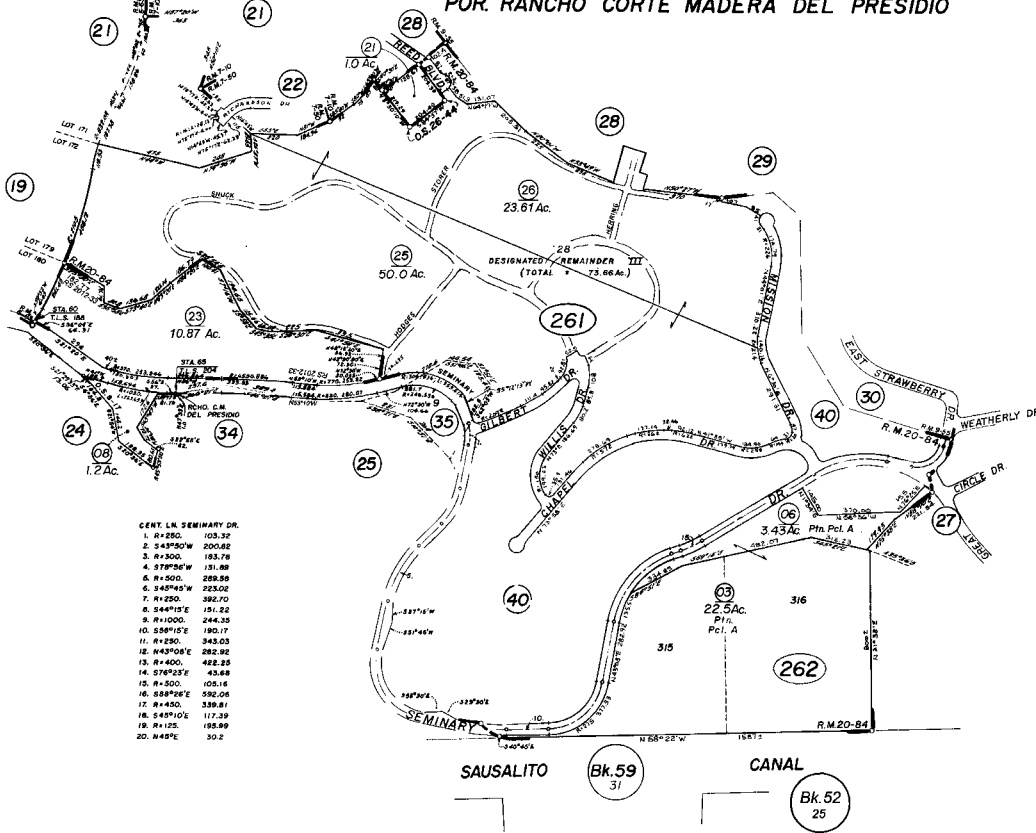
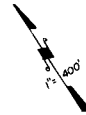
Assessor's Map Bk.43 -Pg.26
 County of Marin, Calif.

THIS MAP WAS PREPARED FOR ASSESSMENT PURPOSES ONLY. NO LIABILITY IS ASSUMED FOR THE ACCURACY OF THE DATA SHOWN. ASSESSORS' PARCELS MAY NOT COMPLY WITH LOCAL SUBDIVISION OR BUILDING ORDINANCES.

**POR. SEC'S 34 & 35, T.1N, R.6W, M.D.B.&M.
POR. RANCHO CORTE MADERA DEL PRESIDIO**

Tax Rate Code
75-019
75-038
75-040

43-26



- GEN'L LN. SEMINARY DR.**
- 1. S 4°20'00" W 103.32
 - 2. S 43°30'00" W 200.62
 - 3. R 7°30'00" W 183.78
 - 4. S 70°30'00" W 131.80
 - 5. R 1°50'00" W 289.88
 - 6. S 40°45'00" W 223.02
 - 7. R 1°20'00" W 392.70
 - 8. S 64°15'00" E 151.22
 - 9. R 1°00'00" W 244.35
 - 10. S 80°15'00" E 190.17
 - 11. R 1°20'00" W 343.03
 - 12. N 43°00'00" E 282.92
 - 13. R 1°40'00" W 432.85
 - 14. S 76°23'00" E 43.68
 - 15. R 1°50'00" W 105.16
 - 16. S 68°30'00" E 352.06
 - 17. R 1°40'00" W 336.81
 - 18. S 45°15'00" E 177.39
 - 19. S 1°25'00" E 185.99
 - 20. N 45°00'00" E 30.2

1976/2012 MEM					
BLK	PRIOR APN	NEW APN	YR	AUTH	
261	24	043-281-28 043-283-07	07	113	
261	Survey		12		
261	043-281-25	043-281-25	13		(NOTM)

Salt Marsh & Tide Lands Map No. 1
Seminary Ridge - Phase I, R.M. Bk. 20-Pg. 84

NOTE -- Assessor's Block Numbers Shown in Ellipses.
Assessor's Parcel Numbers Shown in Circles.

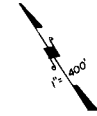
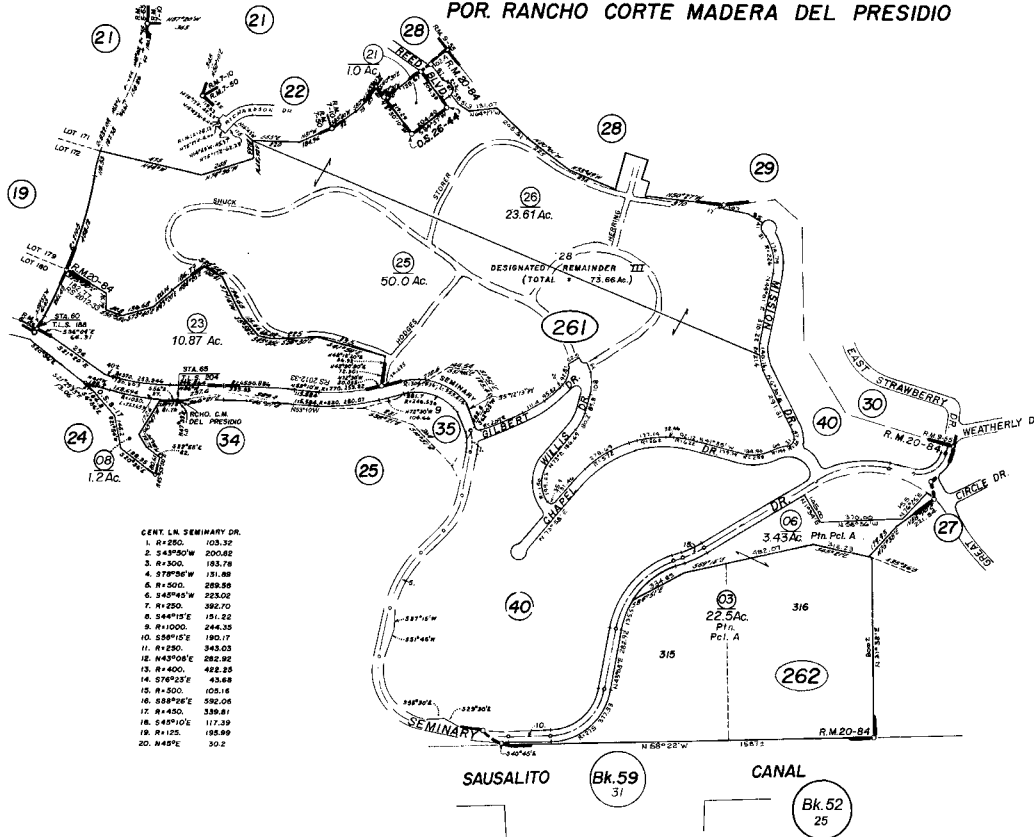
Assessor's Map Bk. 43 -Pg. 26
County of Marin, Calif.

POR. SEC'S 34 & 35, T.1N, R.6W., M.D.B.&M.
 POR. RANCHO CORTE MADERA DEL PRESIDIO

Tax Rate Code
 75-019
 75-038
 75-040

43-26

THIS MAP WAS PREPARED FOR ASSESSMENT PURPOSES ONLY. NO LIABILITY IS ASSUMED FOR THE ACCURACY OF THE DATA SHOWN. ASSESSORS' PARCELS MAY NOT COMPLY WITH LOCAL SUBDIVISION OR BUILDING ORDINANCES.



- GEN'L LN. SEMINARY DR.
1. 0°28'00" 103.32
 2. S43°30'W 200.82
 3. R=300. 183.78
 4. S70°30'W 131.80
 5. R=500. 289.88
 6. S40°45'W 223.02
 7. R=250. 392.70
 8. S64°15'E 151.22
 9. R=1000. 244.33
 10. S58°15'E 190.17
 11. R=250. 343.03
 12. N43°08'E 282.82
 13. R=400. 482.88
 14. S76°23'E 43.88
 15. R=500. 105.16
 16. S88°32'E 192.06
 17. R=450. 336.81
 18. S49°10'E 177.39
 19. R=125. 185.99
 20. N45°E 30.2

1978/2012 MEM

BLK	PRIOR APN	NEW APN	YR	AUTH
261	24	043-281-28 043-281-07	07	113
261	Survey		12	
261	043-281-35 043-281-28		13	(NOTM)

Map Update

Salt Marsh & Tide Lands Map No.1
 Seminary Ridge - Phase I, R.M. Bk.20-Pg.84

NOTE - Assessor's Block Numbers Shown in Ellipses.
 Assessor's Parcel Numbers Shown in Circles.

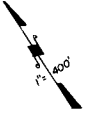
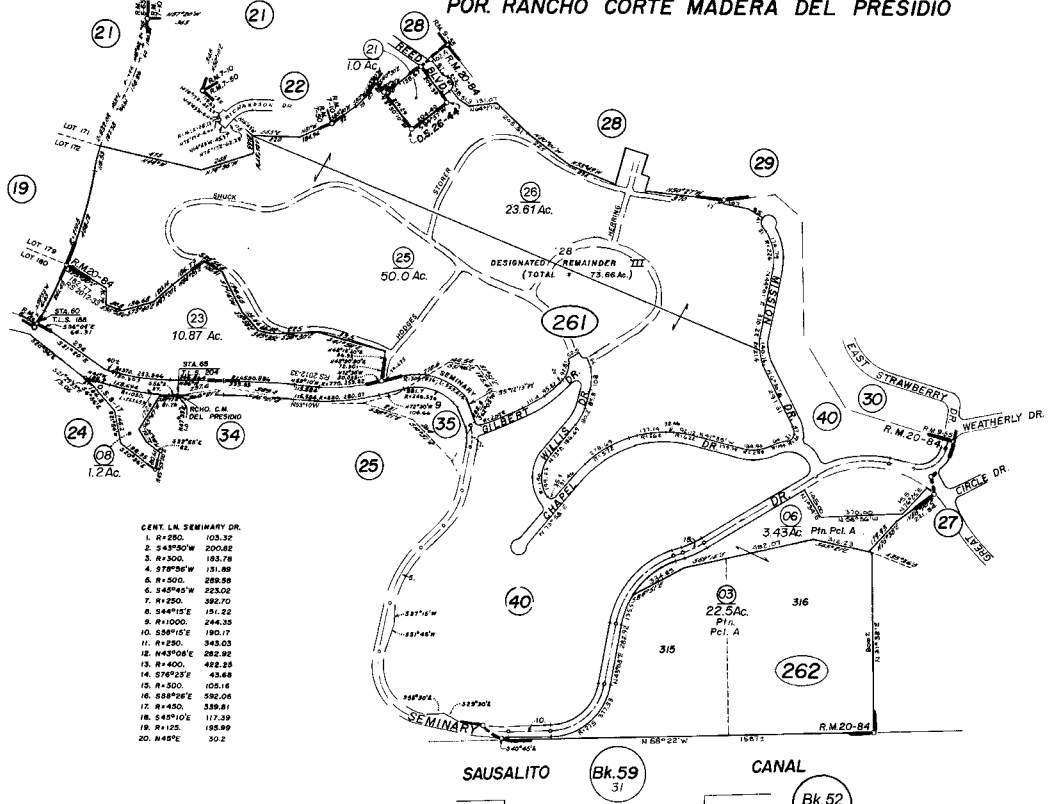
Assessor's Map Bk.43 -Pg.26
 County of Marin, Calif.

POR. SEC'S 34 & 35, T.1N, R.6W., M.D.B.&M.
 POR. RANCHO CORTE MADERA DEL PRESIDIO

Tax Rate Code
 75-019
 75-038
 75-040

43-26

THIS MAP WAS PREPARED FOR ASSESSMENT PURPOSES ONLY. NO LIABILITY IS ASSUMED FOR THE ACCURACY OF THE DATA SHOWN. ASSESSORS' PARCELS MAY NOT COMPLY WITH LOCAL SUBDIVISION OR BUILDING ORDINANCES.



- GENT. LN. SEMINARY DR.
1. S 4°28'0" 103.32
 2. S 43°30'W 200.62
 3. R 7°30' 183.78
 4. S 70°30'W 131.80
 5. R 1°50' 289.58
 6. S 40°45'W 223.02
 7. R 2°50' 392.70
 8. S 64°15'E 151.22
 9. R 10°00' 244.35
 10. S 68°15'E 190.17
 11. R 7°28' 343.03
 12. N 43°08'E 282.92
 13. R 4°00' 482.85
 14. S 76°23'E 43.68
 15. R 5°00' 05.16
 16. S 88°30'E 592.06
 17. N 4°50' 236.81
 18. S 45°10'E 177.39
 19. R 1°25' 185.99
 20. N 45°E 50.2

1978/2012 MEM

BLK	PRIOR AFN	NEW AFN	YR	AUTH
261	34	043-261-26 043-261-07	07	113
261	Survey		12	
261	043-261-15	043-261-25	13	(NOTM)

Map Update

Salt Marsh & Tide Lands Map No. 1
 Seminary Ridge - Phase I, R.M. Bk. 20 - Pg. 84

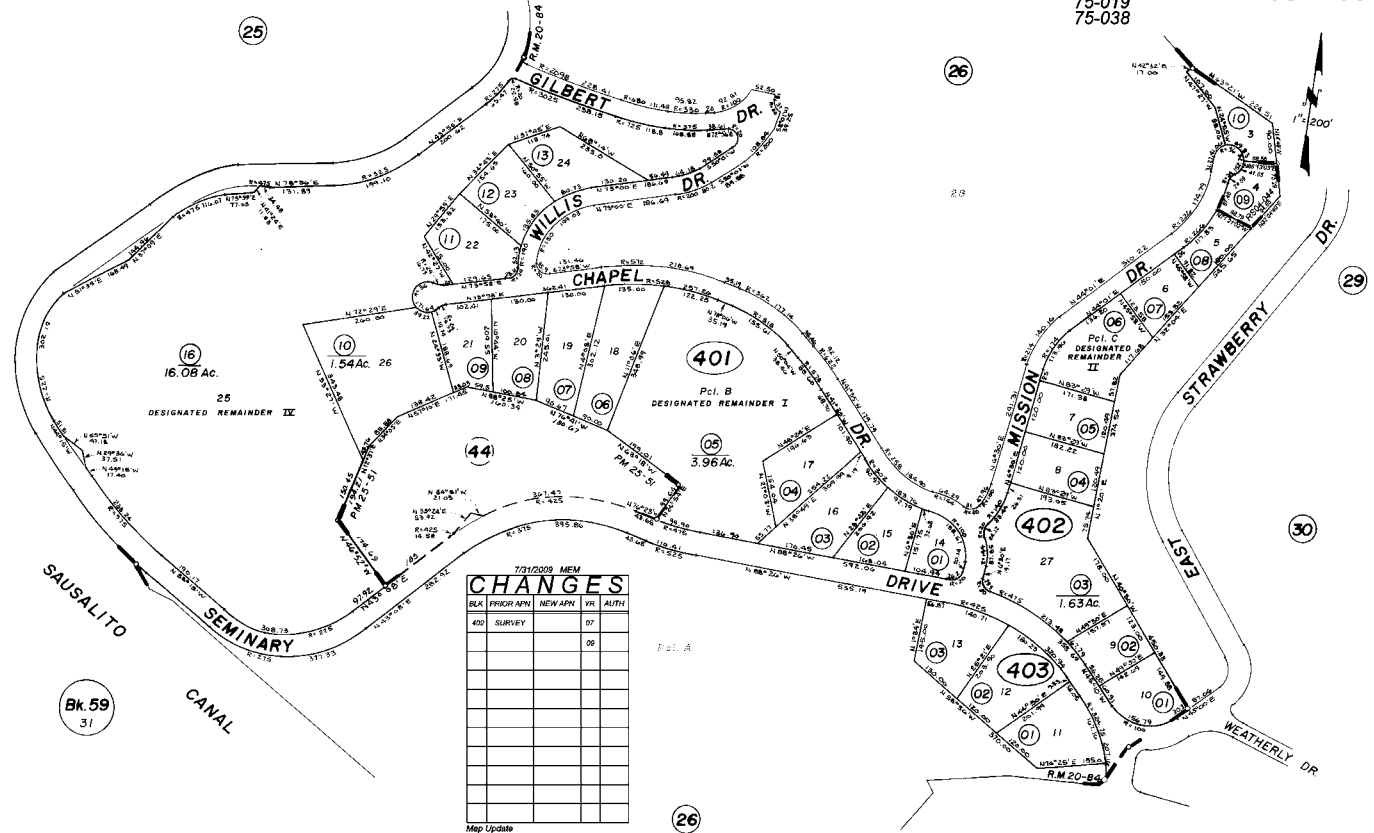
NOTE -- Assessor's Block Numbers Shown in Ellipses.
 Assessor's Parcel Numbers Shown in Circles.

Assessor's Map Bk. 43 - Pg. 26
 County of Marin, Calif.

PTN. RANCHO CORTE MADERA DEL PRESIDIO

Tax Rate Code
75-019
75-038
43 - 40

THIS MAP WAS PREPARED FOR ASSESSMENT PURPOSES ONLY. NO LIABILITY IS ASSUMED FOR THE ACCURACY OF THE DATA SHOWN. ASSESSOR'S PARCELS MAY NOT COMPLY WITH LOCAL, SUBDIVISION OR BUILDING ORDINANCES.



Bk. 59
31

7/31/0009 MEM

CHANGES

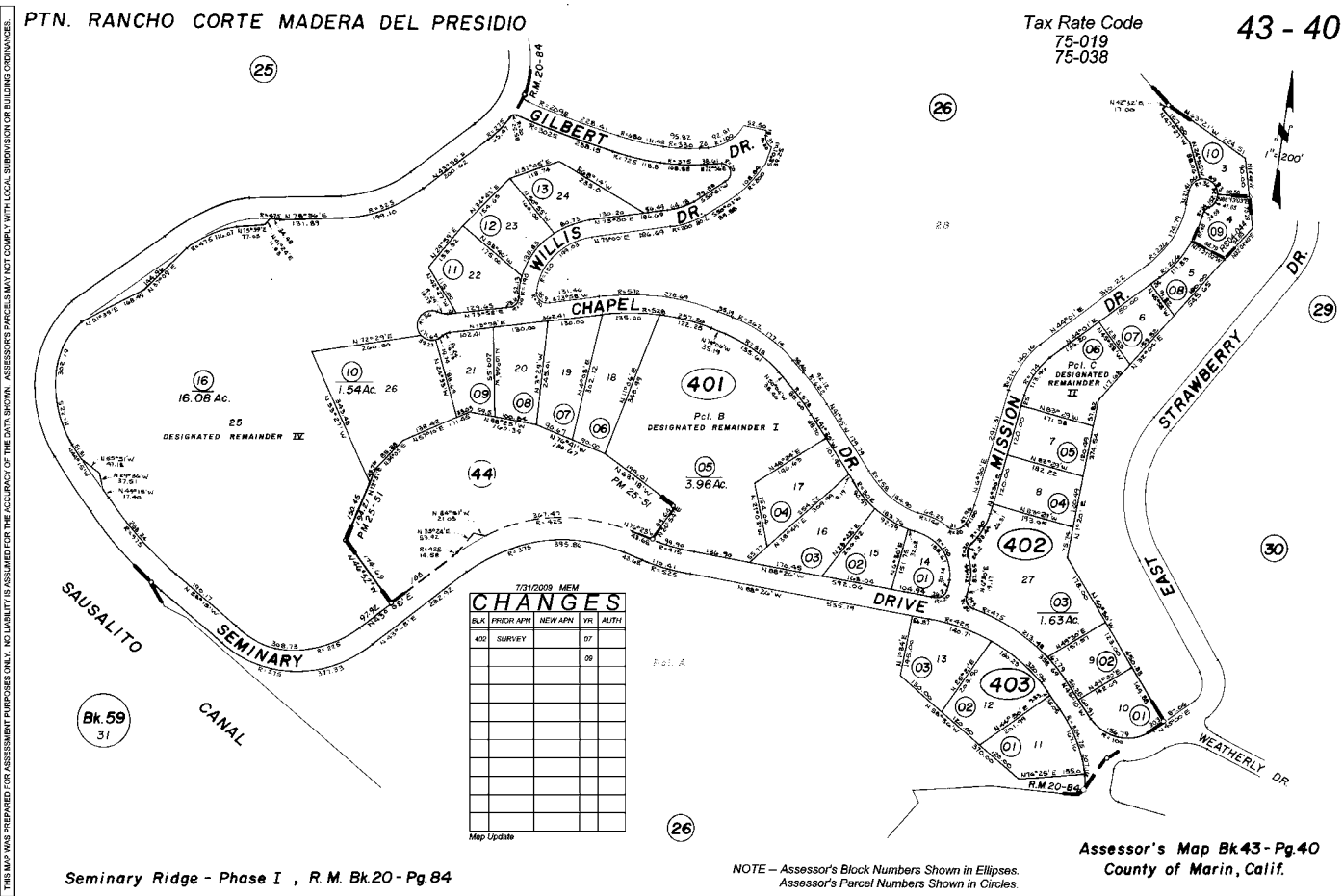
BLK.	PROG.	APN	NEW APN	YR	AUTH
430	SURVEY			07	
				09	

Map Update

Seminary Ridge - Phase I , R. M. Bk.20 - Pg.84

NOTE - Assessor's Block Numbers Shown in Ellipses.
Assessor's Parcel Numbers Shown in Circles.

Assessor's Map Bk.43 - Pg.40
County of Marin, Calif.



THIS MAP WAS PREPARED FOR ASSESSMENT PURPOSES ONLY. NO LIABILITY IS ASSUMED FOR THE ACCURACY OF THE DATA SHOWN. ASSESSORS PARCELS MAY NOT COMPLY WITH LOCAL, SUBDIVISION OR BUILDING ORDINANCES.

7/31/09 MEM

BLK	PROG	APN	NEW	APN	PK	AUTH
40	SURVEY				07	
					09	

Map Update

Seminary Ridge - Phase I , R. M. Bk.20 - Pg.84

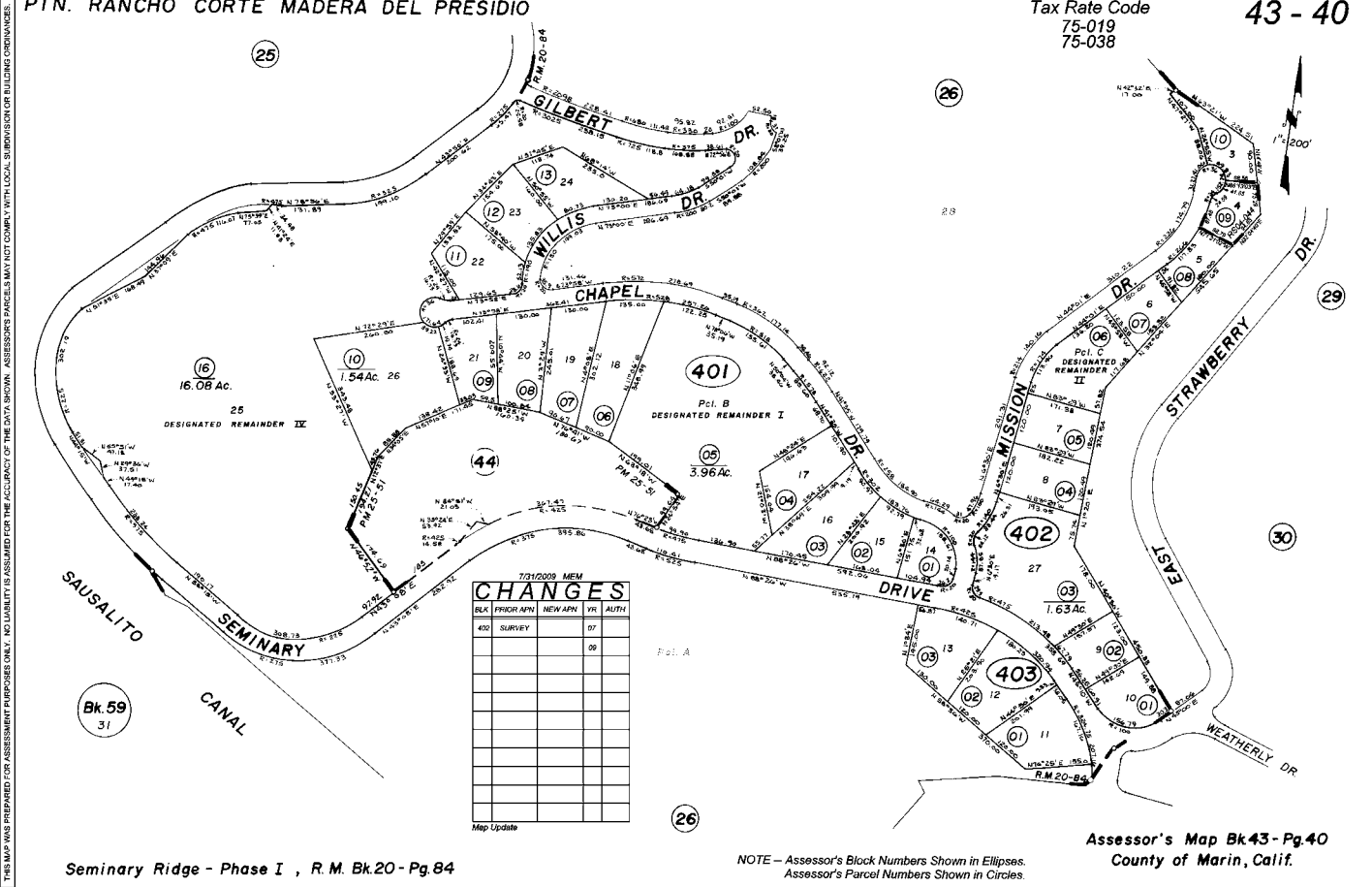
NOTE - Assessor's Block Numbers Shown in Ellipses.
Assessor's Parcel Numbers Shown in Circles.

Assessor's Map Bk 43 - Pg. 40
County of Marin, Calif.

PTN. RANCHO CORTE MADERA DEL PRESIDIO

Tax Rate Code
75-019
75-038

43 - 40



Seminary Ridge - Phase I, R. M. Bk. 20 - Pg. 84

7/31/0009 MEM

BLK.	PROG.	APN	NEW APN	YR	AUTH
430	SURVEY			07	
				09	

Map Update

NOTE - Assessor's Block Numbers Shown in Ellipses.
Assessor's Parcel Numbers Shown in Circles.

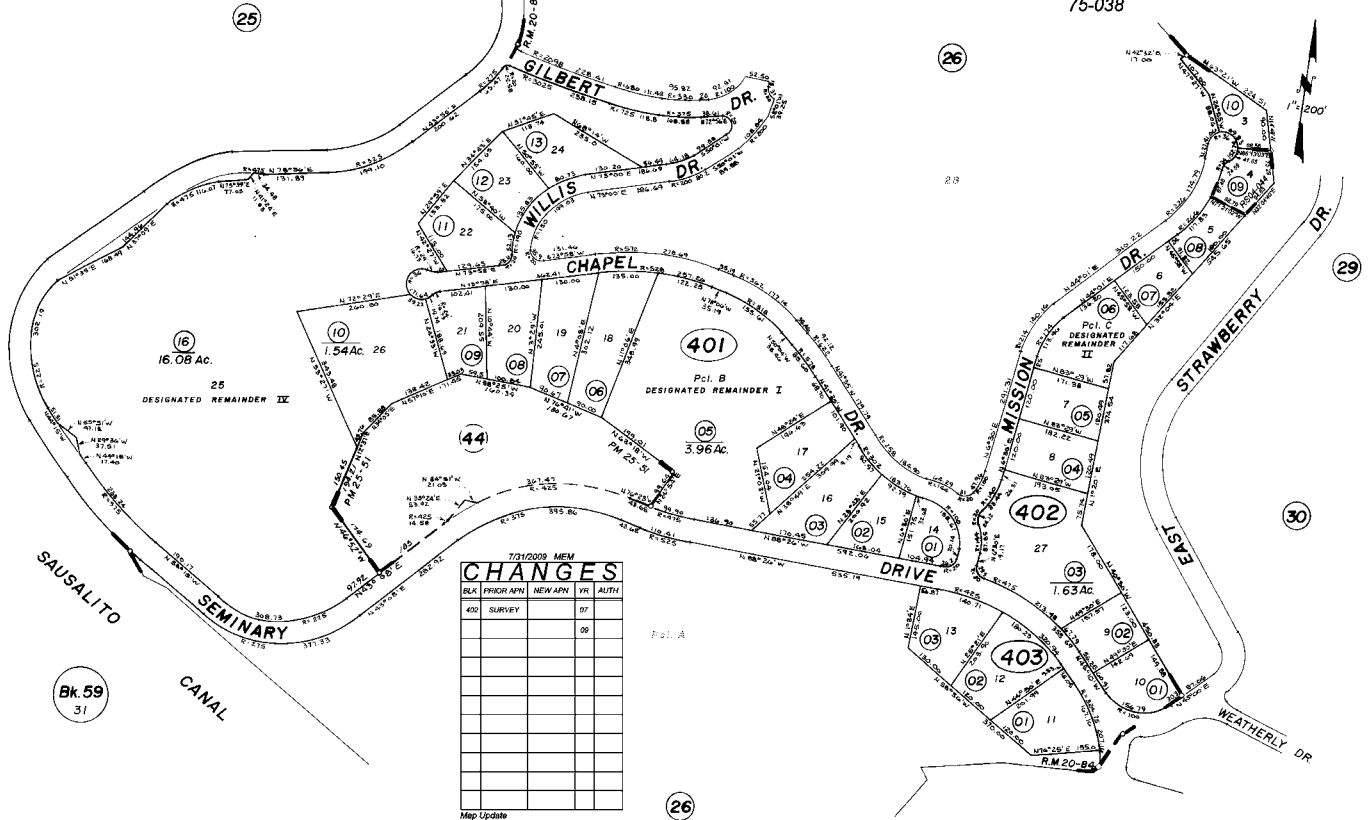
Assessor's Map Bk. 43 - Pg. 40
County of Marin, Calif.

THIS MAP WAS PREPARED FOR ASSESSMENT PURPOSES ONLY. NO LIABILITY IS ASSUMED FOR THE ACCURACY OF THE DATA SHOWN. ASSESSOR'S PARCELS MAY NOT COMPLY WITH LOCAL, SUBDIVISION OR BUILDING ORDINANCES.

THIS MAP WAS PREPARED FOR ASSESSMENT PURPOSES ONLY. NO LIABILITY IS ASSUMED FOR THE ACCURACY OF THE DATA SHOWN. ASSESSORS PARCELS MAY NOT COMPLY WITH LOCAL SUBDIVISION OR BUILDING ORDINANCES.

PTN. RANCHO CORTE MADERA DEL PRESIDIO

Tax Rate Code
75-019
75-038
43 - 40



Seminary Ridge - Phase I , R. M. Bk.20 - Pg.84

(26)

7/31/0009 MEM

REL	PROR	APN	NEW APN	PK	AUTH
400		SURVEY		07	
				09	

Map Update

NOTE - Assessor's Block Numbers Shown in Ellipses.
Assessor's Parcel Numbers Shown in Circles.

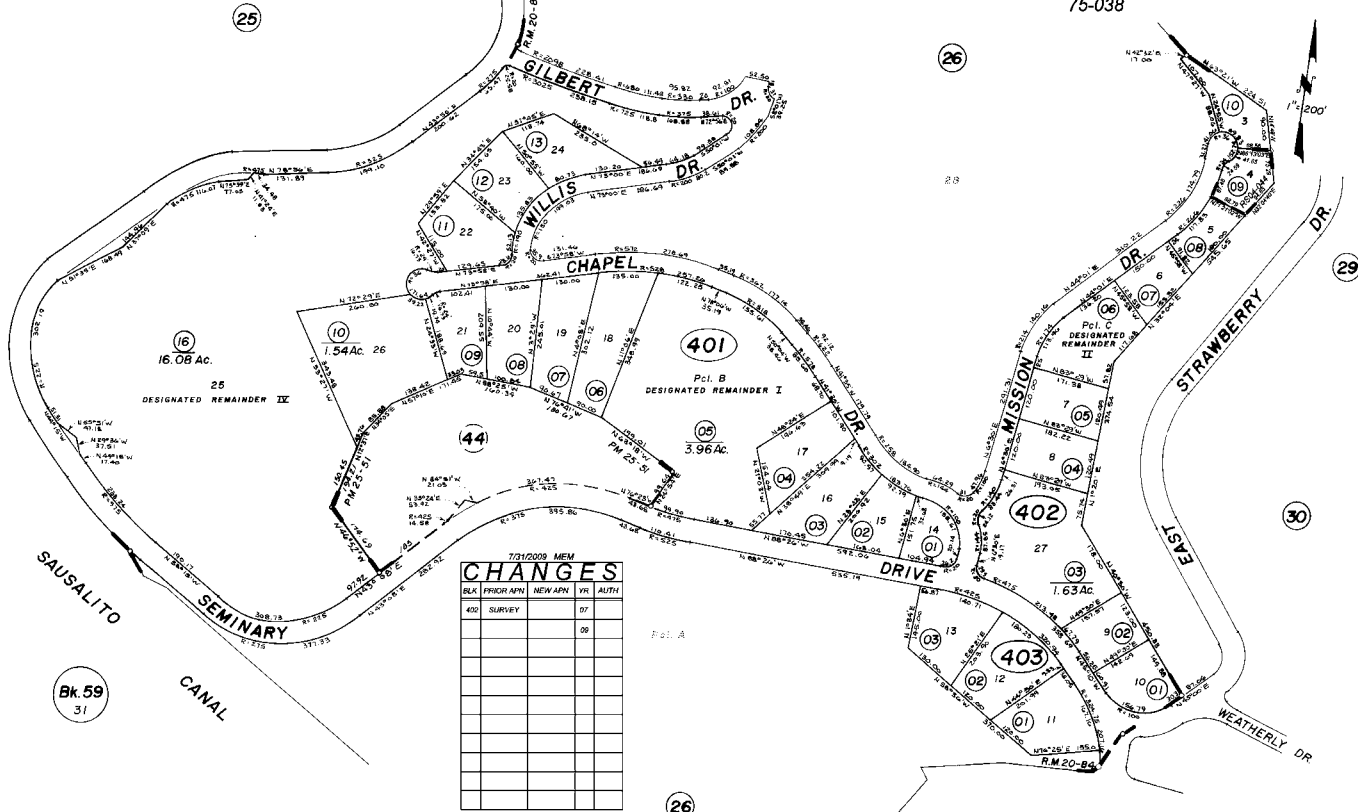
Assessor's Map Bk.43 - Pg.40
County of Marin, Calif.

THIS MAP WAS PREPARED FOR ASSESSMENT PURPOSES ONLY. NO LIABILITY IS ASSUMED FOR THE ACCURACY OF THE DATA SHOWN. ASSESSOR'S PARCELS MAY NOT COMPLY WITH LOCAL, SUBDIVISION OR BUILDING ORDINANCES.

PTN. RANCHO CORTE MADERA DEL PRESIDIO

Tax Rate Code
75-019
75-038

43 - 40



7/31/0009 MEM

BLK.	PROG.	APN	NEW APN	PK	AUTH
400	SURVEY			07	
				09	

Map Update

Seminary Ridge - Phase I , R. M. Bk.20 - Pg.84

NOTE - Assessor's Block Numbers Shown in Ellipses.
Assessor's Parcel Numbers Shown in Circles.

Assessor's Map Bk43 - Pg.40
County of Marin, Calif.



Appendix 10 – Building Permits

Baptist Seminary

Seminary Drive/East Strawberry Drive
Mill Valley, CA 94941

Inquiry Number: 3938849.8
May 09, 2014

EDR Building Permit Report

Target Property and Adjoining Properties

TABLE OF CONTENTS

SECTION

About This Report

Executive Summary

Findings

Glossary

Thank you for your business.

Please contact EDR at 1-800-352-0050
with any questions or comments.

Disclaimer - Copyright and Trademark Notice

This Report contains certain information obtained from a variety of public and other sources reasonably available to Environmental Data Resources, Inc. It cannot be concluded from this Report that coverage information for the target and surrounding properties does not exist from other sources. **NO WARRANTY EXPRESSED OR IMPLIED, IS MADE WHATSOEVER IN CONNECTION WITH THIS REPORT. ENVIRONMENTAL DATA RESOURCES, INC. SPECIFICALLY DISCLAIMS THE MAKING OF ANY SUCH WARRANTIES, INCLUDING WITHOUT LIMITATION, MERCHANTABILITY OR FITNESS FOR A PARTICULAR USE OR PURPOSE. ALL RISK IS ASSUMED BY THE USER. IN NO EVENT SHALL ENVIRONMENTAL DATA RESOURCES, INC. BE LIABLE TO ANYONE, WHETHER ARISING OUT OF ERRORS OR OMISSIONS, NEGLIGENCE, ACCIDENT OR ANY OTHER CAUSE, FOR ANY LOSS OR DAMAGE, INCLUDING, WITHOUT LIMITATION, SPECIAL, INCIDENTAL, CONSEQUENTIAL, OR EXEMPLARY DAMAGES. ANY LIABILITY ON THE PART OF ENVIRONMENTAL DATA RESOURCES, INC. IS STRICTLY LIMITED TO A REFUND OF THE AMOUNT PAID FOR THIS REPORT.** Purchaser accepts this Report "AS IS". Any analyses, estimates, ratings, environmental risk levels or risk codes provided in this Report are provided for illustrative purposes only, and are not intended to provide, nor should they be interpreted as providing any facts regarding, or prediction or forecast of, any environmental risk for any property. Only a Phase I Environmental Site Assessment performed by an environmental professional can provide information regarding the environmental risk for any property. Additionally, the information provided in this Report is not to be construed as legal advice.

Copyright 2013 by Environmental Data Resources, Inc. All rights reserved. Reproduction in any media or format, in whole or in part, of any report or map of Environmental Data Resources, Inc. or its affiliates is prohibited without prior written permission.

EDR and its logos (including Sanborn and Sanborn Map) are trademarks of Environmental Data Resources, Inc. or its affiliates. All other trademarks used herein are the property of their respective owners.

EDR BUILDING PERMIT REPORT

About This Report

The EDR Building Permit Report provides a practical and efficient method to search building department records for indications of environmental conditions. Generated via a search of municipal building permit records gathered from more than 1,600 cities nationwide, this report will assist you in meeting the search requirements of EPA's Standards and Practices for All Appropriate Inquiries (40 CFR Part 312), the ASTM Standard Practice for Environmental Site Assessments (E 1527-13), or custom requirements developed for the evaluation of environmental risk associated with a parcel of real estate.

Building permit data can be used to identify current and/or former operations and structures/features of environmental concern. The data can provide information on a target property and adjoining properties such as the presence of underground storage tanks, pump islands, sumps, drywells, etc., as well as information regarding water, sewer, natural gas, electrical connection dates, and current/former septic tanks.

ASTM and EPA Requirements

ASTM E 1527-13 lists building department records as a "standard historical source," as detailed in § 8.3.4.7: "Building Department Records - The term building department records means those records of the local government in which the property is located indicating permission of the local government to construct, alter, or demolish improvements on the property." ASTM also states that "Uses in the area surrounding the property shall be identified in the report, but this task is required only to the extent that this information is revealed in the course of researching the property itself."

EPA's Standards and Practices for All Appropriate Inquiries (AAI) states: "§312.24: Reviews of historical sources of information. (a) Historical documents and records must be reviewed for the purposes of achieving the objectives and performance factors of §312.20(e) and (f). Historical documents and records may include, but are not limited to, aerial photographs, fire insurance maps, building department records, chain of title documents, and land use records."

Methodology

EDR has developed the EDR Building Permit Report through our partnership with BuildFax, the nation's largest repository of building department records. BuildFax collects, updates, and manages building department records from local municipal governments. The database now includes 30 million permits, on more than 10 million properties across 1,600 cities in the United States.

The EDR Building Permit Report comprises local municipal building permit records, gathered directly from local jurisdictions, including both target property and adjoining properties. Years of coverage vary by municipality. Data reported includes (where available): date of permit, permit type, permit number, status, valuation, contractor company, contractor name, and description.

Incoming permit data is checked at seven stages in a regimented quality control process, from initial data source interview, to data preparation, through final auditing. To ensure the building department is accurate, each of the seven quality control stages contains, on average, 15 additional quality checks, resulting in a process of approximately 105 quality control "touch points."

For more information about the EDR Building Permit Report, please contact your EDR Account Executive at (800) 352-0050.



EXECUTIVE SUMMARY: SEARCH DOCUMENTATION

A search of building department records was conducted by Environmental Data Resources, Inc (EDR) on behalf of The Consulting Group on May 09, 2014.

TARGET PROPERTY

Seminary Drive/East Strawberry Drive
Mill Valley, CA 94941

SEARCH METHODS

EDR searches available lists for both the Target Property and Surrounding Properties.

RESEARCH SUMMARY

Building permits identified: **YES**

The following research sources were consulted in the preparation of this report. An "X" indicates where information was identified in the source and provided in this report.

Marin County Unincorporated Area

<u>Year</u>	<u>Source</u>	<u>TP</u>	<u>Adjoining</u>
2012	Marin County, Building and Safety		X
2011	Marin County, Building and Safety		X
2010	Marin County, Building and Safety		X
2009	Marin County, Building and Safety		X
2008	Marin County, Building and Safety		X
2007	Marin County, Building and Safety		X
2006	Marin County, Building and Safety		X
2005	Marin County, Building and Safety		X
2004	Marin County, Building and Safety		X
2003	Marin County, Building and Safety		X
2002	Marin County, Building and Safety		X
2001	Marin County, Building and Safety		X
2000	Marin County, Building and Safety		X
1999	Marin County, Building and Safety		X
1998	Marin County, Building and Safety		X
1997	Marin County, Building and Safety		X
1996	Marin County, Building and Safety		X
1995	Marin County, Building and Safety		X
1994	Marin County, Building and Safety		X
1993	Marin County, Building and Safety		
1992	Marin County, Building and Safety		X
1991	Marin County, Building and Safety		X
1990	Marin County, Building and Safety		
1989	Marin County, Building and Safety		
1988	Marin County, Building and Safety		
1987	Marin County, Building and Safety		
1986	Marin County, Building and Safety		
1985	Marin County, Building and Safety		

EXECUTIVE SUMMARY: SEARCH DOCUMENTATION

<u>Year</u>	<u>Source</u>	<u>TP</u>	<u>Adjoining</u>
1984	Marin County, Building and Safety		
1983	Marin County, Building and Safety		
1982	Marin County, Building and Safety		
1981	Marin County, Building and Safety		
1980	Marin County, Building and Safety		
1979	Marin County, Building and Safety		
1978	Marin County, Building and Safety		
1977	Marin County, Building and Safety		
1976	Marin County, Building and Safety		
1975	Marin County, Building and Safety		
1974	Marin County, Building and Safety		
1973	Marin County, Building and Safety		
1972	Marin County, Building and Safety		

BUILDING DEPARTMENT RECORDS SEARCHED

Name: Marin County Unincorporated Area
Years: 1972-2012
Source: Marin County, Building and Safety, MILL VALLEY, CA
Phone: (415) 499-6550

Name: Daly City
Years: 1990-2009
Source: Daly City, Building Division, DALY CITY, CA
Phone: (650) 991-8061

Name: Mendocino County Unincorporated Area
Years: 2000-2012
Source: Mendocino County, Planning and Building Services, FORT BRAGG, CA
Phone: (707) 463-4281

Name: Mill Valley
Years: 2007-2012
Source: City of Mill Valley, Planning and Building, MILL VALLEY, CA
Phone: (415) 388-4033

Name: Milpitas
Years: 1977-2012
Source: City of Milpitas, Building and Safety Department, MILPITAS, CA
Phone: (408) 586-3240

Name: Richmond
Years: 2007-2012
Source: City of Richmond, Building Regulations, EL SOBRANTE, CA
Phone: (510) 620-6868

Name: San Jose
Years: 1960-2014
Source: City of San Jose, Department of Planning, Building and Code Enforcement, SAN JOSE, CA
Phone: (408) 535-3555

TARGET PROPERTY FINDINGS

TARGET PROPERTY DETAIL

**Seminary Drive/East Strawberry Drive
Mill Valley, CA 94941**

No Permits Found

ADJOINING PROPERTY FINDINGS

ADJOINING PROPERTY DETAIL

The following Adjoining Property addresses were researched for this report. Detailed findings are provided for each address.

E STRAWBERRY DR

440 E STRAWBERRY DR

Date: **12/8/2010**
Permit Type: **Commercial**
Description: **(51) Replace Boiler**

Permit Description:

Work Class: Other
Proposed Use:
Permit Number: 128863
Status:
Valuation: \$6,875.00
Contractor Company:
Contractor Name:

Date: **3/14/2005**
Permit Type: **Commercial**
Description: **Electric Service Change**

Permit Description:

Work Class: Other
Proposed Use:
Permit Number: 104580
Status:
Valuation: \$0.00
Contractor Company:
Contractor Name: I CANNON ELEC.,

ADJOINING PROPERTY FINDINGS

Date: **6/12/1992**
Permit Type: **Commercial**
Description: **Class (A) Re-Roof**

Permit Description:
Work Class: Other
Proposed Use:
Permit Number: 54238
Status:
Valuation: \$16,575.00
Contractor Company:
Contractor Name:

441 E STRAWBERRY DR

Date: **4/26/2012**
Permit Type: **Commercial**
Description: **(51) Replace 3 Furnaces**

Permit Description:
Work Class: Other
Proposed Use:
Permit Number: 133884
Status:
Valuation: \$4,563.00
Contractor Company:
Contractor Name: ONE HOUR HEATING AND AIR

Date: **3/26/2012**
Permit Type: **Commercial**
Description: **(52) Replace Waterheater**

Permit Description:
Work Class: Other
Proposed Use:
Permit Number: 133562
Status:
Valuation: \$3,140.00
Contractor Company:
Contractor Name: BENJAMIN FRANKLIN CERTIFIED PLUMBING

ADJOINING PROPERTY FINDINGS

Date: **6/29/2006**
Permit Type: **Commercial**
Description: **Re-Roof**

Permit Description:
Work Class: Other
Proposed Use:
Permit Number: 110715
Status:
Valuation: \$12,705.00
Contractor Company:
Contractor Name: DE MELLO ROOFING,

Date: **5/26/2006**
Permit Type: **Commercial**
Description: **Deck Extension & Mechanical Room**

Permit Description:
Work Class: New
Proposed Use:
Permit Number: 110191
Status:
Valuation: \$5,781.00
Contractor Company:
Contractor Name: JOSEPHS, JAMES W. CO,

Date: **8/23/2005**
Permit Type: **Commercial**
Description: **Convert Shed To Pool Equipment Shed - ***Expired**
****1/15/08 - Phonecall - This Work Was Abandoned.**

Permit Description:
Work Class: New
Proposed Use:
Permit Number: 106788
Status:
Valuation: \$1,998.00
Contractor Company:
Contractor Name: JOSEPHS, JAMES W. CO,

ADJOINING PROPERTY FINDINGS

Date: **8/23/2005**
Permit Type: **Commercial**
Description: **Pool**

Permit Description:
Work Class: New
Proposed Use:
Permit Number: 106789
Status:
Valuation: \$200,000.00
Contractor Company:
Contractor Name: JOSEPHS, JAMES W. CO,

Date: **8/23/2005**
Permit Type: **Commercial**
Description: **Deck - ***Expired Paid For Final 1-16-08 - Finalled With Hold**

Permit Description:
Work Class: New
Proposed Use:
Permit Number: 106790
Status:
Valuation: \$9,108.00
Contractor Company:
Contractor Name: JOSEPHS, JAMES W. CO,

Date: **9/27/1994**
Permit Type: **Commercial**
Description: **Major Remodel,
Supl Permit To 60968**

Permit Description:
Work Class: Remodel
Proposed Use:
Permit Number: 62019
Status:
Valuation: \$176,700.00
Contractor Company:
Contractor Name:

ADJOINING PROPERTY FINDINGS

Date: **6/20/1994**
Permit Type: **Commercial**
Description: **Remodel,Re-Roof,Windows, Deck**

Permit Description:
Work Class: Remodel
Proposed Use:
Permit Number: 60968
Status:
Valuation: \$66,061.00
Contractor Company:
Contractor Name:

Date: **5/25/1994**
Permit Type: **Commercial**
Description: **Demolition**

Permit Description:
Work Class: Remodel
Proposed Use:
Permit Number: 60693
Status:
Valuation: \$0.00
Contractor Company:
Contractor Name:

ADJOINING PROPERTY FINDINGS

445 E STRAWBERRY DR

Date: **5/15/2007**
Permit Type: **Commercial**
Description: **Dock & Gangway--Ok To Extend To Commence Construction By ; 5/15/09-Kelley
Extend To 5-15-2010; New Contractor 5/22/08**

Permit Description:
Work Class: Other
Proposed Use:
Permit Number: 114952
Status:
Valuation: \$5,027.00
Contractor Company:
Contractor Name: MID-CAL CONSTRUCTION INC,

Date: **9/12/2001**
Permit Type: **Commercial**
Description: **Addn. & Rmdl.. (Rolled Plans Prepared For Imaging 4/23/02)**

Permit Description:
Work Class: New
Proposed Use:
Permit Number: 89176
Status:
Valuation: \$83,617.00
Contractor Company:
Contractor Name: PETERSON/MULLIN CONSTRUCTION,

ADJOINING PROPERTY FINDINGS

450 E STRAWBERRY DR

Date: **10/20/2010**
Permit Type: **Commercial**
Description: **(52) Water Heater**
Sra 383-1777 Xt. 302
Wtr Heater Located Between Apts 1 & 11

Permit Description:
Work Class: Other
Proposed Use:
Permit Number: 128343
Status:
Valuation: \$4,745.00
Contractor Company:
Contractor Name: JUST WATER HEATERS INC.

Date: **12/22/2009**
Permit Type: **Commercial**
Description: **(61) Thermal Panels On Building Next To Pool**

Permit Description:
Work Class: Other
Proposed Use:
Permit Number: 125225
Status:
Valuation: \$0.00
Contractor Company:
Contractor Name: SOLARCRAFT SERVICES

ADJOINING PROPERTY FINDINGS

Date: **10/16/2009**
Permit Type: **Commercial**
Description: **(13) Pool Deck Replacement Retaining Wall Imaged With Permit 124570**

Permit Description:
Work Class: Other
Proposed Use:
Permit Number: 124569
Status:
Valuation: \$0.00
Contractor Company:
Contractor Name: OSBUN/BONDI/ASCH,

Date: **10/15/2009**
Permit Type: **Commercial**
Description: **(10) Pool Remodel**

Permit Description:
Work Class: Other
Proposed Use:
Permit Number: 124570
Status:
Valuation: \$35,000.00
Contractor Company:
Contractor Name: RAPP CONSTRUCTION

Date: **5/24/2007**
Permit Type: **Commercial**
Description: **Re-Roof Carport A**

Permit Description:
Work Class: Other
Proposed Use:
Permit Number: 115103
Status:
Valuation: \$0.00
Contractor Company:
Contractor Name: WEDGE ROOFING INC.,

ADJOINING PROPERTY FINDINGS

Date: **3/6/2003**
Permit Type: **Commercial**
Description: **Remodel, Interior**
File Prepped For Imaging 6/24/03

Permit Description:
Work Class: Remodel
Proposed Use:
Permit Number: 95314
Status:
Valuation: \$103,032.00
Contractor Company:
Contractor Name: RICHARDSON, LADDIE CONST. CO.INC.,

Date: **6/3/2002**
Permit Type: **Commercial**
Description: **New Gas Supply Lines To Stove A**
Prep. For Imaging 06/05/02

Permit Description:
Work Class: Other
Proposed Use:
Permit Number: 92000
Status:
Valuation: \$0.00
Contractor Company:
Contractor Name: TARANTINO PLUMB,

ADJOINING PROPERTY FINDINGS

Date: **6/3/2002**
Permit Type: **Commercial**
Description: **New Gas Supply Lines To Stove
Prep. For Imaging 06/05/02**

Permit Description:
Work Class: Other
Proposed Use:
Permit Number: 92001
Status:
Valuation: \$0.00
Contractor Company:
Contractor Name: TARANTINO PLUMB,

Date: **5/6/2002**
Permit Type: **Commercial**
Description: **Sheetrock - ***Expired**

Permit Description:
Work Class: Other
Proposed Use:
Permit Number: 91653
Status:
Valuation: \$1,100.00
Contractor Company:
Contractor Name: RICHARDSON, LADDIE CONST. CO.INC.,

Date: **5/6/2002**
Permit Type: **Commercial**
Description: **Sheetrock - ***Expired**

Permit Description:
Work Class: Other
Proposed Use:
Permit Number: 91655
Status:
Valuation: \$1,100.00
Contractor Company:
Contractor Name: RICHARDSON, LADDIE CONST. CO.INC.,

ADJOINING PROPERTY FINDINGS

Date: **4/18/2002**
Permit Type: **Commercial**
Description: **New Gas Supply Lines To Stove And Fireplace
Prep. For Imaging 08/27/03**

Permit Description:
Work Class: Other
Proposed Use:
Permit Number: 91394
Status:
Valuation: \$0.00
Contractor Company:
Contractor Name: TARANTINO PLUMB,

Date: **11/26/2001**
Permit Type: **Commercial**
Description: **Replace 100 Gal. Water Heater
Prep. For Imaging 05/03/02**

Permit Description:
Work Class: Other
Proposed Use:
Permit Number: 89954
Status:
Valuation: \$0.00
Contractor Company:
Contractor Name: JUST WATER HEATERS INC.,

ADJOINING PROPERTY FINDINGS

Date: **7/17/2001**
Permit Type: **Commercial**
Description: **Water Heater**
Prep. For Imaging 08/20/02

Permit Description:
Work Class: Other
Proposed Use:
Permit Number: 88558
Status:
Valuation: \$0.00
Contractor Company:
Contractor Name: JUST WATER HEATERS INC.,

Date: **3/23/2001**
Permit Type: **Commercial**
Description: **Water Heater**
Prep. For Imaging 05/03/02

Permit Description:
Work Class: Other
Proposed Use:
Permit Number: 87187
Status:
Valuation: \$0.00
Contractor Company:
Contractor Name:

ADJOINING PROPERTY FINDINGS

Date: **3/23/2001**
Permit Type: **Commercial**
Description: **Water Heater**
Prep. For Imaging 05/03/02

Permit Description:
Work Class: Other
Proposed Use:
Permit Number: 87188
Status:
Valuation: \$0.00
Contractor Company:
Contractor Name: JUST WATER HEATERS INC.,

Date: **3/23/2001**
Permit Type: **Commercial**
Description: **Water Heater**
Prep. For Imaging 05/03/02

Permit Description:
Work Class: Other
Proposed Use:
Permit Number: 87189
Status:
Valuation: \$0.00
Contractor Company:
Contractor Name: JUST WATER HEATERS INC.,

ADJOINING PROPERTY FINDINGS

Date: **3/23/2001**
Permit Type: **Commercial**
Description: **Water Heater**
Prep. For Imaging 05/03/02

Permit Description:
Work Class: Other
Proposed Use:
Permit Number: 87190
Status:
Valuation: \$0.00
Contractor Company:
Contractor Name: JUST WATER HEATERS INC.,

Date: **3/23/2001**
Permit Type: **Commercial**
Description: **Water Heater**
Prep. For Imaging 05/03/02

Permit Description:
Work Class: Other
Proposed Use:
Permit Number: 87191
Status:
Valuation: \$0.00
Contractor Company:
Contractor Name: JUST WATER HEATERS INC.,

ADJOINING PROPERTY FINDINGS

Date: **3/23/2001**
Permit Type: **Commercial**
Description: **Water Heater**
Prep. For Imaging 05/03/02

Permit Description:
Work Class: Other
Proposed Use:
Permit Number: 87193
Status:
Valuation: \$0.00
Contractor Company:
Contractor Name: JUST WATER HEATERS INC.,

Date: **3/20/2001**
Permit Type: **Commercial**
Description: **Water Heater**
Prep. For Imaging 05/03/02

Permit Description:
Work Class: Other
Proposed Use:
Permit Number: 87117
Status:
Valuation: \$0.00
Contractor Company:
Contractor Name: WATER HEATERS ONLY INC.,

ADJOINING PROPERTY FINDINGS

Date: **5/8/2000**
Permit Type: **Commercial**
Description: **Seismic Upgrade**
File Prepped For Image 10/29/02

Permit Description:
Work Class: Other
Proposed Use:
Permit Number: 83364
Status:
Valuation: \$95,000.00
Contractor Company:
Contractor Name: RICHARDSON, LADDIE CONST. CO.INC.,

Date: **11/30/1999**
Permit Type: **Commercial**
Description: **Seismic Upgrade**
(Expired)
File Prepped For Image 10/29/02

Permit Description:
Work Class: Other
Proposed Use:
Permit Number: 81697
Status:
Valuation: \$40,000.00
Contractor Company:
Contractor Name: RICHARDSON, LADDIE CONST. CO.INC.,

ADJOINING PROPERTY FINDINGS

Date: **4/1/1999**
Permit Type: **Commercial**
Description: **Water Heater
Prepared For Imaging 04/02/01**

Permit Description:
Work Class: Other
Proposed Use:
Permit Number: 78614
Status:
Valuation: \$0.00
Contractor Company:
Contractor Name: JUST WATER HEATERS INC.,

Date: **6/2/1997**
Permit Type: **Commercial**
Description: **Re-Roof 2 Unit Apartment Bldg.
Class A**

Permit Description:
Work Class: Other
Proposed Use:
Permit Number: 71170
Status:
Valuation: \$9,280.00
Contractor Company:
Contractor Name: INDUSTRIAL ROOFING CO.,

ADJOINING PROPERTY FINDINGS

Date: **6/2/1997**
Permit Type: **Commercial**
Description: **Re-Roof 4 Unit Apartment Bldg.
Class A**

Permit Description:
Work Class: Other
Proposed Use:
Permit Number: 71171
Status:
Valuation: \$15,760.00
Contractor Company:
Contractor Name: INDUSTRIAL ROOFING CO.,

Date: **6/2/1997**
Permit Type: **Commercial**
Description: **Re-Roof 2 Unit Apartment Bldg.
Class A**

Permit Description:
Work Class: Other
Proposed Use:
Permit Number: 71172
Status:
Valuation: \$10,900.00
Contractor Company:
Contractor Name: INDUSTRIAL ROOFING CO.,

ADJOINING PROPERTY FINDINGS

Date: **6/2/1997**
Permit Type: **Commercial**
Description: **Re-Roof 2 Unit Apartment Bldg.
Class A**

Permit Description:
Work Class: Other
Proposed Use:
Permit Number: 71173
Status:
Valuation: \$13,060.00
Contractor Company:
Contractor Name: INDUSTRIAL ROOFING CO.,

Date: **4/30/1997**
Permit Type: **Commercial**
Description: **Re-Roof 2 Unit Apartment Bldg.
Class A**

Permit Description:
Work Class: Other
Proposed Use:
Permit Number: 70760
Status:
Valuation: \$12,600.00
Contractor Company:
Contractor Name: INDUSTRIAL ROOFING CO.,

ADJOINING PROPERTY FINDINGS

Date: **4/30/1997**
Permit Type: **Commercial**
Description: **Re-Roof 2 Unit Apartment Bldg.
Class A**

Permit Description:
Work Class: Other
Proposed Use:
Permit Number: 70761
Status:
Valuation: \$12,600.00
Contractor Company:
Contractor Name: INDUSTRIAL ROOFING CO.,

Date: **4/30/1997**
Permit Type: **Commercial**
Description: **Re-Roof 4 Unit Apartment Bldg.
Class A**

Permit Description:
Work Class: Other
Proposed Use:
Permit Number: 70762
Status:
Valuation: \$20,000.00
Contractor Company:
Contractor Name: INDUSTRIAL ROOFING CO.,

ADJOINING PROPERTY FINDINGS

Date: **4/4/1997**
Permit Type: **Commercial**
Description: **Re-Roof 2 Unit Apartment Bldg.
Class A**

Permit Description:
Work Class: Other
Proposed Use:
Permit Number: 70491
Status:
Valuation: \$10,750.00
Contractor Company:
Contractor Name: INDUSTRIAL ROOFING CO.,

Date: **4/4/1997**
Permit Type: **Commercial**
Description: **Re-Roof 2 Unit Apartment Bldg.
Class A**

Permit Description:
Work Class: Other
Proposed Use:
Permit Number: 70492
Status:
Valuation: \$10,750.00
Contractor Company:
Contractor Name: INDUSTRIAL ROOFING CO.,

ADJOINING PROPERTY FINDINGS

Date: **4/4/1997**
Permit Type: **Commercial**
Description: **Re-Roof 2 Unit Apartment Bldg.
Class A**

Permit Description:
Work Class: Other
Proposed Use:
Permit Number: 70493
Status:
Valuation: \$10,750.00
Contractor Company:
Contractor Name: INDUSTRIAL ROOFING CO.,

Date: **4/4/1997**
Permit Type: **Commercial**
Description: **Re-Roof 2 Unit Apartment Bldg.
Class A**

Permit Description:
Work Class: Other
Proposed Use:
Permit Number: 70494
Status:
Valuation: \$10,750.00
Contractor Company:
Contractor Name: INDUSTRIAL ROOFING CO.,

ADJOINING PROPERTY FINDINGS

Date: **3/18/1997**
Permit Type: **Commercial**
Description: **Re-Roof 2 Unit Apartment Bldg.
Class A**

Permit Description:
Work Class: Other
Proposed Use:
Permit Number: 70311
Status:
Valuation: \$12,600.00
Contractor Company:
Contractor Name: INDUSTRIAL ROOFING CO.,

Date: **3/18/1997**
Permit Type: **Commercial**
Description: **Re-Roof 2 Unit Apartment Bldg.
Class A**

Permit Description:
Work Class: Other
Proposed Use:
Permit Number: 70312
Status:
Valuation: \$12,600.00
Contractor Company:
Contractor Name: INDUSTRIAL ROOFING CO.,

Date: **9/24/1996**
Permit Type: **Commercial**
Description: **Re-Roof Class A**

Permit Description:
Work Class: Other
Proposed Use:
Permit Number: 68861
Status:
Valuation: \$11,880.00
Contractor Company:
Contractor Name: INDUSTRIAL ROOFING CO.,

ADJOINING PROPERTY FINDINGS

Date: **7/25/1996**
Permit Type: **Commercial**
Description: **Re-Roof 2 Unit Apartment Bldg.**

Permit Description:
Work Class: Other
Proposed Use:
Permit Number: 68083
Status:
Valuation: \$12,500.00
Contractor Company:
Contractor Name: INDUSTRIAL ROOFING CO.,

Date: **7/17/1996**
Permit Type: **Commercial**
Description: **Re-Roof 4 Unit Apartment Bldg.**

Permit Description:
Work Class: Other
Proposed Use:
Permit Number: 67987
Status:
Valuation: \$25,000.00
Contractor Company:
Contractor Name: INDUSTRIAL ROOFING CO.,

Date: **6/14/1996**
Permit Type: **Residentia**
Description: **Re-Roof Class A**

Permit Description:
Work Class: Remodel
Proposed Use:
Permit Number: 67641
Status:
Valuation: \$34,000.00
Contractor Company:
Contractor Name: INDUSTRIAL ROOFING CO.,

ADJOINING PROPERTY FINDINGS

Date: **10/17/1994**
Permit Type: **Residentia**
Description: **Handicap Ramp
For Harbor Pt.Clubhouse**

Permit Description:
Work Class: Sewer
Proposed Use:
Permit Number: 62185
Status:
Valuation: \$5,500.00
Contractor Company:
Contractor Name: RICHARDSON, LADDIE CONST. CO.INC.,

Date: **2/7/1994**
Permit Type: **Commercial**
Description: **Fire Damage Repair**

Permit Description:
Work Class: Other
Proposed Use:
Permit Number: 59726
Status:
Valuation: \$43,000.00
Contractor Company:
Contractor Name: RICHARDSON, LADDIE CONST. CO.INC.,

Date:
Permit Type: **Commercial**
Description: **Re Roof B**

Permit Description:
Work Class: Other
Proposed Use:
Permit Number: 115104
Status:
Valuation: \$0.00
Contractor Company:
Contractor Name: WEDGE ROOFING INC.,

ADJOINING PROPERTY FINDINGS

Date:
Permit Type: **Commercial**
Description: **Ret. Walls Behind Manager Unit**

Permit Description:
Work Class: Other
Proposed Use:
Permit Number: 2292
Status:
Valuation: \$0.00
Contractor Company:
Contractor Name:

Date:
Permit Type: **Commercial**
Description: **Re-Roof 2 Unit Apartment Bldg.
Class A**

Permit Description:
Work Class: Other
Proposed Use:
Permit Number: 70313
Status:
Valuation: \$10,750.00
Contractor Company:
Contractor Name: INDUSTRIAL ROOFING CO.,

Date:
Permit Type: **Commercial**
Description: **Demo Pool Deck And Replace Deck**

Permit Description:
Work Class: Other
Proposed Use:
Permit Number: 70763
Status:
Valuation: \$12,600.00
Contractor Company:
Contractor Name:

ADJOINING PROPERTY FINDINGS

453 E STRAWBERRY DR

Date: **5/22/2012**
Permit Type: **Commercial**
Description: **(13) Boat Dock**
T.D. 11/10/11 Previous Pin #111177
New Td5/30.12

Permit Description:
Work Class: Other
Proposed Use:
Permit Number: 134186
Status:
Valuation: \$140,000.00
Contractor Company:
Contractor Name: OWNER/BUILDER

Date: **4/6/2010**
Permit Type: **Commercial**
Description: **(13) Replace Existing Deck ***Paid Final 4/24/12**

Permit Description:
Work Class: Sewer
Proposed Use:
Permit Number: 126066
Status:
Valuation: \$11,341.00
Contractor Company:
Contractor Name: OWNER/BUILDER,

ADJOINING PROPERTY FINDINGS

Date: **12/4/1995**
Permit Type: **Commercial**
Description: **Convert Attic
To Living Area <<Bbwwoopp>>**

Permit Description:
Work Class: Remodel
Proposed Use:
Permit Number: 65893
Status:
Valuation: \$77,662.00
Contractor Company:
Contractor Name:

Date: **2/25/1992**
Permit Type: **Commercial**
Description: **S F Dwelling**

Permit Description:
Work Class: New
Proposed Use:
Permit Number: 53201
Status:
Valuation: \$73,364.00
Contractor Company:
Contractor Name:

ADJOINING PROPERTY FINDINGS

475 E STRAWBERRY DR

Date: **6/23/2011**
Permit Type: **Commercial**
Description: **(60) Roof Mounted Pv System 15.2kw**

Permit Description:
Work Class: Other
Proposed Use:
Permit Number: 130777
Status:
Valuation: \$107,000.00
Contractor Company:
Contractor Name: SUMMIT ELECTRIC, INC

Date: **3/15/2011**
Permit Type: **Commercial**
Description: **(53) Re-Roof**

Permit Description:
Work Class: Other
Proposed Use:
Permit Number: 129827
Status:
Valuation: \$45,000.00
Contractor Company:
Contractor Name: HENRIS SUPPLY INC

ADJOINING PROPERTY FINDINGS

Date: **10/13/2010**
Permit Type: **Residentia**
Description: **(30) Fitness Center**
Td: 6/22/10

Permit Description:
Work Class: Other
Proposed Use:
Permit Number: 128283
Status:
Valuation: \$1,800,000.00
Contractor Company:
Contractor Name: PLATH & COMPANY INC.

Date: **4/6/2010**
Permit Type: **Commercial**
Description: **(13) Deck Connected To Adjacent Property At 453 E. Strawberry Dr (Paid For Final**
4/24/12)

Permit Description:
Work Class: Other
Proposed Use:
Permit Number: 126067
Status:
Valuation: \$2,500.00
Contractor Company:
Contractor Name: OWNER/BUILDER,

Date: **8/8/2005**
Permit Type: **Commercial**
Description: **Grease Interceptor**

Permit Description:
Work Class: Other
Proposed Use:
Permit Number: 106584
Status:
Valuation: \$0.00
Contractor Company:
Contractor Name: OWNER/BUILDER,

ADJOINING PROPERTY FINDINGS

Date: **3/29/1999**
Permit Type: **Commercial**
Description: **Light And Light Poles
For Tennis Court-Prep.For Imaging 02/01/02**

Permit Description:
Work Class: Other
Proposed Use:
Permit Number: 78567
Status:
Valuation: \$0.00
Contractor Company:
Contractor Name: PAGEANT OUTDOOR LIGHTING.,INC,

Date: **12/22/1998**
Permit Type: **Commercial**
Description: **Commercial Hood**

Permit Description:
Work Class: Other
Proposed Use:
Permit Number: 77712
Status:
Valuation: \$1,500.00
Contractor Company:
Contractor Name: RICHARDSON, LADDIE CONST. CO.INC.,

Date: **11/20/1996**
Permit Type: **Residentia**
Description: **Replace Spa
@ Tennis Club Harbor Pt. Racquet & Beach Club**

Permit Description:
Work Class: New
Proposed Use:
Permit Number: 69450
Status:
Valuation: \$27,000.00
Contractor Company:
Contractor Name: PARADISE POOL SERVICE (DBA),

ADJOINING PROPERTY FINDINGS

Date: **10/10/1996**
Permit Type: **Residentia**
Description: **Storage Add To Club House(U-2 Occupancy)
Cancelled 6/1/98**

Permit Description:
Work Class: Addition
Proposed Use:
Permit Number: 69044
Status:
Valuation: \$5,000.00
Contractor Company:
Contractor Name: RICHARDSON, LADDIE CONST. CO.INC.,

Date:
Permit Type: **Commercial**
Description: **Shed Built Between #1 Tennis Court And Club House**

Permit Description:
Work Class: Other
Proposed Use:
Permit Number: 1789
Status:
Valuation: \$0.00
Contractor Company:
Contractor Name:

ADJOINING PROPERTY FINDINGS

GREAT CIRCLE DR

10 GREAT CIRCLE DR

Date: **10/14/2010**
Permit Type: **Commercial**
Description: **(52) Relocate Gasline**

Permit Description:
Work Class: Other
Proposed Use:
Permit Number: 128297
Status:
Valuation: \$6,813.00
Contractor Company:
Contractor Name: MAPLE WAYNE PLUMBING,

Date: **8/12/2009**
Permit Type: **Commercial**
Description: **(51) Furnace**

Permit Description:
Work Class: Other
Proposed Use:
Permit Number: 123888
Status:
Valuation: \$0.00
Contractor Company:
Contractor Name: DOWNING HEATING & A.C.

ADJOINING PROPERTY FINDINGS

Date: **11/10/2008**
Permit Type: **Commercial**
Description: **Deck Rplacement, New Doors, And Garage Roof Change Shear Garage Walls**

Permit Description:
Work Class: Other
Proposed Use:
Permit Number: 121461
Status:
Valuation: \$16,378.00
Contractor Company:
Contractor Name: OWNER/BUILDER,

Date: **8/9/2001**
Permit Type: **Commercial**
Description: **Water Heater - Expired
Prep. For Imaging 08/20/02**

Permit Description:
Work Class: Other
Proposed Use:
Permit Number: 88826
Status:
Valuation: \$0.00
Contractor Company:
Contractor Name: WATER HEATERS ONLY INC.,

Date: **11/25/1997**
Permit Type: **Commercial**
Description: **Re-Roof
Class A**

Permit Description:
Work Class: Other
Proposed Use:
Permit Number: 73284
Status:
Valuation: \$3,245.00
Contractor Company:
Contractor Name: CREATIVE ROOFING OF N. CA.,

ADJOINING PROPERTY FINDINGS

12 GREAT CIRCLE DR

Date: **11/9/2010**
Permit Type: **Commercial**
Description: **(53) Re-Roof**

Permit Description:
Work Class: Other
Proposed Use:
Permit Number: 128596
Status:
Valuation: \$20,700.00
Contractor Company:
Contractor Name: WEDGE ROOFING INC.

Date: **4/13/2009**
Permit Type: **Commercial**
Description: **(51) Furnace Replacement**

Permit Description:
Work Class: Other
Proposed Use:
Permit Number: 122684
Status:
Valuation: \$0.00
Contractor Company:
Contractor Name: ONGARO, ERNEST & SONS, INC.

ADJOINING PROPERTY FINDINGS

Date: **4/12/1998**
Permit Type: **Commercial**
Description: **Re-Roof, Class A" - Cancelled**
Prepared For Imaging 5/24/01"**

Permit Description:
Work Class: Other
Proposed Use:
Permit Number: 74048
Status:
Valuation: \$6,200.00
Contractor Company:
Contractor Name: WEDGE ROOFING INC.,

Date: **4/19/1996**
Permit Type: **Commercial**
Description: **Re-Roof**

Permit Description:
Work Class: Other
Proposed Use:
Permit Number: 67010
Status:
Valuation: \$5,200.00
Contractor Company:
Contractor Name: WEDGE ROOFING INC.,

ADJOINING PROPERTY FINDINGS

14 GREAT CIRCLE DR

Date: **9/27/2012**
Permit Type: **Commercial**
Description: **(23--0/0) Remodel Guest Cottage (Doors, Windows, Cabinets, Sinks, Shower, Toilet, Electrical T D 8/20/12**

Permit Description:
Work Class: Other
Proposed Use:
Permit Number: 135614
Status:
Valuation: \$35,000.00
Contractor Company:
Contractor Name: OWNER/BUILDER

Date: **11/28/2011**
Permit Type: **Commercial**
Description: **(21--0/0) Add An Additonal 78 Sq Ft. To Permit 131658**

Permit Description:
Work Class: Other
Proposed Use:
Permit Number: 132496
Status:
Valuation: \$18,000.00
Contractor Company:
Contractor Name: OWNER

ADJOINING PROPERTY FINDINGS

Date: **9/12/2011**
Permit Type: **Commercial**
Description: **(22--0/0,21,Addtion And Remodel New Windows And Re-Roof
T.D. 8/15/11 --Recd Structural Letters 6/7/12**

Permit Description:
Work Class: Other
Proposed Use:
Permit Number: 131658
Status:
Valuation: \$250,000.00
Contractor Company:
Contractor Name: OWNER/BUILDER

Date: **9/12/2011**
Permit Type: **Commercial**
Description: **(11) Retaining Wall
T.D. 8/15/11**

Permit Description:
Work Class: Other
Proposed Use:
Permit Number: 131659
Status:
Valuation: \$70,000.00
Contractor Company:
Contractor Name: OWNER/BUILDER

ADJOINING PROPERTY FINDINGS

16 GREAT CIRCLE DR

Date: **1/2/2004**
Permit Type: **Commercial**
Description: **Re-Roof**

Permit Description:
Work Class: Other
Proposed Use:
Permit Number: 99200
Status:
Valuation: \$16,650.00
Contractor Company:
Contractor Name: WEDGE ROOFING INC.,

163 GREAT CIRCLE DR

Date: **7/19/2000**
Permit Type: **Commercial**
Description: **Sunroom /Unconditioned
Files Prepped For Imaging 11/5/02**

Permit Description:
Work Class: Other
Proposed Use:
Permit Number: 84293
Status:
Valuation: \$8,325.00
Contractor Company:
Contractor Name: NORTHBAY SUNSPACE, INC.,

ADJOINING PROPERTY FINDINGS

166 GREAT CIRCLE DR

Date: **1/14/2008**
Permit Type: **Commercial**
Description: **Re-Roof Expired*****

Permit Description:
Work Class: Other
Proposed Use:
Permit Number: 118009
Status:
Valuation: \$15,000.00
Contractor Company:
Contractor Name: SAN FRANCISCO A-1 ROOFING & MAINTENANCE CO

Date: **3/30/2006**
Permit Type: **Commercial**
Description: **Water Heater - ***Expired**

Permit Description:
Work Class: Other
Proposed Use:
Permit Number: 109481
Status:
Valuation: \$0.00
Contractor Company:
Contractor Name: BURKELL PLUMBING INC.,

ADJOINING PROPERTY FINDINGS

Date: **9/8/1998**
Permit Type: **Commercial**
Description: **Re-Roof - Cancelled****
Prepared For Imaging 5/24/01

Permit Description:
Work Class: Other
Proposed Use:
Permit Number: 76438
Status:
Valuation: \$9,000.00
Contractor Company:
Contractor Name: WOMBLE ROOFING INC.,

169 GREAT CIRCLE DR

Date: **8/25/1994**
Permit Type: **Commercial**
Description: **Re-Roof**
Class A

Permit Description:
Work Class: Other
Proposed Use:
Permit Number: 61640
Status:
Valuation: \$7,400.00
Contractor Company:
Contractor Name: SLOVENSKY, MARK,

ADJOINING PROPERTY FINDINGS

171 GREAT CIRCLE DR

Date: **3/6/2008**
Permit Type: **Commercial**
Description: **Addition**

Permit Description:
Work Class: **New**
Proposed Use:
Permit Number: **118515**
Status:
Valuation: **\$58,500.00**
Contractor Company:
Contractor Name: **WEISS BUILDERS**

Date: **11/10/2004**
Permit Type: **Commercial**
Description: **Solar Photovoltaic
4.9 Kw Flush Roof Mount**

Permit Description:
Work Class: **Other**
Proposed Use:
Permit Number: **103349**
Status:
Valuation: **\$0.00**
Contractor Company:
Contractor Name: **S P G SOLAR INC.,**

ADJOINING PROPERTY FINDINGS

Date: **3/9/1998**
Permit Type: **Commercial**
Description: **New Sfd**

Permit Description:
Work Class: New
Proposed Use:
Permit Number: 74025
Status:
Valuation: \$341,252.00
Contractor Company:
Contractor Name: WEISS BUILDERS,

172 GREAT CIRCLE DR

Date: **4/8/2005**
Permit Type: **Commercial**
Description: **Re-Roof
Expired**

Permit Description:
Work Class: Other
Proposed Use:
Permit Number: 104863
Status:
Valuation: \$27,000.00
Contractor Company:
Contractor Name: MC LERAN INC.,

ADJOINING PROPERTY FINDINGS

185 GREAT CIRCLE DR

Date: **11/28/2007**
Permit Type: **Commercial**
Description: **Water Heater**

Permit Description:
Work Class: Other
Proposed Use:
Permit Number: 117445
Status:
Valuation: \$0.00
Contractor Company:
Contractor Name: GOTELLI PLUMBING CO,

Date: **5/15/2001**
Permit Type: **Commercial**
Description: **Tear Off, Re Roof
Prep. For Imaging 05/03/02**

Permit Description:
Work Class: Other
Proposed Use:
Permit Number: 87757
Status:
Valuation: \$6,000.00
Contractor Company:
Contractor Name: RAINDANCE ROOFING,

ADJOINING PROPERTY FINDINGS

Date: **7/22/1999**
Permit Type: **Commercial**
Description: **Add Three Windows- Cancelled 8/18/00
Above Sliding Glass Doors
Files Prepped For Imaging 11/5/02**

Permit Description:
Work Class: Remodel
Proposed Use:
Permit Number: 80024
Status:
Valuation: \$1,000.00
Contractor Company:
Contractor Name: YACOB, MOSHE,

Date: **5/24/1999**
Permit Type: **Commercial**
Description: **Elec & Int Remod
Files Prepped For Imaging 11/5/02**

Permit Description:
Work Class: Remodel
Proposed Use:
Permit Number: 79227
Status:
Valuation: \$4,000.00
Contractor Company:
Contractor Name: YACOB, MOSHE,

ADJOINING PROPERTY FINDINGS

190 GREAT CIRCLE DR

Date: **1/12/2004**
Permit Type: **Commercial**
Description: **2 Kw Photovoltaic - ***Expired
Will Not Do This Project**

Permit Description:
Work Class: Other
Proposed Use:
Permit Number: 99281
Status:
Valuation: \$0.00
Contractor Company:
Contractor Name: S P G SOLAR INC.,

Date: **2/14/2000**
Permit Type: **Commercial**
Description: **Storage Under Deck-Cancelled
Files Prepped For Imaging 11/5/02**

Permit Description:
Work Class: Other
Proposed Use:
Permit Number: 82405
Status:
Valuation: \$1,764.00
Contractor Company:
Contractor Name: CREATIVE ENERGY CORP,

ADJOINING PROPERTY FINDINGS

Date: **3/30/1999**
Permit Type: **Commercial**
Description: **Bath Remodel**
Prepared For Imaging 05/08/01

Permit Description:
Work Class: Other
Proposed Use:
Permit Number: 78596
Status:
Valuation: \$4,133.00
Contractor Company:
Contractor Name: CREATIVE ENERGY CORP,

196 GREAT CIRCLE DR

Date: **7/8/1994**
Permit Type: **Commercial**
Description: **Replace Switch**

Permit Description:
Work Class: Other
Proposed Use:
Permit Number: 61142
Status:
Valuation: \$0.00
Contractor Company:
Contractor Name:

ADJOINING PROPERTY FINDINGS

200 GREAT CIRCLE DR

Date: **3/19/1997**
Permit Type: **Commercial**
Description: **Re-Roof
Class A**

Permit Description:
Work Class: Other
Proposed Use:
Permit Number: 70318
Status:
Valuation: \$15,000.00
Contractor Company:
Contractor Name: NICHOLLS ROOFING CO.,

210 GREAT CIRCLE DR

Date: **8/9/1994**
Permit Type: **Commercial**
Description: **Re-Roof**

Permit Description:
Work Class: Other
Proposed Use:
Permit Number: 61503
Status:
Valuation: \$6,650.00
Contractor Company:
Contractor Name: SLOVENSKY, MARK,

ADJOINING PROPERTY FINDINGS

PLATT CT

16 PLATT CT

Date: **9/24/1997**
Permit Type: **Commercial**
Description: **Replace 4 Forced Air Furnaces**

Permit Description:
Work Class: Other
Proposed Use:
Permit Number: 72611
Status:
Valuation: \$0.00
Contractor Company:
Contractor Name: SCHMITT HTG. CO.,

Date: **9/13/1996**
Permit Type: **Commercial**
Description: **Re-Roof
Class A**

Permit Description:
Work Class: Other
Proposed Use:
Permit Number: 68742
Status:
Valuation: \$7,200.00
Contractor Company:
Contractor Name: GOLDEN GATE BAPTIST,

ADJOINING PROPERTY FINDINGS

TOPSIDE WAY

10 TOPSIDE WAY

Date:
Permit Type: **Commercial**
Description: **Retaining Wall Without Permit**

Permit Description:
Work Class: Other
Proposed Use:
Permit Number: 1028
Status:
Valuation: \$0.00
Contractor Company:
Contractor Name:

14 TOPSIDE WAY

Date: **9/16/2002**
Permit Type: **Commercial**
Description: **Replace Furnace
Prep. For Imaging 08/25/03**

Permit Description:
Work Class: Other
Proposed Use:
Permit Number: 93410
Status:
Valuation: \$0.00
Contractor Company:
Contractor Name: IDEAL SERVICE CO. INC,

ADJOINING PROPERTY FINDINGS

Date: **7/6/2000**
Permit Type: **Commercial**
Description: **Reroof And Resheet - Class A Assembly-Cancelled
Prep.For Imaging 02/01/02**

Permit Description:
Work Class: Remodel
Proposed Use:
Permit Number: 84118
Status:
Valuation: \$14,200.00
Contractor Company:
Contractor Name: SUPERIOR ROOFING,

Date: **3/14/2000**
Permit Type: **Commercial**
Description: **Addition - Expired Permit
File Prep For Imaging 1/9/03**

Permit Description:
Work Class: Addition
Proposed Use:
Permit Number: 82687
Status:
Valuation: \$30,726.00
Contractor Company:
Contractor Name: GOOD CONSTRUCTION,

Date: **12/8/1994**
Permit Type: **Commercial**
Description: **Plbg. For Addn.**

Permit Description:
Work Class: Addition
Proposed Use:
Permit Number: 62611
Status:
Valuation: \$0.00
Contractor Company:
Contractor Name: BEST ROFFING AND WATERPROOFING,

ADJOINING PROPERTY FINDINGS

Date: **5/17/1994**
Permit Type: **Commercial**
Description: **Addn**

Permit Description:
Work Class: Addition
Proposed Use:
Permit Number: 60625
Status:
Valuation: \$40,590.00
Contractor Company:
Contractor Name: BEST ROFFING AND WATERPROOFING,

Date:
Permit Type: **Commercial**
Description: **Second Unit Amnesty 2-7-08**

Permit Description:
Work Class: Other
Proposed Use:
Permit Number: 4068
Status:
Valuation: \$0.00
Contractor Company:
Contractor Name:

18 TOPSIDE WAY

Date: **1/30/2012**
Permit Type: **Commercial**
Description: **(51) Furnace Replacement**

Permit Description:
Work Class: Other
Proposed Use:
Permit Number: 133044
Status:
Valuation: \$12,670.00
Contractor Company:
Contractor Name: ONE HOUR HEATING AND AIR

ADJOINING PROPERTY FINDINGS

Date: **1/9/2012**
Permit Type: **Commercial**
Description: **(58) Replace 3 Doors And Patch Stucco**

Permit Description:
Work Class: Other
Proposed Use:
Permit Number: 132872
Status:
Valuation: \$12,670.00
Contractor Company:
Contractor Name: RENEWAL BY ANDERSEN

Date: **7/3/2003**
Permit Type: **Commercial**
Description: **Install Air Conditioner - ***Expired**

Permit Description:
Work Class: Other
Proposed Use:
Permit Number: 96915
Status:
Valuation: \$0.00
Contractor Company:
Contractor Name: ONGARO, ERNEST & SONS, INC.,

Date: **12/8/1999**
Permit Type: **Commercial**
Description: **Light Fixtures In Fam. Rm.
Prepared For Imaging 04/03/01**

Permit Description:
Work Class: Other
Proposed Use:
Permit Number: 81803
Status:
Valuation: \$0.00
Contractor Company:
Contractor Name: ELECTRIX,

ADJOINING PROPERTY FINDINGS

Date: **11/29/1999**
Permit Type: **Commercial**
Description: **Sliding Door & Windows**

Permit Description:
Work Class: Remodel
Proposed Use:
Permit Number: 81670
Status:
Valuation: \$8,000.00
Contractor Company:
Contractor Name:

Date: **10/22/1999**
Permit Type: **Commercial**
Description: **Elec Permit, Recessed Lights
Prepared For Imaging 04/03/01**

Permit Description:
Work Class: Other
Proposed Use:
Permit Number: 81272
Status:
Valuation: \$0.00
Contractor Company:
Contractor Name: ELECTRIX,

Date: **3/13/1992**
Permit Type: **Commercial**
Description: **S F Dw.**

Permit Description:
Work Class: New
Proposed Use:
Permit Number: 53353
Status:
Valuation: \$290,491.00
Contractor Company:
Contractor Name:

ADJOINING PROPERTY FINDINGS

Date: **2/20/1992**
Permit Type: **Commercial**
Description: **Demo**

Permit Description:
Work Class: Other
Proposed Use:
Permit Number: 53176
Status:
Valuation: \$0.00
Contractor Company:
Contractor Name: PASQUAN STEPHEN & PAMELA,

22 TOPSIDE WAY

Date: **10/12/2004**
Permit Type: **Commercial**
Description: **Dryrot Repair/Reroof At Portico - ***Expired**

Permit Description:
Work Class: Other
Proposed Use:
Permit Number: 102974
Status:
Valuation: \$9,500.00
Contractor Company:
Contractor Name: MCGEE, MICHAEL J. CONSTR.,

ADJOINING PROPERTY FINDINGS

Date: **2/20/2002**
Permit Type: **Commercial**
Description: **Sheetrock Repair, F R, Bath, Bdrm
Prep. For Imaging 04/25/02**

Permit Description:
Work Class: Other
Proposed Use:
Permit Number: 90686
Status:
Valuation: \$1,500.00
Contractor Company:
Contractor Name: MCGEE, MICHAEL J. CONSTR.,

Date: **1/8/2001**
Permit Type: **Commercial**
Description: **Interior Remodel
File Prep For Imaging 1/9/03**

Permit Description:
Work Class: New
Proposed Use:
Permit Number: 86282
Status:
Valuation: \$23,120.00
Contractor Company:
Contractor Name: MCGEE, MICHAEL J. CONSTR.,

ADJOINING PROPERTY FINDINGS

Date: **8/2/1999**
Permit Type: **Commercial**
Description: **Re-Roof-Cancelled
Prep.For Imaging 01/25/02**

Permit Description:
Work Class: Other
Proposed Use:
Permit Number: 80189
Status:
Valuation: \$0.00
Contractor Company:
Contractor Name: RANERI & LONG ROOFING CO.,

Date: **7/9/1998**
Permit Type: **Commercial**
Description: **Dryrot Repair Work ***Cancelled
Prepared For Imaging 05/18/01**

Permit Description:
Work Class: Remodel
Proposed Use:
Permit Number: 75570
Status:
Valuation: \$5,700.00
Contractor Company:
Contractor Name: LAMB CHRIS BLDR,

ADJOINING PROPERTY FINDINGS

Date: **11/7/1991**
Permit Type: **Commercial**
Description: **Rebuild Garage
Fire**

Permit Description:
Work Class: **New**
Proposed Use:
Permit Number: **52350**
Status:
Valuation: **\$12,600.00**
Contractor Company:
Contractor Name:

26 TOPSIDE WAY

Date: **9/12/2005**
Permit Type: **Commercial**
Description: **Ret. Wall And Fence Repair**

Permit Description:
Work Class: **Other**
Proposed Use:
Permit Number: **107053**
Status:
Valuation: **\$23,760.00**
Contractor Company:
Contractor Name: **LINSCOTT ENG. CONTR,**

ADJOINING PROPERTY FINDINGS

Date: **12/10/1999**
Permit Type: **Commercial**
Description: **Replace Glass Railing**

Permit Description:
Work Class: Other
Proposed Use:
Permit Number: 81817
Status:
Valuation: \$500.00
Contractor Company:
Contractor Name: WOODS, THOMAS,

Date: **12/1/1999**
Permit Type: **Commercial**
Description: **Deck**
12-27-01

Permit Description:
Work Class: New
Proposed Use:
Permit Number: 81718
Status:
Valuation: \$3,969.00
Contractor Company:
Contractor Name: WOODS, THOMAS,

ADJOINING PROPERTY FINDINGS

30 TOPSIDE WAY

Date: **4/20/2005**
Permit Type: **Commercial**
Description: **Kitchen, (3) Bath Remodel, Replace Windows, Lighting,
Dry Rot Repair
Repair**

Permit Description:
Work Class: Remodel
Proposed Use:
Permit Number: 104995
Status:
Valuation: \$60,000.00
Contractor Company:
Contractor Name: BEVAN CONST.,

34 TOPSIDE WAY

Date: **5/30/2007**
Permit Type: **Commercial**
Description: **Panel**

Permit Description:
Work Class: Other
Proposed Use:
Permit Number: 115191
Status:
Valuation: \$0.00
Contractor Company:
Contractor Name: DIVINE ELECTRIC,

ADJOINING PROPERTY FINDINGS

Date: **9/5/2003**
Permit Type: **Commercial**
Description: **Re-Roof, T/O, Re-Sheet - ***Expired**

Permit Description:
Work Class: Other
Proposed Use:
Permit Number: 97798
Status:
Valuation: \$16,800.00
Contractor Company:
Contractor Name: SUPERIOR ROOFING,

Date: **12/23/1997**
Permit Type: **Commercial**
Description: **Furnace**

Permit Description:
Work Class: Other
Proposed Use:
Permit Number: 73484
Status:
Valuation: \$0.00
Contractor Company:
Contractor Name: ONGARO, ERNEST & SONS, INC.,

Date: **7/7/1992**
Permit Type: **Commercial**
Description: **Addn., Rmdl.**

Permit Description:
Work Class: Addition
Proposed Use:
Permit Number: 54465
Status:
Valuation: \$6,346.00
Contractor Company:
Contractor Name: ORIGINAL CONSTRUCTION DBA,

ADJOINING PROPERTY FINDINGS

Date:
Permit Type: **Commercial**
Description: **Solar Photovoltaic 3.7 Kw
Roof Mount**

Permit Description:
Work Class: Other
Proposed Use:
Permit Number: 114497
Status:
Valuation: \$0.00
Contractor Company:
Contractor Name: BORREGO SOLAR SYSTEMS DBA BORREGO SOLAR,

6 TOPSIDE WAY

Date: **6/26/1998**
Permit Type: **Commercial**
Description: **Addn. & Rmdl At 2nd Fl - Cancelled
Prep.For Imaging 02/05/02**

Permit Description:
Work Class: Remodel
Proposed Use:
Permit Number: 75400
Status:
Valuation: \$11,890.00
Contractor Company:
Contractor Name: GENERATIONS PROF. SVCS,

ADJOINING PROPERTY FINDINGS

Date: **9/25/1995**
Permit Type: **Commercial**
Description: **Re-Roof
Clas A**

Permit Description:
Work Class: Other
Proposed Use:
Permit Number: 65183
Status:
Valuation: \$7,000.00
Contractor Company:
Contractor Name:

Date: **2/6/1992**
Permit Type: **Commercial**
Description: **Dw. Addn. & Rmdl**

Permit Description:
Work Class: Remodel
Proposed Use:
Permit Number: 53083
Status:
Valuation: \$57,604.00
Contractor Company:
Contractor Name:

GLOSSARY

General Building Department concepts

- **ICC:** The International Code Council. The governing body for the building/development codes used by all jurisdictions who've adopted the ICC guidelines. MOST of the US has done this. Canada, Mexico, and other countries use ICC codes books and guides as well. There are a few states who have added guidelines to the ICC codes to better fit their needs. For example, California has added seismic retrofit requirements for most commercial structures.
- **Building Department (Permitting Authority, Building Codes, Inspections Department, Building and Inspections):** This is the department in a jurisdiction where an owner or contractor goes to obtain permits and inspections for building, tearing down, remodeling, adding to, re-roofing, moving or otherwise making changes to any structure, Residential or Commercial.
- **Jurisdiction:** This is the geographic area representing the properties over which a Permitting Authority has responsibility.
- **GC:** General Contractor. Usually the primary contractor hired for any Residential or Commercial construction work.
- **Sub:** Subordinate contracting companies or subcontractors. Usually a "trades" contractor working for the GC. These contractors generally have an area of expertise in which they are licensed like Plumbing, Electrical, Heating and Air systems, Gas Systems, Pools etc. (called "trades").
- **Journeyman:** Sub contractors who have their own personal licenses in one or more trades and work for different contracting companies, wherever they are needed or there is work.
- **HVAC (Mechanical, Heating & Air companies):** HVAC = Heating, Ventilation, and Air Conditioning.
- **ELEC (Electrical, TempPole, TPole, TPower, Temporary Power, Panel, AMP Change, Power Release):** Electrical permits can be pulled for many reasons. The most common reason is to increase the AMPs of power in an electrical power panel. This requires a permit in almost every jurisdiction. Other commons reason for Electrical permits is to insert a temporary power pole at a new construction site. Construction requires electricity, and in a new development, power has yet to be run to the lot. The temporary power pole is usually the very first permit pulled for new development. The power is released to the home owner when construction is complete and this sometimes takes the form of a Power Release permit or inspection.
- **"Pull" a permit:** To obtain and pay for a building permit.
- **CBO:** Chief Building Official
- **Planning Department:** The department in the development process where the building /structural plans are reviewed for their completeness and compliance with building codes
- **Zoning Department:** The department in the development process where the site plans are reviewed for their compliance with the regulations associated with the zoning district in which they are situated.
- **Zoning District:** A pre-determined geographic boundary within a jurisdiction where certain types of structures are permitted / prohibited. Examples are Residential structure, Commercial/Retail structures, Industrial/Manufacturing structures etc. Each zoning district has regulations associated with it like the sizes of the lots, the density of the structures on the lots, the number of parking spaces required for certain types of structures on the lots etc.
- **PIN (TMS, GIS ID, Parcel#):** Property Identification Number and Tax Map System number.
- **State Card (Business license):** A license card issued to a contractor to conduct business.
- **Building Inspector (Inspector):** The inspector is a building department employee that inspects building construction for compliance to codes.
- **C.O.:** Certificate of Occupancy. This is the end of the construction process and designates that the owners now have permission to occupy a structure after its building is complete. Sometimes also referred to as a Certificate of Compliance.

GLOSSARY

Permit Content Definitions

- Permit Number: The alphanumerical designation assigned to a permit for tracking within the building department system. Sometimes the permit number gives clues to its role, e.g. a "PL" prefix may designate a plumbing permit.
- Description: A field on the permit form that allows the building department to give a brief description of the work being done. More often than not, this is the most important field for EP's to find clues to the prior use(s) of the property.
- Permit Type: Generally a brief designation of the type of job being done. For example BLDG-RES, BLDG-COM, ELEC, MECH etc.

Sample Building Permit Data

Date: Nov 09, 2000

Permit Type: Bldg -

New Permit Number: 101000000405

Status: Valuation: \$1,000,000.00

Contractor Company: OWNER-BUILDER

Contractor Name:

Description: New one store retail (SAV-ON) with drive-thru pharmacy. Certificate of Occupancy.



Appendix 11 – Vapor Encroachment Screen Report

Baptist Seminary

Seminary Drive/East Strawberry Drive
Mill Valley, CA 94941

Inquiry Number: 3938849.9s

May 26, 2014

EDR Vapor Encroachment Screen

Prepared using EDR's Vapor Encroachment Worksheet

TABLE OF CONTENTS

<u>SECTION</u>	<u>PAGE</u>
Executive Summary	ES1
Primary Map	2
Secondary Map	3
Aerial Photography	4
Map Findings	5
Record Sources and Currency	GR-1

Thank you for your business.
 Please contact EDR at 1-800-352-0050
 with any questions or comments.

Disclaimer - Copyright and Trademark Notice

The EDR Vapor Encroachment Worksheet enables EDR's customers to make certain online modifications that effects maps, text and calculations contained in this Report. As a result, maps, text and calculations contained in this Report may have been so modified. EDR has not taken any action to verify any such modifications, and this report and the findings set forth herein must be read in light of this fact. Environmental Data Resources shall not be responsible for any customer's decision to include or not include in any final report any records determined to be within the relevant minimum search distances.

This report contains information obtained from a variety of public and other sources reasonably available to Environmental Data Resources, Inc. It cannot be concluded from this Report that coverage information for the target and surrounding properties does not exist from other sources. **NO WARRANTY EXPRESSED OR IMPLIED, IS MADE WHATSOEVER IN CONNECTION WITH THIS REPORT. ENVIRONMENTAL DATA RESOURCES, INC. SPECIFICALLY DISCLAIMS THE MAKING OF ANY SUCH WARRANTIES, INCLUDING WITHOUT LIMITATION, MERCHANTABILITY OR FITNESS FOR A PARTICULAR USE OR PURPOSE. ALL RISK IS ASSUMED BY THE USER. IN NO EVENT SHALL ENVIRONMENTAL DATA RESOURCES, INC. BE LIABLE TO ANYONE, WHETHER ARISING OUT OF ERRORS OR OMISSIONS, NEGLIGENCE, ACCIDENT OR ANY OTHER CAUSE, FOR ANY LOSS OR DAMAGE, INCLUDING, WITHOUT LIMITATION, SPECIAL, INCIDENTAL, CONSEQUENTIAL, OR EXEMPLARY DAMAGES. ANY LIABILITY ON THE PART OF ENVIRONMENTAL DATA RESOURCES, INC. IS STRICTLY LIMITED TO A REFUND OF THE AMOUNT PAID FOR THIS REPORT.**

Purchaser accepts this report "AS IS". Any analyses, estimates, ratings, or risk codes provided in this report are provided for illustrative purposes only, and are not intended to provide, nor should they be interpreted as providing any facts regarding, or prediction or forecast of, any environmental risk for any property. Only a Phase I Environmental Site Assessment performed by an environmental professional can produce information regarding the environmental risk for any property. Additionally, the information provided in this Report is not to be construed as legal advice.

Copyright 2014 by Environmental Data Resources, Inc. All rights reserved. Reproduction in any media or format, in whole or in part, of any report or map of Environmental Data Resources, Inc., or its affiliates, is prohibited without prior written permission.

EDR and its logos (including Sanborn and Sanborn Map) are trademarks of Environmental Data Resources, Inc. or its affiliates. All other trademarks used herein are the property of their respective owners.

EXECUTIVE SUMMARY

A search of available environmental records was conducted by Environmental Data Resources, Inc (EDR). The report was designed to assist parties seeking to meet the search requirements of the ASTM Standard Practice for Assessment of Vapor Encroachment into Structures on Property Involved in Real Estate Transactions (E 2600-10).

	Maximum Search Distance*	Summary		
		property	1/10	1/10 - 1/3
STANDARD ENVIRONMENTAL RECORDS				
Federal NPL	0.333	0	0	0
Federal CERCLIS	0.333	0	0	0
Federal RCRA CORRACTS facilities list	0.333	0	0	0
Federal RCRA TSD facilities list	0.333	0	0	0
Federal RCRA generators list	property	0	-	-
Federal institutional controls / engineering controls registries	0.333	0	0	0
Federal ERNS list	property	0	-	-
State and tribal - equivalent NPL	0.333	0	0	0
State and tribal - equivalent CERCLIS	0.333	0	0	0
State and tribal landfill / solid waste disposal	0.333	0	0	0
State and tribal leaking storage tank lists	0.333	0	0	5
State and tribal registered storage tank lists	property	0	-	-
State and tribal institutional control / engineering control registries	not searched	-	-	-
State and tribal voluntary cleanup sites	0.333	0	0	0
State and tribal Brownfields sites	not searched	-	-	-
Other Standard Environmental Records	0.333	0	0	4
HISTORICAL USE RECORDS				
Former manufactured Gas Plants	0.333	0	0	0
Historical Gas Stations	0.25	0	1	3
Historical Dry Cleaners	0.25	0	0	1
Exclusive Recovered Govt. Archives	property	0	-	-

*Each category may include several separate databases, each having a different search distance. For each category, the table reports the maximum search distance applied. See the section 'Record Sources and Currency' for information on individual databases.

EXECUTIVE SUMMARY

TARGET PROPERTY INFORMATION

ADDRESS

BAPTIST SEMINARY
SEMINARY DRIVE/EAST STRAWBERRY DRIVE
MILL VALLEY, CA 94941

COORDINATES

Latitude (North):	37.8888 - 37° 53' 19.685669"
Longitude (West):	122.506 - 122° 30' 21.588135"
Elevation:	118 ft. above sea level

EXECUTIVE SUMMARY

PHYSICAL SETTING INFORMATION

Flood Zone: Available
NWI Wetlands: Available

AQUIFLOW®

Search Radius: 0.333 Mile.

No Aquiflow sites reported.

DOMINANT SOIL COMPOSITION IN GENERAL AREA OF TARGET PROPERTY

The U.S. Department of Agriculture's (USDA) Soil Conservation Service (SCS) leads the National Cooperative Soil Survey (NCSS) and is responsible for collecting, storing, maintaining and distributing soil survey information for privately owned lands in the United States. A soil map in a soil survey is a representation of soil patterns in a landscape. The following information is based on Soil Conservation Service SSURGO data.

Soil Map ID: 1

Soil Component Name: XERORTHENTS
Soil Surface Texture:
Hydrologic Group: Not reported
Soil Drainage Class:
Hydric Status: Not hydric
Corrosion Potential - Uncoated Steel: Not Reported
Depth to Bedrock Min: > 0 inches
Depth to Watertable Min: > 0 inches
No Layer Information available.

Soil Map ID: 2

Soil Component Name: XERORTHENTS
Soil Surface Texture:
Hydrologic Group: Not reported
Soil Drainage Class:

EXECUTIVE SUMMARY

Hydric Status: Partially hydric
 Corrosion Potential - Uncoated Steel: Not Reported
 Depth to Bedrock Min: > 0 inches
 Depth to Watertable Min: > 0 inches
 No Layer Information available.

Soil Map ID: 3

Soil Component Name: LOS OSOS
 Soil Surface Texture: loam
 Hydrologic Group: Not reported
 Soil Drainage Class:
 Hydric Status: Not hydric
 Corrosion Potential - Uncoated Steel: High
 Depth to Bedrock Min: > 0 inches
 Depth to Watertable Min: > 0 inches

Soil Layer Information							
Layer	Boundary		Soil Texture Class	Classification		Saturated hydraulic conductivity micro m/sec	Soil Reaction (pH)
	Upper	Lower		AASHTO Group	Unified Soil		
1	0 inches	18 inches	loam	Silt-Clay Materials (more than 35 pct. passing No. 200), Silty Soils.	FINE-GRAINED SOILS, Silts and Clays (liquid limit less than 50%), Lean Clay. FINE-GRAINED SOILS, Silts and Clays (liquid limit less than 50%), silt.	Max: 14 Min: 4	Max: 7.3 Min: 5.6
2	18 inches	38 inches	clay	Silt-Clay Materials (more than 35 pct. passing No. 200), Clayey Soils.	FINE-GRAINED SOILS, Silts and Clays (liquid limit 50% or more), Fat Clay.	Max: 1.4 Min: 0.42	Max: 7.3 Min: 5.6

EXECUTIVE SUMMARY

Soil Layer Information							
Layer	Boundary		Soil Texture Class	Classification		Saturated hydraulic conductivity micro m/sec	Soil Reaction (pH)
	Upper	Lower		AASHTO Group	Unified Soil		
3	38 inches	42 inches	weathered bedrock	Not reported	Not reported	Max: Min:	Max: Min:

Soil Map ID: 4

Soil Component Name: LOS OSOS

Soil Surface Texture: loam

Hydrologic Group: Class C - Slow infiltration rates. Soils with layers impeding downward movement of water, or soils with moderately fine or fine textures.

Soil Drainage Class: Well drained

Hydric Status: Not hydric

Corrosion Potential - Uncoated Steel: High

Depth to Bedrock Min: > 0 inches

Depth to Watertable Min: > 0 inches

Soil Layer Information							
Layer	Boundary		Soil Texture Class	Classification		Saturated hydraulic conductivity micro m/sec	Soil Reaction (pH)
	Upper	Lower		AASHTO Group	Unified Soil		
1	0 inches	14 inches	loam	Silt-Clay Materials (more than 35 pct. passing No. 200), Silty Soils.	FINE-GRAINED SOILS, Silts and Clays (liquid limit less than 50%), Lean Clay. FINE-GRAINED SOILS, Silts and Clays (liquid limit less than 50%), silt.	Max: 14 Min: 4	Max: 7.3 Min: 5.6
2	14 inches	29 inches	clay	Silt-Clay Materials (more than 35 pct. passing No. 200), Clayey Soils.	FINE-GRAINED SOILS, Silts and Clays (liquid limit 50% or more), Fat Clay.	Max: 1.4 Min: 0.42	Max: 7.3 Min: 5.6

EXECUTIVE SUMMARY

Soil Layer Information							
Layer	Boundary		Soil Texture Class	Classification		Saturated hydraulic conductivity micro m/sec	Soil Reaction (pH)
	Upper	Lower		AASHTO Group	Unified Soil		
3	29 inches	33 inches	weathered bedrock	Not reported	Not reported	Max: Min:	Max: Min:

Soil Map ID: 5

Soil Component Name: Water

Soil Surface Texture: loam

Hydrologic Group: Class C - Slow infiltration rates. Soils with layers impeding downward movement of water, or soils with moderately fine or fine textures.

Soil Drainage Class: Not hydric

Hydric Status: Not hydric

Corrosion Potential - Uncoated Steel: Not Reported

Depth to Bedrock Min: > 0 inches

Depth to Watertable Min: > 0 inches

No Layer Information available.

Soil Map ID: 6

Soil Component Name: HYDRAQUENTS

Soil Surface Texture: stratified peat to silt to clay

Hydrologic Group: Class D - Very slow infiltration rates. Soils are clayey, have a high water table, or are shallow to an impervious layer.

Soil Drainage Class: Very poorly drained

Hydric Status: Partially hydric

Corrosion Potential - Uncoated Steel: Not Reported

Depth to Bedrock Min: > 0 inches

Depth to Watertable Min: > 0 inches

EXECUTIVE SUMMARY

Soil Layer Information							
Layer	Boundary		Soil Texture Class	Classification		Saturated hydraulic conductivity micro m/sec	Soil Reaction (pH)
	Upper	Lower		AASHTO Group	Unified Soil		
1	0 inches	59 inches	stratified peat to silt to clay	Not reported	Not reported	Max: 2 Min: 0.06	Max: Min:

Soil Map ID: 7

Soil Component Name: TOCALOMA

Soil Surface Texture: loam

Hydrologic Group: Class C - Slow infiltration rates. Soils with layers impeding downward movement of water, or soils with moderately fine or fine textures.

Soil Drainage Class: Well drained

Hydric Status: Not hydric

Corrosion Potential - Uncoated Steel: Moderate

Depth to Bedrock Min: > 46 inches

Depth to Watertable Min: > 0 inches

Soil Layer Information							
Layer	Boundary		Soil Texture Class	Classification		Saturated hydraulic conductivity micro m/sec	Soil Reaction (pH)
	Upper	Lower		AASHTO Group	Unified Soil		
1	0 inches	18 inches	loam	Silt-Clay Materials (more than 35 pct. passing No. 200), Silty Soils.	FINE-GRAINED SOILS, Silts and Clays (liquid limit less than 50%), Lean Clay. FINE-GRAINED SOILS, Silts and Clays (liquid limit less than 50%), silt.	Max: 42 Min: 14	Max: 6.5 Min: 5.6
2	18 inches	38 inches	very gravelly loam	Granular materials (35 pct. or less passing No. 200), Silty, or Clayey Gravel and Sand.	FINE-GRAINED SOILS, Silts and Clays (liquid limit less than 50%), Lean Clay. FINE-GRAINED SOILS, Silts and Clays (liquid limit less than 50%), silt.	Max: 42 Min: 14	Max: 6.5 Min: 5.6

EXECUTIVE SUMMARY

Soil Layer Information							
Layer	Boundary		Soil Texture Class	Classification		Saturated hydraulic conductivity micro m/sec	Soil Reaction (pH)
	Upper	Lower		AASHTO Group	Unified Soil		
3	38 inches	42 inches	weathered bedrock	Not reported	Not reported	Max: Min:	Max: Min:

EXECUTIVE SUMMARY

SEARCH RESULTS

Unmappable (orphan) sites are not considered in the foregoing analysis.

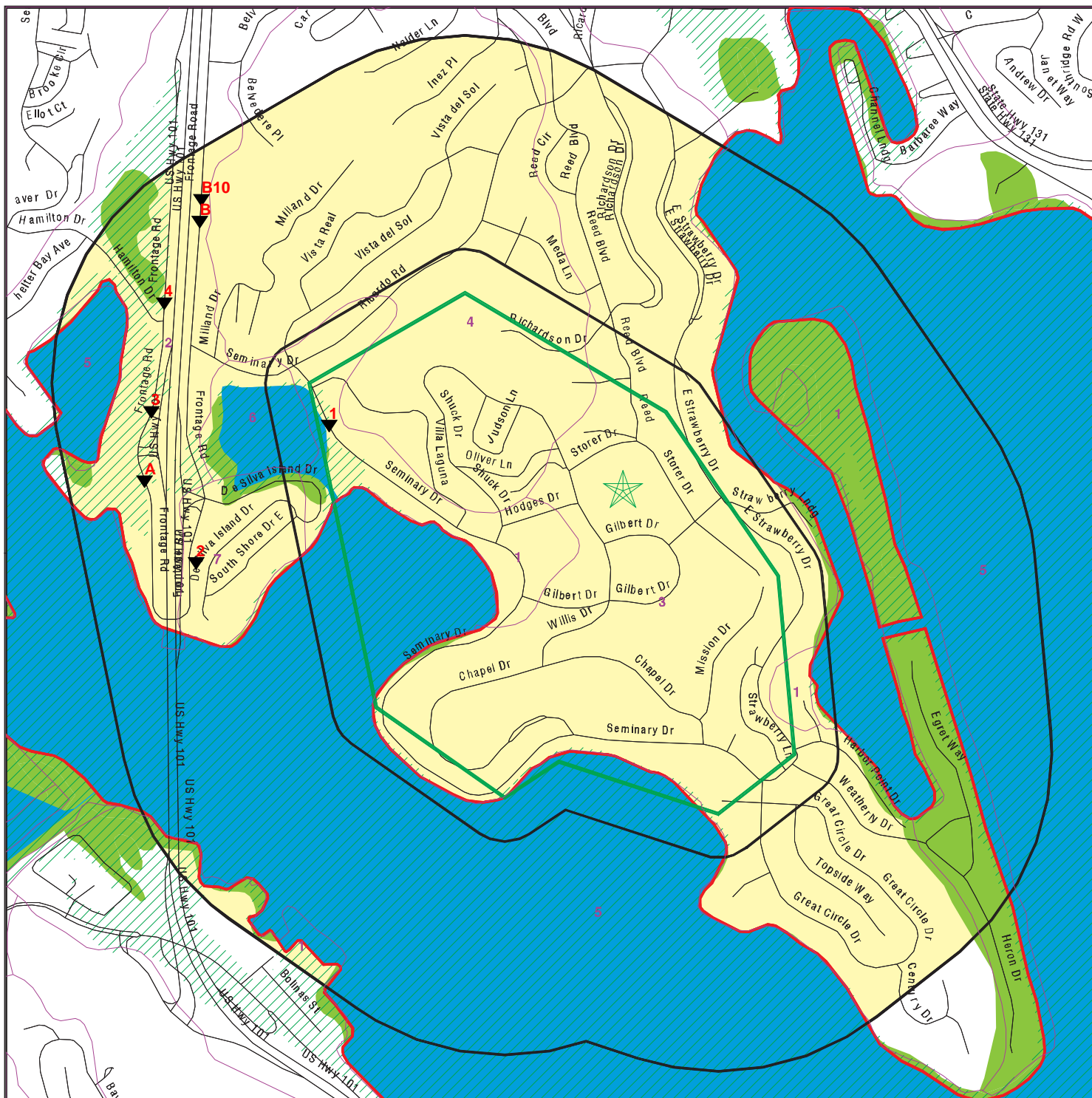
STANDARD ENVIRONMENTAL RECORDS

<u>Name</u>	<u>Address</u>	<u>Dist/Dir</u>	<u>Map ID</u>	<u>Page</u>
SAN FRANCISCO SEAPLANES TOURS LUST: State and tribal leaking storage tank lists HIST CORTESE: Other Standard Environmental Records	240 2 REDWOOD HWY	1/10 - 1/3 W	▼ 2	15
ALFA GAS STATION SWEEPS UST: State and tribal registered storage tank lists ENF: Other Standard Environmental Records LUST: State and tribal leaking storage tank lists CA FID UST: State and tribal registered storage tank lists HIST CORTESE: Other Standard Environmental Records	570 REDWOOD	1/10 - 1/3 WNW	▼ B7	21
STRAWBERRY CHEVRON FOOD MART LUST: State and tribal leaking storage tank lists	580 REDWOOD HIGHWAY	1/10 - 1/3 WNW	▼ B8	44
MARIN/CHEVRON CAR WASH ENF: Other Standard Environmental Records LUST: State and tribal leaking storage tank lists HIST CORTESE: Other Standard Environmental Records	584 REDWOOD	1/10 - 1/3 WNW	▼ B9	47
EXXON LUST: State and tribal leaking storage tank lists HIST CORTESE: Other Standard Environmental Records	595 REDWOOD HWY	1/10 - 1/3 NW	▼ B10	58

HISTORICAL USE RECORDS

<u>Name</u>	<u>Address</u>	<u>Dist/Dir</u>	<u>Map ID</u>	<u>Page</u>
133 SEMINARY DR EDR US Hist Auto Stat: Historical Gas Stations	133 SEMINARY DR	<1/10 WNW	▼ 1	14
619 REDWOOD HWY FRONTAGE RD EDR US Hist Cleaners: Historical Dry Cleaners	619 REDWOOD HWY FRONTAGE RD	1/10 - 1/3 W	▼ 3	17
707 REDWOOD HWY FRONTAGE RD EDR US Hist Auto Stat: Historical Gas Stations	707 REDWOOD HWY FRONTAGE RD	1/10 - 1/3 WNW	▼ 4	18
580 REDWOOD HWY FRONTAGE RD EDR US Hist Auto Stat: Historical Gas Stations	580 REDWOOD HWY FRONTAGE RD	1/10 - 1/3 W	▼ A5	19
584 REDWOOD HWY FRONTAGE RD EDR US Hist Auto Stat: Historical Gas Stations	584 REDWOOD HWY FRONTAGE RD	1/10 - 1/3 W	▼ A6	20

PRIMARY MAP - 3938849.9s



Target Property

Sites at elevations higher than or equal to the target property

Sites at elevations lower than the target property

Manufactured Gas Plants

Sensitive Receptors

National Priority List Sites

Dept. Defense Sites

Indian Reservations BIA

County Boundary

Oil & Gas pipelines from USGS

100-year flood zone

500-year flood zone

National Wetland Inventory

Groundwater Flow Direction

Indeterminate Groundwater Flow at Location

Groundwater Flow Varies at Location

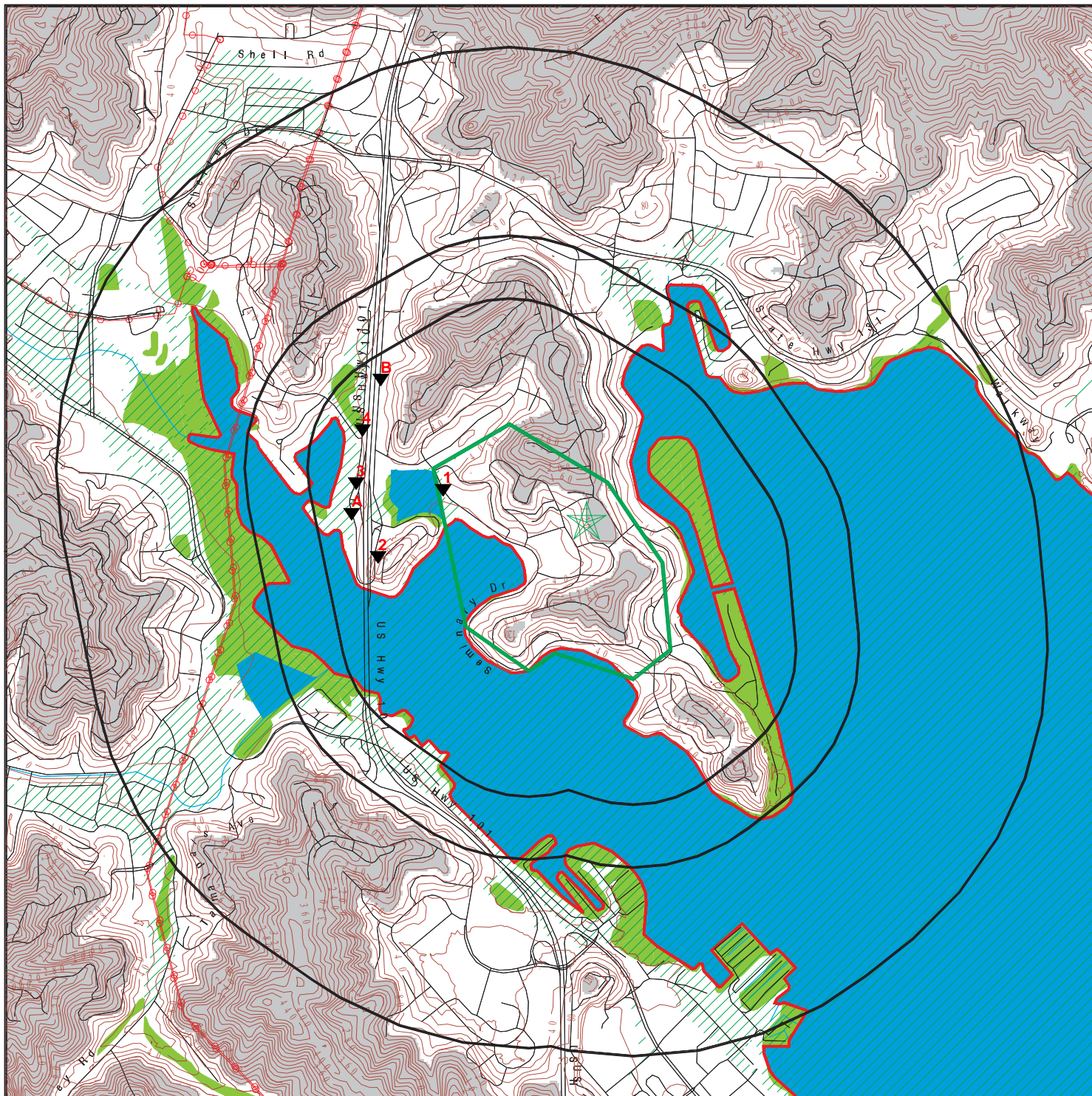
SSURGO Soil

















Areas of Concern

SITE NAME: Baptist Seminary
 ADDRESS: Seminary Drive/East Strawberry Drive
 Mill Valley CA 94941
 LAT/LONG: 37.8888 / 122.506

CLIENT: The Consulting Group
 CONTACT: Woody Lovejoy
 INQUIRY #: 3938849.9s
 DATE: May 09, 2014 2:04 pm

SECONDARY MAP - 3938849.9s



-  Target Property
-  Sites at elevations higher than or equal to the target property
-  Sites at elevations lower than the target property
-  Manufactured Gas Plants
-  National Priority List Sites
-  Dept. Defense Sites
-  Indian Reservations BIA
-  Contour Lines
-  County Boundary
-  Power transmission lines
-  Oil & Gas pipelines from USGS
-  100-year flood zone
-  500-year flood zone
-  National Wetland Inventory
-  Upgradient Area
-  Areas of Concern

<p>SITE NAME: Baptist Seminary ADDRESS: Seminary Drive/East Strawberry Drive Mill Valley CA 94941 LAT/LONG: 37.8888 / 122.506</p>	<p>CLIENT: The Consulting Group CONTACT: Woody Lovejoy INQUIRY #: 3938849.9s DATE: May 09, 2014 2:00 pm</p>
---	--

AERIAL PHOTOGRAPHY - 3938849.9s



SITE NAME: Baptist Seminary
ADDRESS: Seminary Drive/East Strawberry Drive
Mill Valley CA 94941
LAT/LONG: 37.8888 / 122.506

CLIENT: The Consulting Group
CONTACT: Woody Lovejoy
INQUIRY #: 3938849.9s
DATE: May 09, 2014 2:11 pm

MAP FINDINGS

LEGEND

FACILITY NAME FACILITY ADDRESS, CITY, ST, ZIP		EDR SITE ID NUMBER
▼ MAP ID#	Direction Distance Range (Distance feet / miles)	ASTM 2600 Record Sources found in this report. Each database searched has been assigned to one or more categories. For detailed information about categorization, see the section of the report Records Searched and Currency.
	Relative Elevation Feet Above Sea Level	
Worksheet:		
Comments: Comments may be added on the online Vapor Encroachment Worksheet.		

DATABASE ACRONYM: Applicable categories (A hoverbox with database description).

133 SEMINARY DR 133 SEMINARY DR, MILL VALLEY, CA, 94941		1015208930
▼ 1	WNW <1/10 (0 ft. / 0 mi.)	Historical Gas Stations
	84 ft. Lower Elevation 34 ft. Above Sea Level	

Worksheet:

Impact on Target Property: VEC Can Be Ruled Out

Conditions:

Not Applicable: YES

Groundwater Flow Gradient:

Downgradient: YES

Topographically: YES

Geological Attributes - Hydraulic Barrier:

Other: YES

Geological Attributes - Physical Barrier:

Other: YES

EDR Historical Auto Stations: Historical Gas Stations

Name: THE AUTO-NEGOTIATOR 
 Year: 2002
 Address: 133 SEMINARY DR

MAP FINDINGS

SAN FRANCISCO SEAPLANES TOURS 240 2 REDWOOD HWY, MILL VALLEY, CA, 94941			S103472495
▼ 2	W 1/10 - 1/3	(1006 ft. / 0.191 mi.)	State and tribal leaking storage tank lists Other Standard Environmental Records
	51 ft. Lower Elevation	67 ft. Above Sea Level	

Worksheet:

Impact on Target Property: VEC Can Be Ruled Out

Groundwater Flow Gradient:

Downgradient: YES

Topographically: YES

LUST: State and tribal leaking storage tank lists



Region: STATE

Global Id: T0604100290

Latitude: 37.887413

Longitude: -122.516125

Case Type: LUST Cleanup Site

Status: Completed - Case Closed

Status Date: 05/27/1998

Lead Agency: SAN FRANCISCO BAY RWQCB (REGION 2)

Case Worker: JMJ

Local Agency: MARIN COUNTY

RB Case Number: 21-0308

LOC Case Number: 21-0308

File Location: Not Reported

Potential Media Affect: Other Groundwater (uses other than drinking water)

Potential Contaminants of Concern: Gasoline

Site History: Not Reported

Click here to access the California GeoTracker records for this facility: http://www.web.edrnet.com/ordering/switchboard/redirect.aspx?s=GRR_CA_LUST_ST&global_id=T0604100290

Contact:

Global Id: T0604100290

Contact Type: Local Agency Caseworker

Contact Name: UNK

Organization Name: MARIN COUNTY

Address: Not Reported

City: r2 UNKNOWN

Email: Not Reported

Phone Number: Not Reported

Global Id: T0604100290

Contact Type: Regional Board Caseworker

Contact Name: JOHN JANG

Organization Name: SAN FRANCISCO BAY RWQCB (REGION 2)

Address: 1515 CLAY STREET, SUITE 1400

City: OAKLAND

Email: jjang@waterboards.ca.gov

Phone Number: Not Reported

MAP FINDINGS

SAN FRANCISCO SEAPLANES TOURS, 240 2 REDWOOD HWY, MILL VALLEY, CA 94941 (Continued)

Status History:

Global Id: T0604100290
Status: Open - Verification Monitoring
Status Date: 02/12/1997

Global Id: T0604100290
Status: Completed - Case Closed
Status Date: 05/27/1998

Global Id: T0604100290
Status: Open - Case Begin Date
Status Date: 03/19/1996

Global Id: T0604100290
Status: Open - Site Assessment
Status Date: 03/19/1996

Regulatory Activities:

Global Id: T0604100290
Action Type: Other
Date: 01/01/1950
Action: Leak Discovery

Global Id: T0604100290
Action Type: Other
Date: 01/01/1950
Action: Leak Stopped

Global Id: T0604100290
Action Type: Other
Date: 01/01/1950
Action: Leak Reported

Global Id: T0604100290
Action Type: ENFORCEMENT
Date: 05/27/1998
Action: Closure/No Further Action Letter - #2158.12

HIST CORTESE: Other Standard Environmental Records



Region: CORTESE
Facility County Code: 21
Reg By: LTNKA
Reg Id: 21-0308

MAP FINDINGS

619 REDWOOD HWY FRONTAGE RD 619 REDWOOD HWY FRONTAGE RD, MILL VALLEY, CA, 94941			1015081694
▼ 3	W 1/10 - 1/3	(1098 ft. / 0.208 mi.)	Historical Dry Cleaners
	102 ft. Lower Elevation	16 ft. Above Sea Level	

Worksheet:

Impact on Target Property: VEC Can Be Ruled Out

Groundwater Flow Gradient:

Downgradient: YES

Topographically: YES

EDR Historical Cleaners: Historical Dry Cleaners



- Name: SPOTLESS CLEANERS
- Year: 2011
- Address: 619 REDWOOD HWY FRONTAGE RD

- Name: SPOTLESS CLEANERS
- Year: 2012
- Address: 619 REDWOOD HWY FRONTAGE RD

MAP FINDINGS

707 REDWOOD HWY FRONTAGE RD 707 REDWOOD HWY FRONTAGE RD, MILL VALLEY, CA, 94941			1015609280
▼ 4	WNW 1/10 - 1/3	(1137 ft. / 0.215 mi.)	Historical Gas Stations
	97 ft. Lower Elevation	21 ft. Above Sea Level	

Worksheet:

Impact on Target Property: VEC Can Be Ruled Out

Groundwater Flow Gradient:

Downgradient: YES

Topographically: YES

EDR Historical Auto Stations: Historical Gas Stations



Name:	NANA OIL & GAS INC
Year:	2009
Address:	707 REDWOOD HWY FRONTAGE RD

MAP FINDINGS

580 REDWOOD HWY FRONTAGE RD 580 REDWOOD HWY FRONTAGE RD, MILL VALLEY, CA, 94941			1015560118
▼ A5	W 1/10 - 1/3 101 ft. Lower Elevation	(1239 ft. / 0.235 mi.) 17 ft. Above Sea Level	Historical Gas Stations

Worksheet:

Impact on Target Property: VEC Can Be Ruled Out

Groundwater Flow Gradient:

Downgradient: YES
Topographically: YES

EDR Historical Auto Stations: Historical Gas Stations



- Name: STRAWBERRY CHEVRON FOOD MART
- Year: 2009
- Address: 580 REDWOOD HWY FRONTAGE RD

- Name: STRAWBERRY CHEVRON FOOD MART
- Year: 2010
- Address: 580 REDWOOD HWY FRONTAGE RD

- Name: STRAWBERRY CHEVRON FOOD MART
- Year: 2011
- Address: 580 REDWOOD HWY FRONTAGE RD

- Name: STRAWBERRY CHEVRON FOOD MART
- Year: 2012
- Address: 580 REDWOOD HWY FRONTAGE RD

MAP FINDINGS

584 REDWOOD HWY FRONTAGE RD 584 REDWOOD HWY FRONTAGE RD, MILL VALLEY, CA, 94941			1015561668
▼ A6	W 1/10 - 1/3	(1247 ft. / 0.236 mi.)	Historical Gas Stations
	102 ft. Lower Elevation	16 ft. Above Sea Level	

Worksheet:

Impact on Target Property: VEC Can Be Ruled Out

Groundwater Flow Gradient:

Downgradient: YES

Topographically: YES

EDR Historical Auto Stations: Historical Gas Stations



- Name: STRAWBERRY CHEVRON CAR WASH
- Year: 2010
- Address: 584 REDWOOD HWY FRONTAGE RD

- Name: CHEVRON
- Year: 2011
- Address: 584 REDWOOD HWY FRONTAGE RD

- Name: CHEVRON
- Year: 2012
- Address: 584 REDWOOD HWY FRONTAGE RD

MAP FINDINGS

ALFA GAS STATION 570 REDWOOD, MILL VALLEY, CA, 94941		S101588505
▼ B7	WNW 1/10 - 1/3 (1341 ft. / 0.254 mi.)	State and tribal leaking storage tank lists
	83 ft. Lower Elevation 35 ft. Above Sea Level	State and tribal registered storage tank lists Other Standard Environmental Records

Worksheet:

Impact on Target Property: VEC Can Be Ruled Out

Groundwater Flow Gradient:

Downgradient: YES

Topographically: YES

SWEEPS UST: State and tribal registered storage tank lists



Status:	Active
Comp Number:	194
Number:	9
Board Of Equalization:	44-013742
Referral Date:	01-09-90
Action Date:	01-09-90
Created Date:	12-31-88
Owner Tank Id:	61
SWRCB Tank Id:	21-000-000194-000001
Tank Status:	A
Capacity:	10000
Active Date:	07-01-85
Tank Use:	M.V. FUEL
STG:	P
Content:	REG UNLEADED
Number Of Tanks:	4
Status:	Active
Comp Number:	194
Number:	9
Board Of Equalization:	44-013742
Referral Date:	01-09-90
Action Date:	01-09-90
Created Date:	12-31-88
Owner Tank Id:	62
SWRCB Tank Id:	21-000-000194-000002
Tank Status:	A
Capacity:	10000
Active Date:	07-01-85
Tank Use:	M.V. FUEL
STG:	P
Content:	LEADED
Number Of Tanks:	Not Reported
Status:	Active
Comp Number:	194
Number:	9

MAP FINDINGS

ALFA GAS STATION, 570 REDWOOD, MILL VALLEY, CA 94941 (Continued)

Board Of Equalization:	44-013742
Referral Date:	01-09-90
Action Date:	01-09-90
Created Date:	12-31-88
Owner Tank Id:	63
SWRCB Tank Id:	21-000-000194-000003
Tank Status:	A
Capacity:	10000
Active Date:	07-01-85
Tank Use:	M.V. FUEL
STG:	P
Content:	REG UNLEADED
Number Of Tanks:	Not Reported
Status:	Active
Comp Number:	194
Number:	9
Board Of Equalization:	44-013742
Referral Date:	01-09-90
Action Date:	01-09-90
Created Date:	12-31-88
Owner Tank Id:	64
SWRCB Tank Id:	21-000-000194-000004
Tank Status:	A
Capacity:	10000
Active Date:	07-01-85
Tank Use:	M.V. FUEL
STG:	P
Content:	DIESEL
Number Of Tanks:	Not Reported

ENF: Other Standard Environmental Records



Region:	
Facility Id:	207331
Agency Name:	Alfa Investment
Place Type:	Facility
Place Subtype:	Not Reported
Facility Type:	All other facilities
Agency Type:	Privately-Owned Business
# Of Agencies:	1
Place Latitude:	37.893881
Place Longitude:	-122.516025
SIC Code 1:	Not Reported
SIC Desc 1:	Not Reported
SIC Code 2:	Not Reported
SIC Desc 2:	Not Reported
SIC Code 3:	Not Reported
SIC Desc 3:	Not Reported
NAICS Code 1:	Not Reported
NAICS Desc 1:	Not Reported

MAP FINDINGS

ALFA GAS STATION, 570 REDWOOD, MILL VALLEY, CA 94941 (Continued)

NAICS Code 2:	Not Reported
NAICS Desc 2:	Not Reported
NAICS Code 3:	Not Reported
NAICS Desc 3:	Not Reported
# Of Places:	1
Source Of Facility:	Reg Meas
Design Flow:	Not Reported
Threat To Water Quality:	Not Reported
Complexity:	Not Reported
Pretreatment:	Not Reported
Facility Waste Type:	Not Reported
Facility Waste Type 2:	Not Reported
Facility Waste Type 3:	Not Reported
Facility Waste Type 4:	Not Reported
Program:	UST
Program Category1:	TANKS
Program Category2:	TANKS
# Of Programs:	1
WDID:	2 21-0117
Reg Measure Id:	169405
Reg Measure Type:	Unregulated
Region:	2
Order #:	Not Reported
Npdes# CA#:	Not Reported
Major-Minor:	Not Reported
Npdes Type:	Not Reported
Reclamation:	Not Reported
Dredge Fill Fee:	Not Reported
301H:	Not Reported
Application Fee Amt Received:	Not Reported
Status:	Never Active
Status Date:	02/20/2013
Effective Date:	Not Reported
Expiration/Review Date:	Not Reported
Termination Date:	Not Reported
WDR Review - Amend:	Not Reported
WDR Review - Revise/Renew:	Not Reported
WDR Review - Rescind:	Not Reported
WDR Review - No Action Required:	Not Reported
WDR Review - Pending:	Not Reported
WDR Review - Planned:	Not Reported
Status Enrollee:	N
Individual/General:	I
Fee Code:	Not Reported
Direction/Voice:	Passive
Enforcement Id(EID):	238493
Region:	2
Order / Resolution Number:	UNKNOWN
Enforcement Action Type:	13267 Letter
Effective Date:	12/03/2001

MAP FINDINGS

ALFA GAS STATION, 570 REDWOOD, MILL VALLEY, CA 94941 (Continued)

Adoption/Issuance Date:	Not Reported
Achieve Date:	Not Reported
Termination Date:	Not Reported
ACL Issuance Date:	Not Reported
EPL Issuance Date:	Not Reported
Status:	Active
Title:	Enforcement - 2 21-0117
Description:	Approval of Request for Time Extension and Requirement for a Technical Report
Program:	UST
Latest Milestone Completion Date:	Not Reported
# Of Programs1:	1
Total Assessment Amount:	0
Initial Assessed Amount:	0
Liability \$ Amount:	0
Project \$ Amount:	0
Liability \$ Paid:	0
Project \$ Completed:	0
Total \$ Paid/Completed Amount:	0
Region:	2
Facility Id:	207331
Agency Name:	Alfa Investment
Place Type:	Facility
Place Subtype:	Not Reported
Facility Type:	All other facilities
Agency Type:	Privately-Owned Business
# Of Agencies:	1
Place Latitude:	37.893881
Place Longitude:	-122.516025
SIC Code 1:	Not Reported
SIC Desc 1:	Not Reported
SIC Code 2:	Not Reported
SIC Desc 2:	Not Reported
SIC Code 3:	Not Reported
SIC Desc 3:	Not Reported
NAICS Code 1:	Not Reported
NAICS Desc 1:	Not Reported
NAICS Code 2:	Not Reported
NAICS Desc 2:	Not Reported
NAICS Code 3:	Not Reported
NAICS Desc 3:	Not Reported
# Of Places:	1
Source Of Facility:	Reg Meas
Design Flow:	Not Reported
Threat To Water Quality:	Not Reported
Complexity:	Not Reported
Pretreatment:	Not Reported
Facility Waste Type:	Not Reported
Facility Waste Type 2:	Not Reported

MAP FINDINGS

ALFA GAS STATION, 570 REDWOOD, MILL VALLEY, CA 94941 (Continued)

Facility Waste Type 3:	Not Reported
Facility Waste Type 4:	Not Reported
Program:	UST
Program Category1:	TANKS
Program Category2:	TANKS
# Of Programs:	1
WDID:	2 21-0117
Reg Measure Id:	169405
Reg Measure Type:	Unregulated
Region:	2
Order #:	Not Reported
Npdes# CA#:	Not Reported
Major-Minor:	Not Reported
Npdes Type:	Not Reported
Reclamation:	Not Reported
Dredge Fill Fee:	Not Reported
301H:	Not Reported
Application Fee Amt Received:	Not Reported
Status:	Never Active
Status Date:	02/20/2013
Effective Date:	Not Reported
Expiration/Review Date:	Not Reported
Termination Date:	Not Reported
WDR Review - Amend:	Not Reported
WDR Review - Revise/Renew:	Not Reported
WDR Review - Rescind:	Not Reported
WDR Review - No Action Required:	Not Reported
WDR Review - Pending:	Not Reported
WDR Review - Planned:	Not Reported
Status Enrollee:	N
Individual/General:	I
Fee Code:	Not Reported
Direction/Voice:	Passive
Enforcement Id(EID):	238162
Region:	2
Order / Resolution Number:	UNKNOWN
Enforcement Action Type:	13267 Letter
Effective Date:	07/13/2000
Adoption/Issuance Date:	Not Reported
Achieve Date:	Not Reported
Termination Date:	Not Reported
ACL Issuance Date:	Not Reported
EPL Issuance Date:	Not Reported
Status:	Historical
Title:	Enforcement - 2 21-0117
Description:	Not Reported
Program:	UST
Latest Milestone Completion Date:	Not Reported
# Of Programs1:	1
Total Assessment Amount:	0

MAP FINDINGS

ALFA GAS STATION, 570 REDWOOD, MILL VALLEY, CA 94941 (Continued)

Initial Assessed Amount:	0
Liability \$ Amount:	0
Project \$ Amount:	0
Liability \$ Paid:	0
Project \$ Completed:	0
Total \$ Paid/Completed Amount:	0
Region:	2
Facility Id:	207331
Agency Name:	Alfa Investment
Place Type:	Facility
Place Subtype:	Not Reported
Facility Type:	All other facilities
Agency Type:	Privately-Owned Business
# Of Agencies:	1
Place Latitude:	37.893881
Place Longitude:	-122.516025
SIC Code 1:	Not Reported
SIC Desc 1:	Not Reported
SIC Code 2:	Not Reported
SIC Desc 2:	Not Reported
SIC Code 3:	Not Reported
SIC Desc 3:	Not Reported
NAICS Code 1:	Not Reported
NAICS Desc 1:	Not Reported
NAICS Code 2:	Not Reported
NAICS Desc 2:	Not Reported
NAICS Code 3:	Not Reported
NAICS Desc 3:	Not Reported
# Of Places:	1
Source Of Facility:	Reg Meas
Design Flow:	Not Reported
Threat To Water Quality:	Not Reported
Complexity:	Not Reported
Pretreatment:	Not Reported
Facility Waste Type:	Not Reported
Facility Waste Type 2:	Not Reported
Facility Waste Type 3:	Not Reported
Facility Waste Type 4:	Not Reported
Program:	UST
Program Category1:	TANKS
Program Category2:	TANKS
# Of Programs:	1
WDID:	2 21-0117
Reg Measure Id:	169405
Reg Measure Type:	Unregulated
Region:	2
Order #:	Not Reported
Npdes# CA#:	Not Reported
Major-Minor:	Not Reported

MAP FINDINGS

ALFA GAS STATION, 570 REDWOOD, MILL VALLEY, CA 94941 (Continued)

Npdes Type:	Not Reported
Reclamation:	Not Reported
Dredge Fill Fee:	Not Reported
301H:	Not Reported
Application Fee Amt Received:	Not Reported
Status:	Never Active
Status Date:	02/20/2013
Effective Date:	Not Reported
Expiration/Review Date:	Not Reported
Termination Date:	Not Reported
WDR Review - Amend:	Not Reported
WDR Review - Revise/Renew:	Not Reported
WDR Review - Rescind:	Not Reported
WDR Review - No Action Required:	Not Reported
WDR Review - Pending:	Not Reported
WDR Review - Planned:	Not Reported
Status Enrollee:	N
Individual/General:	I
Fee Code:	Not Reported
Direction/Voice:	Passive
Enforcement Id(EID):	238068
Region:	2
Order / Resolution Number:	UNKNOWN
Enforcement Action Type:	13267 Letter
Effective Date:	03/13/2001
Adoption/Issuance Date:	Not Reported
Achieve Date:	Not Reported
Termination Date:	Not Reported
ACL Issuance Date:	Not Reported
EPL Issuance Date:	Not Reported
Status:	Historical
Title:	Enforcement - 2 21-0117
Description:	Requirement for a Technical Report
Program:	UST
Latest Milestone Completion Date:	Not Reported
# Of Programs1:	1
Total Assessment Amount:	0
Initial Assessed Amount:	0
Liability \$ Amount:	0
Project \$ Amount:	0
Liability \$ Paid:	0
Project \$ Completed:	0
Total \$ Paid/Completed Amount:	0
Region:	2
Facility Id:	207331
Agency Name:	Alfa Investment
Place Type:	Facility
Place Subtype:	Not Reported
Facility Type:	All other facilities

MAP FINDINGS

ALFA GAS STATION, 570 REDWOOD, MILL VALLEY, CA 94941 (Continued)

Agency Type:	Privately-Owned Business
# Of Agencies:	1
Place Latitude:	37.893881
Place Longitude:	-122.516025
SIC Code 1:	Not Reported
SIC Desc 1:	Not Reported
SIC Code 2:	Not Reported
SIC Desc 2:	Not Reported
SIC Code 3:	Not Reported
SIC Desc 3:	Not Reported
NAICS Code 1:	Not Reported
NAICS Desc 1:	Not Reported
NAICS Code 2:	Not Reported
NAICS Desc 2:	Not Reported
NAICS Code 3:	Not Reported
NAICS Desc 3:	Not Reported
# Of Places:	1
Source Of Facility:	Reg Meas
Design Flow:	Not Reported
Threat To Water Quality:	Not Reported
Complexity:	Not Reported
Pretreatment:	Not Reported
Facility Waste Type:	Not Reported
Facility Waste Type 2:	Not Reported
Facility Waste Type 3:	Not Reported
Facility Waste Type 4:	Not Reported
Program:	UST
Program Category1:	TANKS
Program Category2:	TANKS
# Of Programs:	1
WDID:	2 21-0117
Reg Measure Id:	169405
Reg Measure Type:	Unregulated
Region:	2
Order #:	Not Reported
Npdes# CA#:	Not Reported
Major-Minor:	Not Reported
Npdes Type:	Not Reported
Reclamation:	Not Reported
Dredge Fill Fee:	Not Reported
301H:	Not Reported
Application Fee Amt Received:	Not Reported
Status:	Never Active
Status Date:	02/20/2013
Effective Date:	Not Reported
Expiration/Review Date:	Not Reported
Termination Date:	Not Reported
WDR Review - Amend:	Not Reported
WDR Review - Revise/Renew:	Not Reported
WDR Review - Rescind:	Not Reported

MAP FINDINGS

ALFA GAS STATION, 570 REDWOOD, MILL VALLEY, CA 94941 (Continued)

WDR Review - No Action Required:	Not Reported
WDR Review - Pending:	Not Reported
WDR Review - Planned:	Not Reported
Status Enrollee:	N
Individual/General:	I
Fee Code:	Not Reported
Direction/Voice:	Passive
Enforcement Id(EID):	237166
Region:	2
Order / Resolution Number:	UNKNOWN
Enforcement Action Type:	13267 Letter
Effective Date:	07/31/2001
Adoption/Issuance Date:	Not Reported
Achieve Date:	Not Reported
Termination Date:	Not Reported
ACL Issuance Date:	Not Reported
EPL Issuance Date:	Not Reported
Status:	Historical
Title:	Enforcement - 2 21-0117
Description:	Conditional Approval of Toxichem Management System, Inc.'s "Site Investigation and Remedial Work Plan" dated June 15, 2001 and Requirement for a Technical Report
Program:	UST
Latest Milestone Completion Date:	Not Reported
# Of Programs1:	1
Total Assessment Amount:	0
Initial Assessed Amount:	0
Liability \$ Amount:	0
Project \$ Amount:	0
Liability \$ Paid:	0
Project \$ Completed:	0
Total \$ Paid/Completed Amount:	0
Region:	2
Facility Id:	207331
Agency Name:	Alfa Investment
Place Type:	Facility
Place Subtype:	Not Reported
Facility Type:	All other facilities
Agency Type:	Privately-Owned Business
# Of Agencies:	1
Place Latitude:	37.893881
Place Longitude:	-122.516025
SIC Code 1:	Not Reported
SIC Desc 1:	Not Reported
SIC Code 2:	Not Reported
SIC Desc 2:	Not Reported
SIC Code 3:	Not Reported
SIC Desc 3:	Not Reported
NAICS Code 1:	Not Reported

MAP FINDINGS

ALFA GAS STATION, 570 REDWOOD, MILL VALLEY, CA 94941 (Continued)

NAICS Desc 1:	Not Reported
NAICS Code 2:	Not Reported
NAICS Desc 2:	Not Reported
NAICS Code 3:	Not Reported
NAICS Desc 3:	Not Reported
# Of Places:	1
Source Of Facility:	Reg Meas
Design Flow:	Not Reported
Threat To Water Quality:	Not Reported
Complexity:	Not Reported
Pretreatment:	Not Reported
Facility Waste Type:	Not Reported
Facility Waste Type 2:	Not Reported
Facility Waste Type 3:	Not Reported
Facility Waste Type 4:	Not Reported
Program:	UST
Program Category1:	TANKS
Program Category2:	TANKS
# Of Programs:	1
WDID:	2 21-0117
Reg Measure Id:	169405
Reg Measure Type:	Unregulated
Region:	2
Order #:	Not Reported
Npdes# CA#:	Not Reported
Major-Minor:	Not Reported
Npdes Type:	Not Reported
Reclamation:	Not Reported
Dredge Fill Fee:	Not Reported
301H:	Not Reported
Application Fee Amt Received:	Not Reported
Status:	Never Active
Status Date:	02/20/2013
Effective Date:	Not Reported
Expiration/Review Date:	Not Reported
Termination Date:	Not Reported
WDR Review - Amend:	Not Reported
WDR Review - Revise/Renew:	Not Reported
WDR Review - Rescind:	Not Reported
WDR Review - No Action Required:	Not Reported
WDR Review - Pending:	Not Reported
WDR Review - Planned:	Not Reported
Status Enrollee:	N
Individual/General:	I
Fee Code:	Not Reported
Direction/Voice:	Passive
Enforcement Id(EID):	237064
Region:	2
Order / Resolution Number:	UNKNOWN
Enforcement Action Type:	13267 Letter

MAP FINDINGS

ALFA GAS STATION, 570 REDWOOD, MILL VALLEY, CA 94941 (Continued)

Effective Date:	09/01/2000
Adoption/Issuance Date:	Not Reported
Achieve Date:	Not Reported
Termination Date:	Not Reported
ACL Issuance Date:	Not Reported
EPL Issuance Date:	Not Reported
Status:	Historical
Title:	Enforcement - 2 21-0117
Description:	Not Reported
Program:	UST
Latest Milestone Completion Date:	Not Reported
# Of Programs1:	1
Total Assessment Amount:	0
Initial Assessed Amount:	0
Liability \$ Amount:	0
Project \$ Amount:	0
Liability \$ Paid:	0
Project \$ Completed:	0
Total \$ Paid/Completed Amount:	0
Region:	2
Facility Id:	207331
Agency Name:	Alfa Investment
Place Type:	Facility
Place Subtype:	Not Reported
Facility Type:	All other facilities
Agency Type:	Privately-Owned Business
# Of Agencies:	1
Place Latitude:	37.893881
Place Longitude:	-122.516025
SIC Code 1:	Not Reported
SIC Desc 1:	Not Reported
SIC Code 2:	Not Reported
SIC Desc 2:	Not Reported
SIC Code 3:	Not Reported
SIC Desc 3:	Not Reported
NAICS Code 1:	Not Reported
NAICS Desc 1:	Not Reported
NAICS Code 2:	Not Reported
NAICS Desc 2:	Not Reported
NAICS Code 3:	Not Reported
NAICS Desc 3:	Not Reported
# Of Places:	1
Source Of Facility:	Reg Meas
Design Flow:	Not Reported
Threat To Water Quality:	Not Reported
Complexity:	Not Reported
Pretreatment:	Not Reported
Facility Waste Type:	Not Reported
Facility Waste Type 2:	Not Reported

MAP FINDINGS

ALFA GAS STATION, 570 REDWOOD, MILL VALLEY, CA 94941 (Continued)

Facility Waste Type 3:	Not Reported
Facility Waste Type 4:	Not Reported
Program:	UST
Program Category1:	TANKS
Program Category2:	TANKS
# Of Programs:	1
WDID:	2 21-0117
Reg Measure Id:	169405
Reg Measure Type:	Unregulated
Region:	2
Order #:	Not Reported
Npdes# CA#:	Not Reported
Major-Minor:	Not Reported
Npdes Type:	Not Reported
Reclamation:	Not Reported
Dredge Fill Fee:	Not Reported
301H:	Not Reported
Application Fee Amt Received:	Not Reported
Status:	Never Active
Status Date:	02/20/2013
Effective Date:	Not Reported
Expiration/Review Date:	Not Reported
Termination Date:	Not Reported
WDR Review - Amend:	Not Reported
WDR Review - Revise/Renew:	Not Reported
WDR Review - Rescind:	Not Reported
WDR Review - No Action Required:	Not Reported
WDR Review - Pending:	Not Reported
WDR Review - Planned:	Not Reported
Status Enrollee:	N
Individual/General:	I
Fee Code:	Not Reported
Direction/Voice:	Passive
Enforcement Id(EID):	237063
Region:	2
Order / Resolution Number:	UNKNOWN
Enforcement Action Type:	13267 Letter
Effective Date:	07/13/2000
Adoption/Issuance Date:	Not Reported
Achieve Date:	Not Reported
Termination Date:	Not Reported
ACL Issuance Date:	Not Reported
EPL Issuance Date:	Not Reported
Status:	Historical
Title:	Enforcement - 2 21-0117
Description:	Not Reported
Program:	UST
Latest Milestone Completion Date:	Not Reported
# Of Programs1:	1
Total Assessment Amount:	0

MAP FINDINGS

ALFA GAS STATION, 570 REDWOOD, MILL VALLEY, CA 94941 (Continued)

Initial Assessed Amount:	0
Liability \$ Amount:	0
Project \$ Amount:	0
Liability \$ Paid:	0
Project \$ Completed:	0
Total \$ Paid/Completed Amount:	0
Region:	2
Facility Id:	207331
Agency Name:	Alfa Investment
Place Type:	Facility
Place Subtype:	Not Reported
Facility Type:	All other facilities
Agency Type:	Privately-Owned Business
# Of Agencies:	1
Place Latitude:	37.893881
Place Longitude:	-122.516025
SIC Code 1:	Not Reported
SIC Desc 1:	Not Reported
SIC Code 2:	Not Reported
SIC Desc 2:	Not Reported
SIC Code 3:	Not Reported
SIC Desc 3:	Not Reported
NAICS Code 1:	Not Reported
NAICS Desc 1:	Not Reported
NAICS Code 2:	Not Reported
NAICS Desc 2:	Not Reported
NAICS Code 3:	Not Reported
NAICS Desc 3:	Not Reported
# Of Places:	1
Source Of Facility:	Reg Meas
Design Flow:	Not Reported
Threat To Water Quality:	Not Reported
Complexity:	Not Reported
Pretreatment:	Not Reported
Facility Waste Type:	Not Reported
Facility Waste Type 2:	Not Reported
Facility Waste Type 3:	Not Reported
Facility Waste Type 4:	Not Reported
Program:	UST
Program Category1:	TANKS
Program Category2:	TANKS
# Of Programs:	1
WDID:	2 21-0117
Reg Measure Id:	169405
Reg Measure Type:	Unregulated
Region:	2
Order #:	Not Reported
Npdes# CA#:	Not Reported
Major-Minor:	Not Reported

MAP FINDINGS

ALFA GAS STATION, 570 REDWOOD, MILL VALLEY, CA 94941 (Continued)

Npdes Type:	Not Reported
Reclamation:	Not Reported
Dredge Fill Fee:	Not Reported
301H:	Not Reported
Application Fee Amt Received:	Not Reported
Status:	Never Active
Status Date:	02/20/2013
Effective Date:	Not Reported
Expiration/Review Date:	Not Reported
Termination Date:	Not Reported
WDR Review - Amend:	Not Reported
WDR Review - Revise/Renew:	Not Reported
WDR Review - Rescind:	Not Reported
WDR Review - No Action Required:	Not Reported
WDR Review - Pending:	Not Reported
WDR Review - Planned:	Not Reported
Status Enrollee:	N
Individual/General:	I
Fee Code:	Not Reported
Direction/Voice:	Passive
Enforcement Id(EID):	237062
Region:	2
Order / Resolution Number:	UNKNOWN
Enforcement Action Type:	13267 Letter
Effective Date:	05/19/2000
Adoption/Issuance Date:	Not Reported
Achieve Date:	2001-07-31
Termination Date:	Not Reported
ACL Issuance Date:	Not Reported
EPL Issuance Date:	Not Reported
Status:	Historical
Title:	Enforcement - 2 21-0117
Description:	Not Reported
Program:	UST
Latest Milestone Completion Date:	2001-07-31
# Of Programs1:	1
Total Assessment Amount:	0
Initial Assessed Amount:	0
Liability \$ Amount:	0
Project \$ Amount:	0
Liability \$ Paid:	0
Project \$ Completed:	0
Total \$ Paid/Completed Amount:	0

LUST: State and tribal leaking storage tank lists

Region:	
Global Id:	T0604100110
Latitude:	37.8881
Longitude:	-122.515

MAP FINDINGS

ALFA GAS STATION, 570 REDWOOD, MILL VALLEY, CA 94941 (Continued)

Case Type:	LUST Cleanup Site
Status:	Completed - Case Closed
Status Date:	07/21/2009
Lead Agency:	SAN FRANCISCO BAY RWQCB (REGION 2)
Case Worker:	JMJ
Local Agency:	MARIN COUNTY
RB Case Number:	21-0117
LOC Case Number:	21-0117
File Location:	Regional Board
Potential Media Affect:	Other Groundwater (uses other than drinking water)
Potential Contaminants of Concern:	Gasoline
Site History:	<p>Currently, the site is an active gas station situated on fill at five feet above mean sea level. Gas stations have operated at the site since at least 1982. The area is zoned for commercial uses. The closest surface water is Strawberry Marsh, located immediately east of the site. Environmental activity at the site started in June 1982 when after an apparent leak, three monitoring wells (MWs) and one extraction well (EW) was installed along with a French drain system. To date, there has been 29 MWs installed onsite and offsite along with one groundwater EW well, 125 onsite and offsite soil borings. Free product (FP) has been detected in some of the monitoring wells in the mid-1980s. 97,000-gallons of groundwater were removed during the 2000 UST replacement. A variety of remedial activities have been performed consisting of groundwater extraction, French drain system, separate-phase hydrocarbon removal system, and several excavations removing approximately 2,200 tons of impacted soil. The majority of hydrocarbon impacted soil onsite was excavated during the 2000 UST removal and over-excavation. In 2000, maximum onsite residual concentrations of petroleum hydrocarbons in soil were detected in a western sidewall sample SW-1-4 (4 fbg) at 2,100 mg/kg TPHg, 11 mg/kg benzene and 47 mg/kg ethylbenzene. Not counting this sample, the maximum concentrations remaining in soil confirmation samples are 360 ppm of TPH-g, 250 ppm of TPH-d, 3.5 ppm of benzene, 1.8 ppm of toluene, 11 ppm of ethylbenzene, 24 ppm of xylenes, and 6.7 ppm of MTBE. Maximum concentrations of hydrocarbons detected offsite in the marsh fill area were also excavated. Overall, all constituents of concern exhibit decreasing concentration trends. Analytic results from the first quarter 2008 groundwater monitoring event indicate that petroleum hydrocarbons in groundwater are adequately defined by onsite and offsite wells and grab groundwater samples. As described</p>

MAP FINDINGS

ALFA GAS STATION, 570 REDWOOD, MILL VALLEY, CA 94941 (Continued)

by the January 5, 1996 RWQCB memorandum, Regional Board Supplemental Instructions to State Water Board, Interim Guidance on Required Cleanup at Low-Risk Fuel Sites, a low-risk groundwater case has the following general characteristics: The leak has stopped and ongoing sources, including free product, have been removed or remediated; The site has been adequately characterized; The dissolved hydrocarbon plume is not migrating; No water wells, deeper drinking water aquifers, surface water or other sensitive receptors are likely to be impacted; and The site presents no significant risk to human health or the environment Each of the low-risk groundwater case characteristics, as they relate to the site have been met and are discussed in more detail in the 7/20/09 Site Closure Summary form.

Click here to access the California GeoTracker records for this facility:

http://www.web.edrnet.com/ordering/switchboard/redirect.aspx?s=GRR_CA_LUST_ST&global_id=T0604100110

Contact:

Global Id: T0604100110
Contact Type: Local Agency Caseworker
Contact Name: UNK
Organization Name: MARIN COUNTY
Address: Not Reported
City: r2 UNKNOWN
Email: Not Reported
Phone Number: Not Reported

Global Id: T0604100110
Contact Type: Regional Board Caseworker
Contact Name: JOHN JANG
Organization Name: SAN FRANCISCO BAY RWQCB (REGION 2)
Address: 1515 CLAY STREET, SUITE 1400
City: OAKLAND
Email: jjang@waterboards.ca.gov
Phone Number: Not Reported

Status History:

Global Id: T0604100110
Status: Open - Verification Monitoring
Status Date: 04/10/2009

Global Id: T0604100110
Status: Open - Remediation
Status Date: 07/27/2001

Global Id: T0604100110
Status: Open - Site Assessment
Status Date: 04/04/1984

Global Id: T0604100110

MAP FINDINGS

ALFA GAS STATION, 570 REDWOOD, MILL VALLEY, CA 94941 (Continued)

Status: Open - Case Begin Date
 Status Date: 06/01/1982
 Global Id: T0604100110
 Status: Open - Site Assessment
 Status Date: 09/10/1990
 Global Id: T0604100110
 Status: Completed - Case Closed
 Status Date: 07/21/2009

Regulatory Activities:

Global Id: T0604100110
 Action Type: Other
 Date: 01/01/1950
 Action: Leak Discovery
 Global Id: T0604100110
 Action Type: RESPONSE
 Date: 05/23/2003
 Action: Monitoring Report - Quarterly
 Global Id: T0604100110
 Action Type: RESPONSE
 Date: 03/25/2002
 Action: Monitoring Report - Quarterly
 Global Id: T0604100110
 Action Type: Other
 Date: 01/01/1950
 Action: Leak Stopped
 Global Id: T0604100110
 Action Type: Other
 Date: 01/01/1950
 Action: Leak Reported
 Global Id: T0604100110
 Action Type: RESPONSE
 Date: 09/30/2007
 Action: Other Workplan
 Global Id: T0604100110
 Action Type: RESPONSE
 Date: 10/31/2007
 Action: Monitoring Report - Quarterly
 Global Id: T0604100110
 Action Type: RESPONSE
 Date: 07/30/2007
 Action: Monitoring Report - Quarterly
 Global Id: T0604100110
 Action Type: ENFORCEMENT

MAP FINDINGS

ALFA GAS STATION, 570 REDWOOD, MILL VALLEY, CA 94941 (Continued)

Date:	06/16/2008
Action:	Meeting
Global Id:	T0604100110
Action Type:	RESPONSE
Date:	11/14/2004
Action:	Other Report / Document
Global Id:	T0604100110
Action Type:	RESPONSE
Date:	05/27/2003
Action:	Other Report / Document
Global Id:	T0604100110
Action Type:	RESPONSE
Date:	06/05/2003
Action:	Other Report / Document
Global Id:	T0604100110
Action Type:	RESPONSE
Date:	06/01/2003
Action:	Other Report / Document
Global Id:	T0604100110
Action Type:	RESPONSE
Date:	06/02/2003
Action:	Monitoring Report - Quarterly
Global Id:	T0604100110
Action Type:	RESPONSE
Date:	06/03/2003
Action:	Monitoring Report - Quarterly
Global Id:	T0604100110
Action Type:	RESPONSE
Date:	06/04/2003
Action:	Monitoring Report - Quarterly
Global Id:	T0604100110
Action Type:	RESPONSE
Date:	06/05/2003
Action:	Other Report / Document
Global Id:	T0604100110
Action Type:	RESPONSE
Date:	05/30/2003
Action:	Monitoring Report - Quarterly
Global Id:	T0604100110
Action Type:	RESPONSE
Date:	05/29/2003
Action:	Other Report / Document
Global Id:	T0604100110
Action Type:	RESPONSE

MAP FINDINGS

ALFA GAS STATION, 570 REDWOOD, MILL VALLEY, CA 94941 (Continued)

Date:	05/28/2003
Action:	Other Report / Document
Global Id:	T0604100110
Action Type:	RESPONSE
Date:	04/30/2005
Action:	Monitoring Report - Quarterly
Global Id:	T0604100110
Action Type:	RESPONSE
Date:	10/30/2005
Action:	Monitoring Report - Quarterly
Global Id:	T0604100110
Action Type:	RESPONSE
Date:	04/30/2006
Action:	Monitoring Report - Quarterly
Global Id:	T0604100110
Action Type:	RESPONSE
Date:	01/30/2006
Action:	Monitoring Report - Quarterly
Global Id:	T0604100110
Action Type:	ENFORCEMENT
Date:	08/18/2005
Action:	* Verbal Communication
Global Id:	T0604100110
Action Type:	RESPONSE
Date:	10/30/2006
Action:	Monitoring Report - Quarterly
Global Id:	T0604100110
Action Type:	ENFORCEMENT
Date:	09/10/2003
Action:	* Verbal Communication
Global Id:	T0604100110
Action Type:	ENFORCEMENT
Date:	09/05/2003
Action:	Site Visit / Inspection / Sampling
Global Id:	T0604100110
Action Type:	ENFORCEMENT
Date:	04/09/2004
Action:	* Verbal Communication
Global Id:	T0604100110
Action Type:	ENFORCEMENT
Date:	04/23/2007
Action:	Meeting
Global Id:	T0604100110
Action Type:	ENFORCEMENT

MAP FINDINGS

ALFA GAS STATION, 570 REDWOOD, MILL VALLEY, CA 94941 (Continued)

Date: 04/03/2007
 Action: Site Visit / Inspection / Sampling

Global Id: T0604100110
 Action Type: REMEDIATION
 Date: 01/01/1950
 Action: Monitored Natural Attenuation

Global Id: T0604100110
 Action Type: RESPONSE
 Date: 08/18/2003
 Action: Monitoring Report - Quarterly

Global Id: T0604100110
 Action Type: ENFORCEMENT
 Date: 02/14/2005
 Action: Site Visit / Inspection / Sampling

Global Id: T0604100110
 Action Type: ENFORCEMENT
 Date: 05/23/2005
 Action: * Verbal Communication

Global Id: T0604100110
 Action Type: ENFORCEMENT
 Date: 07/22/2005
 Action: * Verbal Communication

Global Id: T0604100110
 Action Type: ENFORCEMENT
 Date: 07/28/2005
 Action: * Verbal Communication

Global Id: T0604100110
 Action Type: RESPONSE
 Date: 01/31/2005
 Action: Monitoring Report - Quarterly

Global Id: T0604100110
 Action Type: RESPONSE
 Date: 07/31/2006
 Action: Monitoring Report - Quarterly

Global Id: T0604100110
 Action Type: RESPONSE
 Date: 07/30/2005
 Action: Monitoring Report - Quarterly

Global Id: T0604100110
 Action Type: ENFORCEMENT
 Date: 05/23/2003
 Action: Site Visit / Inspection / Sampling

Global Id: T0604100110
 Action Type: ENFORCEMENT

MAP FINDINGS

ALFA GAS STATION, 570 REDWOOD, MILL VALLEY, CA 94941 (Continued)

Date:	09/14/2004
Action:	Staff Letter
Global Id:	T0604100110
Action Type:	ENFORCEMENT
Date:	09/08/2004
Action:	* Verbal Communication
Global Id:	T0604100110
Action Type:	ENFORCEMENT
Date:	04/08/2004
Action:	* Verbal Communication
Global Id:	T0604100110
Action Type:	RESPONSE
Date:	10/31/2004
Action:	Monitoring Report - Quarterly
Global Id:	T0604100110
Action Type:	ENFORCEMENT
Date:	02/07/2007
Action:	Site Visit / Inspection / Sampling
Global Id:	T0604100110
Action Type:	ENFORCEMENT
Date:	07/20/2007
Action:	13267 Requirement
Global Id:	T0604100110
Action Type:	ENFORCEMENT
Date:	07/23/2007
Action:	13267 Requirement
Global Id:	T0604100110
Action Type:	ENFORCEMENT
Date:	03/13/2001
Action:	* Historical Enforcement
Global Id:	T0604100110
Action Type:	ENFORCEMENT
Date:	03/29/2006
Action:	* Verbal Communication
Global Id:	T0604100110
Action Type:	ENFORCEMENT
Date:	03/30/2006
Action:	* Verbal Communication
Global Id:	T0604100110
Action Type:	ENFORCEMENT
Date:	01/12/2006
Action:	13267 Monitoring Program
Global Id:	T0604100110
Action Type:	ENFORCEMENT

MAP FINDINGS

ALFA GAS STATION, 570 REDWOOD, MILL VALLEY, CA 94941 (Continued)

Date:	06/09/2009
Action:	Notification - Fee Title Owners Notice
Global Id:	T0604100110
Action Type:	ENFORCEMENT
Date:	12/03/2001
Action:	Staff Letter
Global Id:	T0604100110
Action Type:	ENFORCEMENT
Date:	06/09/2004
Action:	* Verbal Communication
Global Id:	T0604100110
Action Type:	ENFORCEMENT
Date:	06/07/2004
Action:	* Verbal Communication
Global Id:	T0604100110
Action Type:	ENFORCEMENT
Date:	07/21/2009
Action:	Closure/No Further Action Letter
Global Id:	T0604100110
Action Type:	RESPONSE
Date:	01/30/2007
Action:	Monitoring Report - Quarterly
Global Id:	T0604100110
Action Type:	RESPONSE
Date:	10/30/2007
Action:	Monitoring Report - Quarterly

LUST REG 2:

Region:	2
Facility Id:	21-0117
Facility Status:	Remediation Plan
Case Number:	21-0117
How Discovered:	Tank Closure
Leak Cause:	UNK
Leak Source:	UNK
Date Leak Confirmed:	Not Reported
Oversight Program:	LUST
Prelim. Site Assessment Workplan Submitted:	Not Reported
Preliminary Site Assessment Began:	4/4/1984
Pollution Characterization Began:	9/10/1990
Pollution Remediation Plan Submitted:	7/27/2001
Date Remediation Action Underway:	Not Reported
Date Post Remedial Action Monitoring Began:	Not Reported

ALFA GAS STATION, 570 REDWOOD, MILL VALLEY, CA 94941 (Continued)

CA FID UST: State and tribal registered storage tank lists



Facility ID:	21001699
Regulated By:	UTNKA
Regulated ID:	00000194
Cortese Code:	Not Reported
SIC Code:	Not Reported
Facility Phone:	4153618650
Mail To:	Not Reported
Mailing Address:	1320 002ND ST
Mailing Address 2:	Not Reported
Mailing City,St,Zip:	MILL VALLEY 94941
Contact:	Not Reported
Contact Phone:	Not Reported
DUNs Number:	Not Reported
NPDES Number:	Not Reported
EPA ID:	Not Reported
Comments:	Not Reported
Status:	Active

HIST CORTESE: Other Standard Environmental Records



Region:	CORTESE
Facility County Code:	21
Reg By:	LTNKA
Reg Id:	21-0117

MAP FINDINGS

STRAWBERRY CHEVRON FOOD MART 580 REDWOOD HIGHWAY, MILL VALLEY, CA, 94941			S109285326
▼ B8	WNW 1/10 - 1/3	(1391 ft. / 0.263 mi.)	State and tribal leaking storage tank lists
	83 ft. Lower Elevation	35 ft. Above Sea Level	

Worksheet:

Impact on Target Property: VEC Can Be Ruled Out

Groundwater Flow Gradient:

Downgradient: YES

Topographically: YES

LUST: State and tribal leaking storage tank lists



Region: STATE
 Global Id: T10000000283
 Latitude: 37.890215
 Longitude: -122.51678
 Case Type: LUST Cleanup Site
 Status: Open - Site Assessment
 Status Date: 08/27/2010
 Lead Agency: SAN FRANCISCO BAY RWQCB (REGION 2)
 Case Worker: JMJ
 Local Agency: MARIN COUNTY
 RB Case Number: 21-0402
 LOC Case Number: Not Reported
 File Location: Regional Board
 Potential Media Affect: Not Reported
 Potential Contaminants of Concern: Diesel, Gasoline
 Site History: Not Reported
 Click here to access the California GeoTracker records for this facility: http://www.web.edrnet.com/ordering/switchboard/redirect.aspx?s=GRR_CA_LUST_ST&global_id=T10000000283

Contact:

Global Id: T10000000283
 Contact Type: Regional Board Caseworker
 Contact Name: JOHN JANG
 Organization Name: SAN FRANCISCO BAY RWQCB (REGION 2)
 Address: 1515 CLAY STREET, SUITE 1400
 City: OAKLAND
 Email: jjang@waterboards.ca.gov
 Phone Number: Not Reported

Global Id: T10000000283
 Contact Type: Local Agency Caseworker
 Contact Name: GREG MOBLEY
 Organization Name: MARIN COUNTY
 Address: 3501 CIVIC CENTER DR.
 City: SAN RAFAEL
 Email: Not Reported
 Phone Number: 4154996647

MAP FINDINGS

STRAWBERRY CHEVRON FOOD MART, 580 REDWOOD HIGHWAY, MILL VALLEY, CA 94941 (Continued)

Status History:

Global Id: T10000000283
Status: Open - Site Assessment
Status Date: 08/27/2010
Global Id: T10000000283
Status: Open - Case Begin Date
Status Date: 04/04/2007
Global Id: T10000000283
Status: Open - Assessment & Interim Remedial Action
Status Date: 08/27/2008

Regulatory Activities:

Global Id: T10000000283
Action Type: RESPONSE
Date: 04/01/2009
Action: Electronic Reporting Submittal Due
Global Id: T10000000283
Action Type: RESPONSE
Date: 02/28/2009
Action: Sensitive Receptor Survey Report
Global Id: T10000000283
Action Type: ENFORCEMENT
Date: 06/06/2013
Action: File Review - Closure
Global Id: T10000000283
Action Type: REMEDIATION
Date: 01/01/1950
Action: Excavation
Global Id: T10000000283
Action Type: ENFORCEMENT
Date: 09/23/2009
Action: File review
Global Id: T10000000283
Action Type: RESPONSE
Date: 02/28/2009
Action: Soil and Water Investigation Workplan
Global Id: T10000000283
Action Type: ENFORCEMENT
Date: 09/22/2009
Action: File review
Global Id: T10000000283
Action Type: ENFORCEMENT
Date: 08/29/2008
Action: 13267 Requirement

MAP FINDINGS

STRAWBERRY CHEVRON FOOD MART, 580 REDWOOD HIGHWAY, MILL VALLEY, CA 94941 (Continued)

Global Id:	T10000000283
Action Type:	ENFORCEMENT
Date:	04/19/2010
Action:	Site Visit / Inspection / Sampling
Global Id:	T10000000283
Action Type:	ENFORCEMENT
Date:	01/13/2009
Action:	13267 Requirement
Global Id:	T10000000283
Action Type:	ENFORCEMENT
Date:	01/13/2009
Action:	13267 Requirement
Global Id:	T10000000283
Action Type:	Other
Date:	01/01/1950
Action:	Leak Stopped
Global Id:	T10000000283
Action Type:	ENFORCEMENT
Date:	03/23/2009
Action:	13267 Requirement
Global Id:	T10000000283
Action Type:	ENFORCEMENT
Date:	07/22/2009
Action:	File review
Global Id:	T10000000283
Action Type:	Other
Date:	01/01/1950
Action:	Leak Discovery
Global Id:	T10000000283
Action Type:	Other
Date:	01/01/1950
Action:	Leak Reported
Global Id:	T10000000283
Action Type:	RESPONSE
Date:	06/20/2009
Action:	Soil and Water Investigation Report

MAP FINDINGS

MARIN/CHEVRON CAR WASH 584 REDWOOD, MILL VALLEY, CA, 94941		S102799153
▼ B9	WNW 1/10 - 1/3 (1410 ft. / 0.267 mi.)	State and tribal leaking storage tank lists Other Standard Environmental Records
	83 ft. Lower Elevation 35 ft. Above Sea Level	

Worksheet:

Impact on Target Property: VEC Can Be Ruled Out

Groundwater Flow Gradient:

Downgradient: YES

Topographically: YES

ENF: Other Standard Environmental Records



Region:

Facility Id: 242311

Agency Name: Marin Car Wash

Place Type: Facility

Place Subtype: Not Reported

Facility Type: All other facilities

Agency Type: Privately-Owned Business

Of Agencies: 1

Place Latitude: 37.894107

Place Longitude: -122.516008

SIC Code 1: Not Reported

SIC Desc 1: Not Reported

SIC Code 2: Not Reported

SIC Desc 2: Not Reported

SIC Code 3: Not Reported

SIC Desc 3: Not Reported

NAICS Code 1: Not Reported

NAICS Desc 1: Not Reported

NAICS Code 2: Not Reported

NAICS Desc 2: Not Reported

NAICS Code 3: Not Reported

NAICS Desc 3: Not Reported

Of Places: 1

Source Of Facility: Reg Meas

Design Flow: Not Reported

Threat To Water Quality: Not Reported

Complexity: Not Reported

Pretreatment: Not Reported

Facility Waste Type: Not Reported

Facility Waste Type 2: Not Reported

Facility Waste Type 3: Not Reported

Facility Waste Type 4: Not Reported

Program: UST

Program Category1: TANKS

Program Category2: TANKS

Of Programs: 1

MAP FINDINGS

MARIN/CHEVRON CAR WASH, 584 REDWOOD, MILL VALLEY, CA 94941 (Continued)

WDID:	2 21-0069
Reg Measure Id:	169406
Reg Measure Type:	Unregulated
Region:	2
Order #:	Not Reported
Npdes# CA#:	Not Reported
Major-Minor:	Not Reported
Npdes Type:	Not Reported
Reclamation:	Not Reported
Dredge Fill Fee:	Not Reported
301H:	Not Reported
Application Fee Amt Received:	Not Reported
Status:	Never Active
Status Date:	02/20/2013
Effective Date:	Not Reported
Expiration/Review Date:	Not Reported
Termination Date:	Not Reported
WDR Review - Amend:	Not Reported
WDR Review - Revise/Renew:	Not Reported
WDR Review - Rescind:	Not Reported
WDR Review - No Action Required:	Not Reported
WDR Review - Pending:	Not Reported
WDR Review - Planned:	Not Reported
Status Enrollee:	N
Individual/General:	I
Fee Code:	Not Reported
Direction/Voice:	Passive
Enforcement Id(EID):	238202
Region:	2
Order / Resolution Number:	UNKNOWN
Enforcement Action Type:	13267 Letter
Effective Date:	12/01/2000
Adoption/Issuance Date:	Not Reported
Achieve Date:	Not Reported
Termination Date:	Not Reported
ACL Issuance Date:	Not Reported
EPL Issuance Date:	Not Reported
Status:	Historical
Title:	Enforcement - 2 21-0069
Description:	Not Reported
Program:	UST
Latest Milestone Completion Date:	Not Reported
# Of Programs1:	1
Total Assessment Amount:	0
Initial Assessed Amount:	0
Liability \$ Amount:	0
Project \$ Amount:	0
Liability \$ Paid:	0
Project \$ Completed:	0
Total \$ Paid/Completed Amount:	0

MAP FINDINGS

MARIN/CHEVRON CAR WASH, 584 REDWOOD, MILL VALLEY, CA 94941 (Continued)

Region:	2
Facility Id:	242311
Agency Name:	Marin Car Wash
Place Type:	Facility
Place Subtype:	Not Reported
Facility Type:	All other facilities
Agency Type:	Privately-Owned Business
# Of Agencies:	1
Place Latitude:	37.894107
Place Longitude:	-122.516008
SIC Code 1:	Not Reported
SIC Desc 1:	Not Reported
SIC Code 2:	Not Reported
SIC Desc 2:	Not Reported
SIC Code 3:	Not Reported
SIC Desc 3:	Not Reported
NAICS Code 1:	Not Reported
NAICS Desc 1:	Not Reported
NAICS Code 2:	Not Reported
NAICS Desc 2:	Not Reported
NAICS Code 3:	Not Reported
NAICS Desc 3:	Not Reported
# Of Places:	1
Source Of Facility:	Reg Meas
Design Flow:	Not Reported
Threat To Water Quality:	Not Reported
Complexity:	Not Reported
Pretreatment:	Not Reported
Facility Waste Type:	Not Reported
Facility Waste Type 2:	Not Reported
Facility Waste Type 3:	Not Reported
Facility Waste Type 4:	Not Reported
Program:	UST
Program Category1:	TANKS
Program Category2:	TANKS
# Of Programs:	1
WDID:	2 21-0069
Reg Measure Id:	169406
Reg Measure Type:	Unregulated
Region:	2
Order #:	Not Reported
Npdes# CA#:	Not Reported
Major-Minor:	Not Reported
Npdes Type:	Not Reported
Reclamation:	Not Reported
Dredge Fill Fee:	Not Reported
301H:	Not Reported
Application Fee Amt Received:	Not Reported
Status:	Never Active

MAP FINDINGS

MARIN/CHEVRON CAR WASH, 584 REDWOOD, MILL VALLEY, CA 94941 (Continued)

Status Date:	02/20/2013
Effective Date:	Not Reported
Expiration/Review Date:	Not Reported
Termination Date:	Not Reported
WDR Review - Amend:	Not Reported
WDR Review - Revise/Renew:	Not Reported
WDR Review - Rescind:	Not Reported
WDR Review - No Action Required:	Not Reported
WDR Review - Pending:	Not Reported
WDR Review - Planned:	Not Reported
Status Enrollee:	N
Individual/General:	I
Fee Code:	Not Reported
Direction/Voice:	Passive
Enforcement Id(EID):	237061
Region:	2
Order / Resolution Number:	UNKNOWN
Enforcement Action Type:	13267 Letter
Effective Date:	08/07/2000
Adoption/Issuance Date:	Not Reported
Achieve Date:	2000-12-01
Termination Date:	Not Reported
ACL Issuance Date:	Not Reported
EPL Issuance Date:	Not Reported
Status:	Historical
Title:	Enforcement - 2 21-0069
Description:	Not Reported
Program:	UST
Latest Milestone Completion Date:	2000-12-01
# Of Programs1:	1
Total Assessment Amount:	0
Initial Assessed Amount:	0
Liability \$ Amount:	0
Project \$ Amount:	0
Liability \$ Paid:	0
Project \$ Completed:	0
Total \$ Paid/Completed Amount:	0
Region:	2
Facility Id:	242311
Agency Name:	Marin Car Wash
Place Type:	Facility
Place Subtype:	Not Reported
Facility Type:	All other facilities
Agency Type:	Privately-Owned Business
# Of Agencies:	1
Place Latitude:	37.894107
Place Longitude:	-122.516008
SIC Code 1:	Not Reported
SIC Desc 1:	Not Reported

MAP FINDINGS

MARIN/CHEVRON CAR WASH, 584 REDWOOD, MILL VALLEY, CA 94941 (Continued)

SIC Code 2:	Not Reported
SIC Desc 2:	Not Reported
SIC Code 3:	Not Reported
SIC Desc 3:	Not Reported
NAICS Code 1:	Not Reported
NAICS Desc 1:	Not Reported
NAICS Code 2:	Not Reported
NAICS Desc 2:	Not Reported
NAICS Code 3:	Not Reported
NAICS Desc 3:	Not Reported
# Of Places:	1
Source Of Facility:	Reg Meas
Design Flow:	Not Reported
Threat To Water Quality:	Not Reported
Complexity:	Not Reported
Pretreatment:	Not Reported
Facility Waste Type:	Not Reported
Facility Waste Type 2:	Not Reported
Facility Waste Type 3:	Not Reported
Facility Waste Type 4:	Not Reported
Program:	UST
Program Category1:	TANKS
Program Category2:	TANKS
# Of Programs:	1
WDID:	2 21-0069
Reg Measure Id:	169406
Reg Measure Type:	Unregulated
Region:	2
Order #:	Not Reported
Npdes# CA#:	Not Reported
Major-Minor:	Not Reported
Npdes Type:	Not Reported
Reclamation:	Not Reported
Dredge Fill Fee:	Not Reported
301H:	Not Reported
Application Fee Amt Received:	Not Reported
Status:	Never Active
Status Date:	02/20/2013
Effective Date:	Not Reported
Expiration/Review Date:	Not Reported
Termination Date:	Not Reported
WDR Review - Amend:	Not Reported
WDR Review - Revise/Renew:	Not Reported
WDR Review - Rescind:	Not Reported
WDR Review - No Action Required:	Not Reported
WDR Review - Pending:	Not Reported
WDR Review - Planned:	Not Reported
Status Enrollee:	N
Individual/General:	I
Fee Code:	Not Reported

MAP FINDINGS

MARIN/CHEVRON CAR WASH, 584 REDWOOD, MILL VALLEY, CA 94941 (Continued)

Direction/Voice: Passive
 Enforcement Id(EID): 237060
 Region: 2
 Order / Resolution Number: UNKNOWN
 Enforcement Action Type: 13267 Letter
 Effective Date: 05/05/2000
 Adoption/Issuance Date: Not Reported
 Achieve Date: Not Reported
 Termination Date: Not Reported
 ACL Issuance Date: Not Reported
 EPL Issuance Date: Not Reported
 Status: Historical
 Title: Enforcement - 2 21-0069
 Description: Not Reported
 Program: UST
 Latest Milestone Completion Date: Not Reported
 # Of Programs1: 1
 Total Assessment Amount: 0
 Initial Assessed Amount: 0
 Liability \$ Amount: 0
 Project \$ Amount: 0
 Liability \$ Paid: 0
 Project \$ Completed: 0
 Total \$ Paid/Completed Amount: 0

LUST: State and tribal leaking storage tank lists



Region: STATE
 Global Id: T0604100066
 Latitude: 37.8899282180994
 Longitude: -122.516066305558
 Case Type: LUST Cleanup Site
 Status: Open - Site Assessment
 Status Date: 12/08/1994
 Lead Agency: SAN FRANCISCO BAY RWQCB (REGION 2)
 Case Worker: JMJ
 Local Agency: MARIN COUNTY
 RB Case Number: 21-0069
 LOC Case Number: 21-0069
 File Location: Not Reported
 Potential Media Affect: Other Groundwater (uses other than drinking water)
 Potential Contaminants of Concern: Gasoline
 Site History: Not Reported

Click here to access the California GeoTracker records for this facility: http://www.web.edrnet.com/ordering/switchboard/redirect.aspx?s=GRR_CA_LUST_ST&global_id=T0604100066

Contact:

Global Id: T0604100066
 Contact Type: Local Agency Caseworker
 Contact Name: UNK
 Organization Name: MARIN COUNTY

MAP FINDINGS

MARIN/CHEVRON CAR WASH, 584 REDWOOD, MILL VALLEY, CA 94941 (Continued)

Address: Not Reported
 City: r2 UNKNOWN
 Email: Not Reported
 Phone Number: Not Reported
 Global Id: T0604100066
 Contact Type: Regional Board Caseworker
 Contact Name: JOHN JANG
 Organization Name: SAN FRANCISCO BAY RWQCB (REGION 2)
 Address: 1515 CLAY STREET, SUITE 1400
 City: OAKLAND
 Email: jjang@waterboards.ca.gov
 Phone Number: Not Reported

Status History:

Global Id: T0604100066
 Status: Open - Site Assessment
 Status Date: 05/28/1987
 Global Id: T0604100066
 Status: Open - Site Assessment
 Status Date: 07/31/1987
 Global Id: T0604100066
 Status: Open - Case Begin Date
 Status Date: 05/28/1987
 Global Id: T0604100066
 Status: Open - Site Assessment
 Status Date: 12/08/1994

Regulatory Activities:

Global Id: T0604100066
 Action Type: Other
 Date: 01/01/1950
 Action: Leak Discovery
 Global Id: T0604100066
 Action Type: ENFORCEMENT
 Date: 06/05/2013
 Action: File Review - Closure
 Global Id: T0604100066
 Action Type: ENFORCEMENT
 Date: 01/13/2009
 Action: 13267 Requirement
 Global Id: T0604100066
 Action Type: Other
 Date: 01/01/1950
 Action: Leak Stopped
 Global Id: T0604100066

MAP FINDINGS

MARIN/CHEVRON CAR WASH, 584 REDWOOD, MILL VALLEY, CA 94941 (Continued)

Action Type:	Other
Date:	01/01/1950
Action:	Leak Reported
Global Id:	T0604100066
Action Type:	ENFORCEMENT
Date:	09/15/2008
Action:	13267 Requirement
Global Id:	T0604100066
Action Type:	ENFORCEMENT
Date:	10/26/2009
Action:	File review
Global Id:	T0604100066
Action Type:	ENFORCEMENT
Date:	02/07/2007
Action:	Site Visit / Inspection / Sampling
Global Id:	T0604100066
Action Type:	ENFORCEMENT
Date:	09/10/2003
Action:	* Verbal Communication
Global Id:	T0604100066
Action Type:	ENFORCEMENT
Date:	05/23/2003
Action:	Site Visit / Inspection / Sampling
Global Id:	T0604100066
Action Type:	ENFORCEMENT
Date:	04/03/2007
Action:	Meeting
Global Id:	T0604100066
Action Type:	ENFORCEMENT
Date:	12/18/2008
Action:	13267 Requirement
Global Id:	T0604100066
Action Type:	ENFORCEMENT
Date:	04/19/2010
Action:	Site Visit / Inspection / Sampling
Global Id:	T0604100066
Action Type:	ENFORCEMENT
Date:	04/03/2007
Action:	Site Visit / Inspection / Sampling
Global Id:	T0604100066
Action Type:	ENFORCEMENT
Date:	08/07/2000
Action:	* Historical Enforcement
Global Id:	T0604100066

MAP FINDINGS

MARIN/CHEVRON CAR WASH, 584 REDWOOD, MILL VALLEY, CA 94941 (Continued)

Action Type:	ENFORCEMENT
Date:	03/02/2007
Action:	* Verbal Communication
Global Id:	T0604100066
Action Type:	ENFORCEMENT
Date:	02/28/2007
Action:	* Verbal Communication
Global Id:	T0604100066
Action Type:	ENFORCEMENT
Date:	03/16/2007
Action:	* Verbal Communication
Global Id:	T0604100066
Action Type:	ENFORCEMENT
Date:	03/23/2007
Action:	* Verbal Communication
Global Id:	T0604100066
Action Type:	ENFORCEMENT
Date:	03/30/2007
Action:	* Verbal Communication
Global Id:	T0604100066
Action Type:	ENFORCEMENT
Date:	04/02/2007
Action:	* Verbal Communication
Global Id:	T0604100066
Action Type:	ENFORCEMENT
Date:	04/08/2007
Action:	* Verbal Communication
Global Id:	T0604100066
Action Type:	ENFORCEMENT
Date:	04/03/2007
Action:	* Verbal Communication
Global Id:	T0604100066
Action Type:	ENFORCEMENT
Date:	04/04/2007
Action:	* Verbal Communication
Global Id:	T0604100066
Action Type:	ENFORCEMENT
Date:	04/09/2007
Action:	* Verbal Communication
Global Id:	T0604100066
Action Type:	ENFORCEMENT
Date:	04/10/2007
Action:	* Verbal Communication
Global Id:	T0604100066

MAP FINDINGS

MARIN/CHEVRON CAR WASH, 584 REDWOOD, MILL VALLEY, CA 94941 (Continued)

Action Type:	ENFORCEMENT
Date:	04/11/2007
Action:	* Verbal Communication
Global Id:	T0604100066
Action Type:	ENFORCEMENT
Date:	04/13/2007
Action:	* Verbal Communication
Global Id:	T0604100066
Action Type:	ENFORCEMENT
Date:	06/04/2007
Action:	* Verbal Communication
Global Id:	T0604100066
Action Type:	ENFORCEMENT
Date:	01/26/2005
Action:	* Verbal Communication
Global Id:	T0604100066
Action Type:	RESPONSE
Date:	02/28/2008
Action:	Soil and Water Investigation Workplan
Global Id:	T0604100066
Action Type:	RESPONSE
Date:	04/01/2009
Action:	Electronic Reporting Submittal Due
Global Id:	T0604100066
Action Type:	RESPONSE
Date:	02/28/2009
Action:	Soil and Water Investigation Workplan

LUST REG 2:

Region:	2
Facility Id:	21-0069
Facility Status:	Pollution Characterization
Case Number:	21-0069
How Discovered:	OM
Leak Cause:	UNK
Leak Source:	UNK
Date Leak Confirmed:	Not Reported
Oversight Program:	LUST
Prelim. Site Assesment Wokplan Submitted:	5/28/1987
Preliminary Site Assesment Began:	7/31/1987
Pollution Characterization Began:	12/8/1994
Pollution Remediation Plan Submitted:	Not Reported
Date Remediation Action Underway:	Not Reported
Date Post Remedial Action Monitoring Began:	Not Reported

MAP FINDINGS

MARIN/CHEVRON CAR WASH, 584 REDWOOD, MILL VALLEY, CA 94941 (Continued)

HIST CORTESE: Other Standard Environmental Records 

Region:	CORTESE
Facility County Code:	21
Reg By:	LTNKA
Reg Id:	21-0069

MAP FINDINGS

EXXON 595 REDWOOD HWY, MILL VALLEY, CA, 94941		S103666024
▼ B10	NW 1/10 - 1/3 (1461 ft. / 0.277 mi.)	State and tribal leaking storage tank lists Other Standard Environmental Records
	88 ft. Lower Elevation 30 ft. Above Sea Level	

Worksheet:

Impact on Target Property: VEC Can Be Ruled Out

Groundwater Flow Gradient:

Downgradient: YES

Topographically: YES

LUST: State and tribal leaking storage tank lists



Region: STATE
 Global Id: T0604100046
 Latitude: 37.8881
 Longitude: -122.515
 Case Type: LUST Cleanup Site
 Status: Completed - Case Closed
 Status Date: 08/17/1993
 Lead Agency: SAN FRANCISCO BAY RWQCB (REGION 2)
 Case Worker: JMJ
 Local Agency: MARIN COUNTY
 RB Case Number: 21-0047
 LOC Case Number: 186
 File Location: Not Reported
 Potential Media Affect: Other Groundwater (uses other than drinking water)
 Potential Contaminants of Concern: Gasoline
 Site History: Not Reported
 Click here to access the California GeoTracker records for this facility: http://www.web.edrnet.com/ordering/switchboard/redirect.aspx?s=GRR_CA_LUST_ST&global_id=T0604100046

Contact:

Global Id: T0604100046
 Contact Type: Local Agency Caseworker
 Contact Name: UNK
 Organization Name: MARIN COUNTY
 Address: Not Reported
 City: r2 UNKNOWN
 Email: Not Reported
 Phone Number: Not Reported

Global Id: T0604100046
 Contact Type: Regional Board Caseworker
 Contact Name: JOHN JANG
 Organization Name: SAN FRANCISCO BAY RWQCB (REGION 2)
 Address: 1515 CLAY STREET, SUITE 1400
 City: OAKLAND
 Email: jjang@waterboards.ca.gov
 Phone Number: Not Reported

MAP FINDINGS

EXXON, 595 REDWOOD HWY, MILL VALLEY, CA 94941 (Continued)

Status History:

Global Id:	T0604100046
Status:	Open - Case Begin Date
Status Date:	07/01/1988
Global Id:	T0604100046
Status:	Open - Site Assessment
Status Date:	07/01/1988
Global Id:	T0604100046
Status:	Completed - Case Closed
Status Date:	08/17/1993
Global Id:	T0604100046
Status:	Open - Site Assessment
Status Date:	09/05/1991

Regulatory Activities:

Global Id:	T0604100046
Action Type:	Other
Date:	01/01/1950
Action:	Leak Stopped
Global Id:	T0604100046
Action Type:	Other
Date:	01/01/1950
Action:	Leak Reported
Global Id:	T0604100046
Action Type:	Other
Date:	01/01/1950
Action:	Leak Discovery


LUST REG 2:

Region:	2
Facility Id:	21-0047
Facility Status:	Case Closed
Case Number:	186
How Discovered:	Tank Closure
Leak Cause:	Structure Failure
Leak Source:	Tank
Date Leak Confirmed:	Not Reported
Oversight Program:	LUST
Prelim. Site Assessment Workplan Submitted:	Not Reported
Preliminary Site Assessment Began:	7/1/1988
Pollution Characterization Began:	9/5/1991
Pollution Remediation Plan Submitted:	Not Reported
Date Remediation Action Underway:	Not Reported

MAP FINDINGS

EXXON, 595 REDWOOD HWY, MILL VALLEY, CA 94941 (Continued)

Date Post Remedial Action Monitoring Began: Not Reported

HIST CORTESE: Other Standard Environmental Records 

Region: CORTESE
Facility County Code: 21
Reg By: LTNKA
Reg Id: 21-0047

RECORD SOURCES AND CURRENCY

To maintain currency of the following databases, EDR contacts the appropriate agency on a monthly or quarterly basis, as required.

Number of Days to Update: Provides confirmation that EDR is reporting records that have been updated within 90 days from the date the government agency made the information available to the public.

STANDARD ENVIRONMENTAL RECORDS

PRP: Potentially Responsible Parties

Standard Environmental Record Source: Other Standard Environmental Records

Search Distance: Property

A listing of verified Potentially Responsible Parties

Date of Government Version: 04/15/2013

Source: EPA

Number of Days to Update: 72

Telephone: 202-564-6023

Last EDR Contact :04/04/2014

RMP: Risk Management Plans

Standard Environmental Record Source: Other Standard Environmental Records

Search Distance: Property

When Congress passed the Clean Air Act Amendments of 1990, it required EPA to publish regulations and guidance for chemical accident prevention at facilities using extremely hazardous substances. The Risk Management Program Rule (RMP Rule) was written to implement Section 112(r) of these amendments. The rule, which built upon existing industry codes and standards, requires companies of all sizes that use certain flammable and toxic substances to develop a Risk Management Program, which includes a(n): Hazard assessment that details the potential effects of an accidental release, an accident history of the last five years, and an evaluation of worst-case and alternative accidental releases; Prevention program that includes safety precautions and maintenance, monitoring, and employee training measures; and Emergency response program that spells out emergency health care, employee training measures and procedures for informing the public and response agencies (e.g the fire department) should an accident occur.

Date of Government Version: 11/01/2013

Source: Environmental Protection Agency

Number of Days to Update: 63

Telephone: 202-564-8600

Last EDR Contact :04/28/2014

ALAMEDA CO. UST: Underground Tanks

Standard Environmental Record Source: State and tribal registered storage tank lists

Underground storage tank sites located in Alameda county.

Date of Government Version: 01/22/2014

Source: Alameda County Environmental Health Services

Number of Days to Update: 20

Telephone: 510-567-6700

Last EDR Contact :03/31/2014

AST: Aboveground Petroleum Storage Tank Facilities

Standard Environmental Record Source: State and tribal registered storage tank lists

Search Distance: Property

A listing of aboveground storage tank petroleum storage tank locations.

Date of Government Version: 08/01/2009

Source: California Environmental Protection Agency

Number of Days to Update: 21

Telephone: 916-327-5092

Last EDR Contact :04/07/2014

Alameda County CS: Contaminated Sites

Standard Environmental Record Source: State and tribal leaking storage tank lists

Search Distance: 0.333 Mile

RECORD SOURCES AND CURRENCY

A listing of contaminated sites overseen by the Toxic Release Program (oil and groundwater contamination from chemical releases and spills) and the Leaking Underground Storage Tank Program (soil and ground water contamination from leaking petroleum USTs).

Date of Government Version: 01/22/2014

Source: Alameda County Environmental Health Services

Number of Days to Update: 19

Telephone: 510-567-6700

Last EDR Contact :03/31/2014

CA BOND EXP. PLAN: Bond Expenditure Plan

Standard Environmental Record Source: Other Standard Environmental Records

Search Distance: 0.333 Mile

Department of Health Services developed a site-specific expenditure plan as the basis for an appropriation of Hazardous Substance Cleanup Bond Act funds. It is not updated.

Date of Government Version: 01/01/1989

Source: Department of Health Services

Number of Days to Update: 6

Telephone: 916-255-2118

Last EDR Contact :05/31/1994

CA FID UST: Facility Inventory Database

Standard Environmental Record Source: State and tribal registered storage tank lists

Search Distance: Property

The Facility Inventory Database (FID) contains a historical listing of active and inactive underground storage tank locations from the State Water Resource Control Board. Refer to local/county source for current data.

Date of Government Version: 10/31/1994

Source: California Environmental Protection Agency

Number of Days to Update: 24

Telephone: 916-341-5851

Last EDR Contact :12/28/1998

CA LA LF: City of Los Angeles Landfills

Standard Environmental Record Source: State and tribal landfill / solid waste disposal

Landfills owned and maintained by the City of Los Angeles.

Date of Government Version: 03/05/2009

Source: Engineering & Construction Division

Number of Days to Update: 29

Telephone: 213-473-7869

Last EDR Contact :04/17/2014

CDL: Clandestine Drug Labs

Standard Environmental Record Source: Other Standard Environmental Records

Search Distance: Property

A listing of drug lab locations. Listing of a location in this database does not indicate that any illegal drug lab materials were or were not present there, and does not constitute a determination that the location either requires or does not require additional cleanup work.

Date of Government Version: 12/31/2013

Source: Department of Toxic Substances Control

Number of Days to Update: 20

Telephone: 916-255-6504

Last EDR Contact :04/10/2014

CHMIRS: California Hazardous Material Incident Report System

Standard Environmental Record Source: Other Standard Environmental Records

Search Distance: Property

California Hazardous Material Incident Reporting System. CHMIRS contains information on reported hazardous material incidents (accidental releases or spills).

RECORD SOURCES AND CURRENCY

Date of Government Version: 10/14/2013
Number of Days to Update: 34
Last EDR Contact :04/29/2014

Source: Office of Emergency Services
Telephone: 916-845-8400

CONTRA COSTA CO. SITE LIST: Site List

Standard Environmental Record Source: Other Standard Environmental Records
Search Distance: 0.25 Mile

List includes sites from the underground tank, hazardous waste generator and business plan/2185 programs.

Date of Government Version: 02/24/2014
Number of Days to Update: 21
Last EDR Contact :05/05/2014

Source: Contra Costa Health Services Department
Telephone: 925-646-2286

CORTESE: "Cortese" Hazardous Waste & Substances Sites List

Standard Environmental Record Source: Other Standard Environmental Records
Search Distance: 0.333 Mile

The sites for the list are designated by the State Water Resource Control Board (LUST), the Integrated Waste Board (SWF/LS), and the Department of Toxic Substances Control (Cal-Sites).

Date of Government Version: 03/31/2014
Number of Days to Update: 27
Last EDR Contact :04/01/2014

Source: CAL EPA/Office of Emergency Information
Telephone: 916-323-3400

CUPA AMADOR: CUPA Facility List

Standard Environmental Record Source: Other Standard Environmental Records
Cupa Facility List

Date of Government Version: 03/24/2014
Number of Days to Update: 37
Last EDR Contact :03/24/2014

Source: Amador County Environmental Health
Telephone: 209-223-6439

CUPA BUTTE: CUPA Facility Listing

Standard Environmental Record Source: Other Standard Environmental Records
Cupa facility list.

Date of Government Version: 08/01/2013
Number of Days to Update: 20
Last EDR Contact :04/10/2014

Source: Public Health Department
Telephone: 530-538-7149

CUPA CALVERAS: CUPA Facility Listing

Standard Environmental Record Source: Other Standard Environmental Records
Cupa Facility Listing

Date of Government Version: 04/01/2014
Number of Days to Update: 26
Last EDR Contact :03/31/2014

Source: Calveras County Environmental Health
Telephone: 209-754-6399

CUPA COLUSA: CUPA Facility List

Standard Environmental Record Source: Other Standard Environmental Records
Cupa facility list.

Date of Government Version: 12/05/2013
Number of Days to Update: 53

Source: Health & Human Services
Telephone: 530-458-0396

RECORD SOURCES AND CURRENCY

Last EDR Contact :03/13/2014

CUPA DEL NORTE: CUPA Facility List

Standard Environmental Record Source: Other Standard Environmental Records
Cupa Facility list

Date of Government Version: 01/09/2013

Source: Del Norte County Environmental Health Division

Number of Days to Update: 46

Telephone: 707-465-0426

Last EDR Contact :05/05/2014

CUPA EL DORADO: CUPA Facility List

Standard Environmental Record Source: Other Standard Environmental Records
CUPA facility list.

Date of Government Version: 02/20/2014

Source: El Dorado County Environmental Management Department

Number of Days to Update: 27

Telephone: 530-621-6623

Last EDR Contact :05/05/2014

CUPA FRESNO: CUPA Resources List

Standard Environmental Record Source: Other Standard Environmental Records

Certified Unified Program Agency. CUPA's are responsible for implementing a unified hazardous materials and hazardous waste management regulatory program. The agency provides oversight of businesses that deal with hazardous materials, operate underground storage tanks or aboveground storage tanks.

Date of Government Version: 03/31/2014

Source: Dept. of Community Health

Number of Days to Update: 16

Telephone: 559-445-3271

Last EDR Contact :04/14/2014

CUPA HUMBOLDT: CUPA Facility List

Standard Environmental Record Source: Other Standard Environmental Records
CUPA facility list.

Date of Government Version: 03/20/2014

Source: Humboldt County Environmental Health

Number of Days to Update: 38

Telephone: Not Reported

Last EDR Contact :02/24/2014

CUPA IMPERIAL: CUPA Facility List

Standard Environmental Record Source: Other Standard Environmental Records
Cupa facility list.

Date of Government Version: 01/27/2014

Source: San Diego Border Field Office

Number of Days to Update: 14

Telephone: 760-339-2777

Last EDR Contact :04/28/2014

CUPA INYO: CUPA Facility List

Standard Environmental Record Source: Other Standard Environmental Records
Cupa facility list.

Date of Government Version: 09/10/2013

Source: Inyo County Environmental Health Services

Number of Days to Update: 33

Telephone: 760-878-0238

Last EDR Contact :02/24/2014

CUPA KINGS: CUPA Facility List

Standard Environmental Record Source: Other Standard Environmental Records

RECORD SOURCES AND CURRENCY

A listing of sites included in the county's Certified Unified Program Agency database. California's Secretary for Environmental Protection established the unified hazardous materials and hazardous waste regulatory program as required by chapter 6.11 of the California Health and Safety Code. The Unified Program consolidates the administration, permits, inspections, and enforcement activities.

Date of Government Version: 02/25/2014
Number of Days to Update: 21
Last EDR Contact :02/24/2014

Source: Kings County Department of Public Health
Telephone: 559-584-1411

CUPA LAKE: CUPA Facility List

Standard Environmental Record Source: Other Standard Environmental Records
Cupa facility list

Date of Government Version: 01/23/2013
Number of Days to Update: 33
Last EDR Contact :04/21/2014

Source: Lake County Environmental Health
Telephone: 707-263-1164

CUPA MADERA: CUPA Facility List

Standard Environmental Record Source: Other Standard Environmental Records

A listing of sites included in the county's Certified Unified Program Agency database. California's Secretary for Environmental Protection established the unified hazardous materials and hazardous waste regulatory program as required by chapter 6.11 of the California Health and Safety Code. The Unified Program consolidates the administration, permits, inspections, and enforcement activities.

Date of Government Version: 03/26/2014
Number of Days to Update: 33
Last EDR Contact :02/24/2014

Source: Madera County Environmental Health
Telephone: 559-675-7823

CUPA MERCED: CUPA Facility List

Standard Environmental Record Source: Other Standard Environmental Records
CUPA facility list.

Date of Government Version: 03/10/2014
Number of Days to Update: 30
Last EDR Contact :03/10/2014

Source: Merced County Environmental Health
Telephone: 209-381-1094

CUPA MONO: CUPA Facility List

Standard Environmental Record Source: Other Standard Environmental Records
CUPA Facility List

Date of Government Version: 03/03/2014
Number of Days to Update: 28
Last EDR Contact :03/03/2014

Source: Mono County Health Department
Telephone: 760-932-5580

CUPA MONTEREY: CUPA Facility Listing

Standard Environmental Record Source: Other Standard Environmental Records
CUPA Program listing from the Environmental Health Division.

Date of Government Version: 03/18/2014
Number of Days to Update: 36
Last EDR Contact :02/24/2014

Source: Monterey County Health Department
Telephone: 831-796-1297

CUPA NEVADA: CUPA Facility List

Standard Environmental Record Source: Other Standard Environmental Records

RECORD SOURCES AND CURRENCY

CUPA facility list.

Date of Government Version: 11/06/2013
Number of Days to Update: 27
Last EDR Contact :05/05/2014

Source: Community Development Agency
Telephone: 530-265-1467

CUPA SAN LUIS OBISPO: CUPA Facility List

Standard Environmental Record Source: Other Standard Environmental Records
Cupa Facility List.

Date of Government Version: 02/24/2014
Number of Days to Update: 28
Last EDR Contact :02/24/2014

Source: San Luis Obispo County Public Health Department
Telephone: 805-781-5596

CUPA SANTA BARBARA: CUPA Facility Listing

Standard Environmental Record Source: Other Standard Environmental Records
CUPA Program Listing from the Environmental Health Services division.

Date of Government Version: 09/08/2011
Number of Days to Update: 28
Last EDR Contact :02/24/2014

Source: Santa Barbara County Public Health Department
Telephone: 805-686-8167

CUPA SANTA CLARA: Cupa Facility List

Standard Environmental Record Source: Other Standard Environmental Records
Cupa facility list

Date of Government Version: 03/04/2014
Number of Days to Update: 14
Last EDR Contact :03/03/2014

Source: Department of Environmental Health
Telephone: 408-918-1973

CUPA SANTA CRUZ: CUPA Facility List

Standard Environmental Record Source: Other Standard Environmental Records
CUPA facility listing.

Date of Government Version: 02/24/2014
Number of Days to Update: 23
Last EDR Contact :02/24/2014

Source: Santa Cruz County Environmental Health
Telephone: 831-464-2761

CUPA SHASTA: CUPA Facility List

Standard Environmental Record Source: Other Standard Environmental Records
Cupa Facility List.

Date of Government Version: 03/17/2014
Number of Days to Update: 37
Last EDR Contact :02/24/2014

Source: Shasta County Department of Resource Management
Telephone: 530-225-5789

CUPA SONOMA: Cupa Facility List

Standard Environmental Record Source: Other Standard Environmental Records
Cupa Facility list

Date of Government Version: 12/31/2013
Number of Days to Update: 40
Last EDR Contact :03/31/2014

Source: County of Sonoma Fire & Emergency Services Department
Telephone: 707-565-1174

RECORD SOURCES AND CURRENCY

CUPA TUOLUMNE: CUPA Facility List

Standard Environmental Record Source: Other Standard Environmental Records
Cupa facility list

Date of Government Version: 01/27/2014

Source: Divison of Environmental Health

Number of Days to Update: 48

Telephone: 209-533-5633

Last EDR Contact :04/28/2014

CUPA YUBA: CUPA Facility List

Standard Environmental Record Source: Other Standard Environmental Records
CUPA facility listing for Yuba County.

Date of Government Version: 02/11/2014

Source: Yuba County Environmental Health Department

Number of Days to Update: 32

Telephone: 530-749-7523

Last EDR Contact :05/05/2014

DEED: Deed Restriction Listing

Standard Environmental Record Source: Other Standard Environmental Records
Search Distance: 0.333 Mile

Site Mitigation and Brownfields Reuse Program Facility Sites with Deed Restrictions & Hazardous Waste Management Program Facility Sites with Deed / Land Use Restriction. The DTSC Site Mitigation and Brownfields Reuse Program (SMBRP) list includes sites cleaned up under the program's oversight and generally does not include current or former hazardous waste facilities that required a hazardous waste facility permit. The list represents deed restrictions that are active. Some sites have multiple deed restrictions. The DTSC Hazardous Waste Management Program (HWMP) has developed a list of current or former hazardous waste facilities that have a recorded land use restriction at the local county recorder's office. The land use restrictions on this list were required by the DTSC HWMP as a result of the presence of hazardous substances that remain on site after the facility (or part of the facility) has been closed or cleaned up. The types of land use restriction include deed notice, deed restriction, or a land use restriction that binds current and future owners.

Date of Government Version: 03/10/2014

Source: DTSC and SWRCB

Number of Days to Update: 30

Telephone: 916-323-3400

Last EDR Contact :03/11/2014

DRYCLEANERS: Cleaner Facilities

Standard Environmental Record Source: Other Standard Environmental Records
Search Distance: 0.25 Mile

A list of drycleaner related facilities that have EPA ID numbers. These are facilities with certain SIC codes: power laundries, family and commercial; garment pressing and cleaner's agents; linen supply; coin-operated laundries and cleaning; drycleaning plants, except rugs; carpet and upholster cleaning; industrial launderers; laundry and garment services.

Date of Government Version: 09/10/2013

Source: Department of Toxic Substance Control

Number of Days to Update: 35

Telephone: 916-327-4498

Last EDR Contact :03/10/2014

EL SEGUNDO UST: City of El Segundo Underground Storage Tank

Standard Environmental Record Source: State and tribal registered storage tank lists
Underground storage tank sites located in El Segundo city.

Date of Government Version: 02/10/2014

Source: City of El Segundo Fire Department

Number of Days to Update: 33

Telephone: 310-524-2236

Last EDR Contact :04/21/2014

EMI: Emissions Inventory Data

Standard Environmental Record Source: Other Standard Environmental Records
Search Distance: Property

RECORD SOURCES AND CURRENCY

Toxics and criteria pollutant emissions data collected by the ARB and local air pollution agencies.

Date of Government Version: 12/31/2012

Source: California Air Resources Board

Number of Days to Update: 34

Telephone: 916-322-2990

Last EDR Contact :03/25/2014

ENF: Enforcement Action Listing

Standard Environmental Record Source: Other Standard Environmental Records

Search Distance: Property

A listing of Water Board Enforcement Actions. Formal is everything except Oral/Verbal Communication, Notice of Violation, Expedited Payment Letter, and Staff Enforcement Letter.

Date of Government Version: 02/25/2014

Source: State Water Resources Control Board

Number of Days to Update: 19

Telephone: 916-445-9379

Last EDR Contact :04/28/2014

ENVIROSTOR: EnviroStor Database

Standard Environmental Record Source: State and tribal - equivalent CERCLIS

Search Distance: 0.333 Mile

The Department of Toxic Substances Control's (DTSC's) Site Mitigation and Brownfields Reuse Program's (SMBRP's) EnviroStor database identifies sites that have known contamination or sites for which there may be reasons to investigate further. The database includes the following site types: Federal Superfund sites (National Priorities List (NPL)); State Response, including Military Facilities and State Superfund; Voluntary Cleanup; and School sites. EnviroStor provides similar information to the information that was available in CalSites, and provides additional site information, including, but not limited to, identification of formerly-contaminated properties that have been released for reuse, properties where environmental deed restrictions have been recorded to prevent inappropriate land uses, and risk characterization information that is used to assess potential impacts to public health and the environment at contaminated sites.

Date of Government Version: 03/12/2014

Source: Department of Toxic Substances Control

Number of Days to Update: 28

Telephone: 916-323-3400

Last EDR Contact :05/06/2014

HAULERS: Registered Waste Tire Haulers Listing

Standard Environmental Record Source: Other Standard Environmental Records

Search Distance: Property

A listing of registered waste tire haulers.

Date of Government Version: 02/18/2014

Source: Integrated Waste Management Board

Number of Days to Update: 35

Telephone: 916-341-6422

Last EDR Contact :02/14/2014

HAZNET: Facility and Manifest Data

Standard Environmental Record Source: Other Standard Environmental Records

Search Distance: Property

Facility and Manifest Data. The data is extracted from the copies of hazardous waste manifests received each year by the DTSC. The annual volume of manifests is typically 700,000 - 1,000,000 annually, representing approximately 350,000 - 500,000 shipments. Data are from the manifests submitted without correction, and therefore many contain some invalid values for data elements such as generator ID, TSD ID, waste category, and disposal method.

Date of Government Version: 12/31/2012

Source: California Environmental Protection Agency

Number of Days to Update: 41

Telephone: 916-255-1136

Last EDR Contact :04/18/2014

HIST CAL-SITES: Calsites Database

Standard Environmental Record Source: State and tribal - equivalent CERCLIS

RECORD SOURCES AND CURRENCY

Search Distance: 0.333 Mile

The Calsites database contains potential or confirmed hazardous substance release properties. In 1996, California EPA reevaluated and significantly reduced the number of sites in the Calsites database. No longer updated by the state agency. It has been replaced by ENVIROSTOR.

Date of Government Version: 08/08/2005

Source: Department of Toxic Substance Control

Number of Days to Update: 21

Telephone: 916-323-3400

Last EDR Contact :02/23/2009

HIST CORTESE: Hazardous Waste & Substance Site List

Standard Environmental Record Source: Other Standard Environmental Records

Search Distance: 0.333 Mile

The sites for the list are designated by the State Water Resource Control Board [LUST], the Integrated Waste Board [SWF/LS], and the Department of Toxic Substances Control [CALSTITES]. This listing is no longer updated by the state agency.

Date of Government Version: 04/01/2001

Source: Department of Toxic Substances Control

Number of Days to Update: 76

Telephone: 916-323-3400

Last EDR Contact :01/22/2009

HIST LUST SANTA CLARA: HIST LUST - Fuel Leak Site Activity Report

Standard Environmental Record Source: State and tribal leaking storage tank lists

Search Distance: 0.333 Mile

A listing of open and closed leaking underground storage tanks. This listing is no longer updated by the county. Leaking underground storage tanks are now handled by the Department of Environmental Health.

Date of Government Version: 03/29/2005

Source: Santa Clara Valley Water District

Number of Days to Update: 22

Telephone: 408-265-2600

Last EDR Contact :03/23/2009

HIST UST: Hazardous Substance Storage Container Database

Standard Environmental Record Source: State and tribal registered storage tank lists

Search Distance: Property

The Hazardous Substance Storage Container Database is a historical listing of UST sites. Refer to local/county source for current data.

Date of Government Version: 10/15/1990

Source: State Water Resources Control Board

Number of Days to Update: 18

Telephone: 916-341-5851

Last EDR Contact :07/26/2001

HWP: EnviroStor Permitted Facilities Listing

Standard Environmental Record Source: Other Standard Environmental Records

Search Distance: 0.333 Mile

Detailed information on permitted hazardous waste facilities and corrective action ("cleanups") tracked in EnviroStor.

Date of Government Version: 02/24/2014

Source: Department of Toxic Substances Control

Number of Days to Update: 21

Telephone: 916-323-3400

Last EDR Contact :02/25/2014

HWT: Registered Hazardous Waste Transporter Database

Standard Environmental Record Source: Other Standard Environmental Records

Search Distance: Property

RECORD SOURCES AND CURRENCY

A listing of hazardous waste transporters. In California, unless specifically exempted, it is unlawful for any person to transport hazardous wastes unless the person holds a valid registration issued by DTSC. A hazardous waste transporter registration is valid for one year and is assigned a unique registration number.

Date of Government Version: 04/14/2014

Source: Department of Toxic Substances Control

Number of Days to Update: 9

Telephone: 916-440-7145

Last EDR Contact :04/15/2014

KERN CO. UST: Underground Storage Tank Sites & Tank Listing

Standard Environmental Record Source: State and tribal registered storage tank lists
Kern County Sites and Tanks Listing.

Date of Government Version: 08/31/2010

Source: Kern County Environment Health Services Department

Number of Days to Update: 29

Telephone: 661-862-8700

Last EDR Contact :02/10/2014

LA Co. Site Mitigation: Site Mitigation List

Standard Environmental Record Source: Other Standard Environmental Records
Search Distance: Property

Industrial sites that have had some sort of spill or complaint.

Date of Government Version: 01/07/2014

Source: Community Health Services

Number of Days to Update: 28

Telephone: 323-890-7806

Last EDR Contact :04/17/2014

LDS: Land Disposal Sites Listing

Standard Environmental Record Source: Other Standard Environmental Records
Search Distance: Property

The Land Disposal program regulates of waste discharge to land for treatment, storage and disposal in waste management units.

Date of Government Version: 03/17/2014

Source: State Water Quality Control Board

Number of Days to Update: 36

Telephone: 866-480-1028

Last EDR Contact :05/01/2014

LIENS: Environmental Liens Listing

Standard Environmental Record Source: Other Standard Environmental Records
Search Distance: Property

A listing of property locations with environmental liens for California where DTSC is a lien holder.

Date of Government Version: 01/17/2014

Source: Department of Toxic Substances Control

Number of Days to Update: 21

Telephone: 916-323-3400

Last EDR Contact :03/10/2014

LONG BEACH UST: City of Long Beach Underground Storage Tank

Standard Environmental Record Source: State and tribal registered storage tank lists
Underground storage tank sites located in the city of Long Beach.

Date of Government Version: 02/25/2014

Source: City of Long Beach Fire Department

Number of Days to Update: 46

Telephone: 562-570-2563

Last EDR Contact :04/28/2014

LOS ANGELES CO. HMS: HMS: Street Number List

RECORD SOURCES AND CURRENCY

Standard Environmental Record Source: Other Standard Environmental Records
Search Distance: Property

Industrial Waste and Underground Storage Tank Sites.

Date of Government Version: 12/06/2013
Number of Days to Update: 48
Last EDR Contact :04/02/2014

Source: Department of Public Works
Telephone: 626-458-3517

LOS ANGELES CO. LF: List of Solid Waste Facilities

Standard Environmental Record Source: State and tribal landfill / solid waste disposal
Solid Waste Facilities in Los Angeles County.

Date of Government Version: 01/20/2014
Number of Days to Update: 21
Last EDR Contact :04/22/2014

Source: La County Department of Public Works
Telephone: 818-458-5185

LUST: Geotracker's Leaking Underground Fuel Tank Report

Standard Environmental Record Source: State and tribal leaking storage tank lists
Search Distance: 0.333 Mile

Leaking Underground Storage Tank Incident Reports. LUST records contain an inventory of reported leaking underground storage tank incidents. Not all states maintain these records, and the information stored varies by state. For more information on a particular leaking underground storage tank sites, please contact the appropriate regulatory agency.

Date of Government Version: 03/17/2014
Number of Days to Update: 36
Last EDR Contact :05/01/2014

Source: State Water Resources Control Board
Telephone: see region list

LUST REG 1: Active Toxic Site Investigation

Standard Environmental Record Source: State and tribal leaking storage tank lists

Del Norte, Humboldt, Lake, Mendocino, Modoc, Siskiyou, Sonoma, Trinity counties. For more current information, please refer to the State Water Resources Control Board's LUST database.

Date of Government Version: 02/01/2001
Number of Days to Update: 29
Last EDR Contact :08/01/2011

Source: California Regional Water Quality Control Board North Coast (1)
Telephone: 707-570-3769

LUST REG 2: Fuel Leak List

Standard Environmental Record Source: State and tribal leaking storage tank lists

Leaking Underground Storage Tank locations. Alameda, Contra Costa, Marin, Napa, San Francisco, San Mateo, Santa Clara, Solano, Sonoma counties.

Date of Government Version: 09/30/2004
Number of Days to Update: 30
Last EDR Contact :09/19/2011

Source: California Regional Water Quality Control Board San Francisco Bay Region (2)
Telephone: 510-622-2433

LUST REG 3: Leaking Underground Storage Tank Database

Standard Environmental Record Source: State and tribal leaking storage tank lists

Leaking Underground Storage Tank locations. Monterey, San Benito, San Luis Obispo, Santa Barbara, Santa Cruz counties.

Date of Government Version: 05/19/2003
Number of Days to Update: 14

Source: California Regional Water Quality Control Board Central Coast Region (3)
Telephone: 805-542-4786

RECORD SOURCES AND CURRENCY

Last EDR Contact :07/18/2011

LUST REG 4: Underground Storage Tank Leak List

Standard Environmental Record Source: State and tribal leaking storage tank lists

Los Angeles, Ventura counties. For more current information, please refer to the State Water Resources Control Board's LUST database.

Date of Government Version: 09/07/2004

Source: California Regional Water Quality Control Board Los Angeles Region (4)

Number of Days to Update: 35

Telephone: 213-576-6710

Last EDR Contact :09/06/2011

LUST REG 5: Leaking Underground Storage Tank Database

Standard Environmental Record Source: State and tribal leaking storage tank lists

Leaking Underground Storage Tank locations. Alameda, Alpine, Amador, Butte, Colusa, Contra Costa, Calveras, El Dorado, Fresno, Glenn, Kern, Kings, Lake, Lassen, Madera, Mariposa, Merced, Modoc, Napa, Nevada, Placer, Plumas, Sacramento, San Joaquin, Shasta, Solano, Stanislaus, Sutter, Tehama, Tulare, Tuolumne, Yolo, Yuba counties.

Date of Government Version: 07/01/2008

Source: California Regional Water Quality Control Board Central Valley Region (5)

Number of Days to Update: 9

Telephone: 916-464-4834

Last EDR Contact :07/01/2011

LUST REG 6L: Leaking Underground Storage Tank Case Listing

Standard Environmental Record Source: State and tribal leaking storage tank lists

For more current information, please refer to the State Water Resources Control Board's LUST database.

Date of Government Version: 09/09/2003

Source: California Regional Water Quality Control Board Lahontan Region (6)

Number of Days to Update: 27

Telephone: 530-542-5572

Last EDR Contact :09/12/2011

LUST REG 6V: Leaking Underground Storage Tank Case Listing

Standard Environmental Record Source: State and tribal leaking storage tank lists

Leaking Underground Storage Tank locations. Inyo, Kern, Los Angeles, Mono, San Bernardino counties.

Date of Government Version: 06/07/2005

Source: California Regional Water Quality Control Board Victorville Branch Office (6)

Number of Days to Update: 22

Telephone: 760-241-7365

Last EDR Contact :09/12/2011

LUST REG 7: Leaking Underground Storage Tank Case Listing

Standard Environmental Record Source: State and tribal leaking storage tank lists

Leaking Underground Storage Tank locations. Imperial, Riverside, San Diego, Santa Barbara counties.

Date of Government Version: 02/26/2004

Source: California Regional Water Quality Control Board Colorado River Basin Region (7)

Number of Days to Update: 27

Telephone: 760-776-8943

Last EDR Contact :08/01/2011

LUST REG 8: Leaking Underground Storage Tanks

Standard Environmental Record Source: State and tribal leaking storage tank lists

California Regional Water Quality Control Board Santa Ana Region (8). For more current information, please refer to the State Water Resources Control Board's LUST database.

Date of Government Version: 02/14/2005

Source: California Regional Water Quality Control Board Santa Ana Region (8)

RECORD SOURCES AND CURRENCY

Number of Days to Update: 41
Last EDR Contact :08/15/2011

Telephone: 909-782-4496

LUST REG 9: Leaking Underground Storage Tank Report

Standard Environmental Record Source: State and tribal leaking storage tank lists

Orange, Riverside, San Diego counties. For more current information, please refer to the State Water Resources Control Board's LUST database.

Date of Government Version: 03/01/2001

Source: California Regional Water Quality Control Board San Diego Region (9)

Number of Days to Update: 28

Telephone: 858-637-5595

Last EDR Contact :09/26/2011

LUST SANTA CLARA: LOP Listing

Standard Environmental Record Source: State and tribal leaking storage tank lists

A listing of leaking underground storage tanks located in Santa Clara county.

Date of Government Version: 03/03/2014

Source: Department of Environmental Health

Number of Days to Update: 13

Telephone: 408-918-3417

Last EDR Contact :03/03/2014

MARIN CO. UST: Underground Storage Tank Sites

Standard Environmental Record Source: State and tribal registered storage tank lists

Currently permitted USTs in Marin County.

Date of Government Version: 01/03/2014

Source: Public Works Department Waste Management

Number of Days to Update: 34

Telephone: 415-499-6647

Last EDR Contact :04/07/2014

MCS: Military Cleanup Sites Listing

Standard Environmental Record Source: Other Standard Environmental Records

Search Distance: Property

The State Water Resources Control Board and nine Regional Water Quality Control Boards partner with the Department of Defense (DoD) through the Defense and State Memorandum of Agreement (DSMOA) to oversee the investigation and remediation of water quality issues at military facilities.

Date of Government Version: 03/17/2014

Source: State Water Resources Control Board

Number of Days to Update: 37

Telephone: 866-480-1028

Last EDR Contact :05/01/2014

MED WASTE VENTURA: Medical Waste Program List

Standard Environmental Record Source: Other Standard Environmental Records

Search Distance: Property

To protect public health and safety and the environment from potential exposure to disease causing agents, the Environmental Health Division Medical Waste Program regulates the generation, handling, storage, treatment and disposal of medical waste throughout the County.

Date of Government Version: 03/06/2014

Source: Ventura County Resource Management Agency

Number of Days to Update: 35

Telephone: 805-654-2813

Last EDR Contact :04/28/2014

MWMP: Medical Waste Management Program Listing

Standard Environmental Record Source: Other Standard Environmental Records

Search Distance: Property

RECORD SOURCES AND CURRENCY

The Medical Waste Management Program (MWMP) ensures the proper handling and disposal of medical waste by permitting and inspecting medical waste Offsite Treatment Facilities (PDF) and Transfer Stations (PDF) throughout the state. MWMP also oversees all Medical Waste Transporters.

Date of Government Version: 02/21/2014

Source: Department of Public Health

Number of Days to Update: 33

Telephone: 916-558-1784

Last EDR Contact :03/10/2014

NAPA CO. LUST: Sites With Reported Contamination

Standard Environmental Record Source: State and tribal leaking storage tank lists

A listing of leaking underground storage tank sites located in Napa county.

Date of Government Version: 12/05/2011

Source: Napa County Department of Environmental Management

Number of Days to Update: 63

Telephone: 707-253-4269

Last EDR Contact :03/03/2014

NAPA CO. UST: Closed and Operating Underground Storage Tank Sites

Standard Environmental Record Source: State and tribal registered storage tank lists

Underground storage tank sites located in Napa county.

Date of Government Version: 01/15/2008

Source: Napa County Department of Environmental Management

Number of Days to Update: 23

Telephone: 707-253-4269

Last EDR Contact :03/03/2014

NOTIFY 65: Proposition 65 Records

Standard Environmental Record Source: Other Standard Environmental Records

Search Distance: Property

Listings of all Proposition 65 incidents reported to counties by the State Water Resources Control Board and the Regional Water Quality Control Board. This database is no longer updated by the reporting agency.

Date of Government Version: 10/21/1993

Source: State Water Resources Control Board

Number of Days to Update: 18

Telephone: 916-445-3846

Last EDR Contact :04/07/2014

NPDES: NPDES Permits Listing

Standard Environmental Record Source: Other Standard Environmental Records

Search Distance: Property

A listing of NPDES permits, including stormwater.

Date of Government Version: 02/17/2014

Source: State Water Resources Control Board

Number of Days to Update: 37

Telephone: 916-445-9379

Last EDR Contact :02/18/2014

ORANGE CO. LUST: List of Underground Storage Tank Cleanups

Standard Environmental Record Source: State and tribal leaking storage tank lists

Orange County Underground Storage Tank Cleanups (LUST).

Date of Government Version: 02/03/2014

Source: Health Care Agency

Number of Days to Update: 33

Telephone: 714-834-3446

Last EDR Contact :05/07/2014

ORANGE CO. UST: List of Underground Storage Tank Facilities

Standard Environmental Record Source: State and tribal registered storage tank lists

RECORD SOURCES AND CURRENCY

Orange County Underground Storage Tank Facilities (UST).

Date of Government Version: 02/01/2014

Source: Health Care Agency

Number of Days to Update: 34

Telephone: 714-834-3446

Last EDR Contact :05/07/2014

Orange Co. Industrial Site: List of Industrial Site Cleanups

Standard Environmental Record Source: Other Standard Environmental Records

Search Distance: Property

Petroleum and non-petroleum spills.

Date of Government Version: 02/01/2014

Source: Health Care Agency

Number of Days to Update: 33

Telephone: 714-834-3446

Last EDR Contact :05/07/2014

PLACER CO. MS: Master List of Facilities

Standard Environmental Record Source: Other Standard Environmental Records

Search Distance: 0.25 Mile

List includes aboveground tanks, underground tanks and cleanup sites.

Date of Government Version: 03/10/2014

Source: Placer County Health and Human Services

Number of Days to Update: 30

Telephone: 530-745-2363

Last EDR Contact :03/10/2014

PROC: Certified Processors Database

Standard Environmental Record Source: Other Standard Environmental Records

Search Distance: 0.333 Mile

A listing of certified processors.

Date of Government Version: 03/17/2014

Source: Department of Conservation

Number of Days to Update: 37

Telephone: 916-323-3836

Last EDR Contact :03/18/2014

RESPONSE: State Response Sites

Standard Environmental Record Source: State and tribal - equivalent NPL

Search Distance: 0.333 Mile

Identifies confirmed release sites where DTSC is involved in remediation, either in a lead or oversight capacity. These confirmed release sites are generally high-priority and high potential risk.

Date of Government Version: 03/12/2014

Source: Department of Toxic Substances Control

Number of Days to Update: 28

Telephone: 916-323-3400

Last EDR Contact :05/06/2014

RIVERSIDE CO. LUST: Listing of Underground Tank Cleanup Sites

Standard Environmental Record Source: State and tribal leaking storage tank lists

Riverside County Underground Storage Tank Cleanup Sites (LUST).

Date of Government Version: 04/15/2014

Source: Department of Environmental Health

Number of Days to Update: 7

Telephone: 951-358-5055

Last EDR Contact :03/02/2014

RIVERSIDE CO. UST: Underground Storage Tank Tank List

RECORD SOURCES AND CURRENCY

Standard Environmental Record Source: State and tribal registered storage tank lists
Underground storage tank sites located in Riverside county.

Date of Government Version: 01/14/2014
Number of Days to Update: 28
Last EDR Contact :03/24/2014

Source: Department of Environmental Health
Telephone: 951-358-5055

SAN DIEGO CO. HMMD: Hazardous Materials Management Division Database

Standard Environmental Record Source: Other Standard Environmental Records
Search Distance: Property

The database includes: HE58 - This report contains the business name, site address, business phone number, establishment 'H' permit number, type of permit, and the business status. HE17 - In addition to providing the same information provided in the HE58 listing, HE17 provides inspection dates, violations received by the establishment, hazardous waste generated, the quantity, method of storage, treatment/disposal of waste and the hauler, and information on underground storage tanks. Unauthorized Release List - Includes a summary of environmental contamination cases in San Diego County (underground tank cases, non-tank cases, groundwater contamination, and soil contamination are included.)

Date of Government Version: 09/23/2013
Number of Days to Update: 23
Last EDR Contact :03/10/2014

Source: Hazardous Materials Management Division
Telephone: 619-338-2268

SAN DIEGO CO. LF: Solid Waste Facilities

Standard Environmental Record Source: State and tribal landfill / solid waste disposal
San Diego County Solid Waste Facilities.

Date of Government Version: 10/31/2013
Number of Days to Update: 42
Last EDR Contact :04/28/2014

Source: Department of Health Services
Telephone: 619-338-2209

SAN DIEGO CO. SAM: Environmental Case Listing

Standard Environmental Record Source: State and tribal leaking storage tank lists
Search Distance: 0.333 Mile

The listing contains all underground tank release cases and projects pertaining to properties contaminated with hazardous substances that are actively under review by the Site Assessment and Mitigation Program.

Date of Government Version: 03/23/2010
Number of Days to Update: 24
Last EDR Contact :03/10/2014

Source: San Diego County Department of Environmental Health
Telephone: 619-338-2371

SAN FRANCISCO CO. LUST: Local Oversight Facilities

Standard Environmental Record Source: State and tribal leaking storage tank lists
A listing of leaking underground storage tank sites located in San Francisco county.

Date of Government Version: 09/19/2008
Number of Days to Update: 10
Last EDR Contact :02/10/2014

Source: Department Of Public Health San Francisco County
Telephone: 415-252-3920

SAN FRANCISCO CO. UST: Underground Storage Tank Information

Standard Environmental Record Source: State and tribal registered storage tank lists
Underground storage tank sites located in San Francisco county.

Date of Government Version: 11/29/2010
Number of Days to Update: 5

Source: Department of Public Health
Telephone: 415-252-3920

RECORD SOURCES AND CURRENCY

Last EDR Contact :02/10/2014

SAN JOSE HAZMAT: Hazardous Material Facilities

Standard Environmental Record Source: Other Standard Environmental Records

Search Distance: Property

Hazardous material facilities, including underground storage tank sites.

Date of Government Version: 02/07/2014

Source: City of San Jose Fire Department

Number of Days to Update: 34

Telephone: 408-535-7694

Last EDR Contact :02/10/2014

SAN MATEO CO. LUST: Fuel Leak List

Standard Environmental Record Source: State and tribal leaking storage tank lists

A listing of leaking underground storage tank sites located in San Mateo county.

Date of Government Version: 03/17/2014

Source: San Mateo County Environmental Health Services Division

Number of Days to Update: 37

Telephone: 650-363-1921

Last EDR Contact :03/17/2014

SCH: School Property Evaluation Program

Standard Environmental Record Source: Other Standard Environmental Records

Search Distance: Property

This category contains proposed and existing school sites that are being evaluated by DTSC for possible hazardous materials contamination. In some cases, these properties may be listed in the CalSites category depending on the level of threat to public health and safety or the environment they pose.

Date of Government Version: 03/12/2014

Source: Department of Toxic Substances Control

Number of Days to Update: 28

Telephone: 916-323-3400

Last EDR Contact :05/06/2014

SLIC: Statewide SLIC Cases

Standard Environmental Record Source: State and tribal leaking storage tank lists

Search Distance: 0.333 Mile

The SLIC (Spills, Leaks, Investigations and Cleanup) program is designed to protect and restore water quality from spills, leaks, and similar discharges.

Date of Government Version: 03/17/2014

Source: State Water Resources Control Board

Number of Days to Update: 40

Telephone: 866-480-1028

Last EDR Contact :05/01/2014

SLIC REG 1: Active Toxic Site Investigations

Standard Environmental Record Source: State and tribal leaking storage tank lists

The SLIC (Spills, Leaks, Investigations and Cleanup) program is designed to protect and restore water quality from spills, leaks, and similar discharges.

Date of Government Version: 04/03/2003

Source: California Regional Water Quality Control Board, North Coast Region (1)

Number of Days to Update: 18

Telephone: 707-576-2220

Last EDR Contact :08/01/2011

SLIC REG 2: Spills, Leaks, Investigation & Cleanup Cost Recovery Listing

Standard Environmental Record Source: State and tribal leaking storage tank lists

RECORD SOURCES AND CURRENCY

The SLIC (Spills, Leaks, Investigations and Cleanup) program is designed to protect and restore water quality from spills, leaks, and similar discharges.

Date of Government Version: 09/30/2004

Source: Regional Water Quality Control Board San Francisco Bay Region (2)

Number of Days to Update: 30

Telephone: 510-286-0457

Last EDR Contact :09/19/2011

SLIC REG 3: Spills, Leaks, Investigation & Cleanup Cost Recovery Listing

Standard Environmental Record Source: State and tribal leaking storage tank lists

The SLIC (Spills, Leaks, Investigations and Cleanup) program is designed to protect and restore water quality from spills, leaks, and similar discharges.

Date of Government Version: 05/18/2006

Source: California Regional Water Quality Control Board Central Coast Region (3)

Number of Days to Update: 28

Telephone: 805-549-3147

Last EDR Contact :07/18/2011

SLIC REG 4: Spills, Leaks, Investigation & Cleanup Cost Recovery Listing

Standard Environmental Record Source: State and tribal leaking storage tank lists

The SLIC (Spills, Leaks, Investigations and Cleanup) program is designed to protect and restore water quality from spills, leaks, and similar discharges.

Date of Government Version: 11/17/2004

Source: Region Water Quality Control Board Los Angeles Region (4)

Number of Days to Update: 47

Telephone: 213-576-6600

Last EDR Contact :07/01/2011

SLIC REG 5: Spills, Leaks, Investigation & Cleanup Cost Recovery Listing

Standard Environmental Record Source: State and tribal leaking storage tank lists

The SLIC (Spills, Leaks, Investigations and Cleanup) program is designed to protect and restore water quality from spills, leaks, and similar discharges.

Date of Government Version: 04/01/2005

Source: Regional Water Quality Control Board Central Valley Region (5)

Number of Days to Update: 16

Telephone: 916-464-3291

Last EDR Contact :09/12/2011

SLIC REG 6L: SLIC Sites

Standard Environmental Record Source: State and tribal leaking storage tank lists

The SLIC (Spills, Leaks, Investigations and Cleanup) program is designed to protect and restore water quality from spills, leaks, and similar discharges.

Date of Government Version: 09/07/2004

Source: California Regional Water Quality Control Board, Lahontan Region

Number of Days to Update: 35

Telephone: 530-542-5574

Last EDR Contact :08/15/2011

SLIC REG 6V: Spills, Leaks, Investigation & Cleanup Cost Recovery Listing

Standard Environmental Record Source: State and tribal leaking storage tank lists

The SLIC (Spills, Leaks, Investigations and Cleanup) program is designed to protect and restore water quality from spills, leaks, and similar discharges.

Date of Government Version: 05/24/2005

Source: Regional Water Quality Control Board, Victorville Branch

Number of Days to Update: 22

Telephone: 619-241-6583

Last EDR Contact :08/15/2011

RECORD SOURCES AND CURRENCY

SLIC REG 7: SLIC List

Standard Environmental Record Source: State and tribal leaking storage tank lists

The SLIC (Spills, Leaks, Investigations and Cleanup) program is designed to protect and restore water quality from spills, leaks, and similar discharges.

Date of Government Version: 11/24/2004

Source: California Regional Quality Control Board, Colorado River Basin Region

Number of Days to Update: 36

Telephone: 760-346-7491

Last EDR Contact :08/01/2011

SLIC REG 8: Spills, Leaks, Investigation & Cleanup Cost Recovery Listing

Standard Environmental Record Source: State and tribal leaking storage tank lists

The SLIC (Spills, Leaks, Investigations and Cleanup) program is designed to protect and restore water quality from spills, leaks, and similar discharges.

Date of Government Version: 04/03/2008

Source: California Region Water Quality Control Board Santa Ana Region (8)

Number of Days to Update: 11

Telephone: 951-782-3298

Last EDR Contact :09/12/2011

SLIC REG 9: Spills, Leaks, Investigation & Cleanup Cost Recovery Listing

Standard Environmental Record Source: State and tribal leaking storage tank lists

The SLIC (Spills, Leaks, Investigations and Cleanup) program is designed to protect and restore water quality from spills, leaks, and similar discharges.

Date of Government Version: 09/10/2007

Source: California Regional Water Quality Control Board San Diego Region (9)

Number of Days to Update: 17

Telephone: 858-467-2980

Last EDR Contact :08/08/2011

SOLANO CO. LUST: Leaking Underground Storage Tanks

Standard Environmental Record Source: State and tribal leaking storage tank lists

A listing of leaking underground storage tank sites located in Solano county.

Date of Government Version: 04/25/2014

Source: Solano County Department of Environmental Management

Number of Days to Update: 27

Telephone: 707-784-6770

Last EDR Contact :03/17/2014

SOLANO CO. UST: Underground Storage Tanks

Standard Environmental Record Source: State and tribal registered storage tank lists

Underground storage tank sites located in Solano county.

Date of Government Version: 03/25/2014

Source: Solano County Department of Environmental Management

Number of Days to Update: 34

Telephone: 707-784-6770

Last EDR Contact :03/17/2014

SONOMA CO. LUST: Leaking Underground Storage Tank Sites

Standard Environmental Record Source: State and tribal leaking storage tank lists

A listing of leaking underground storage tank sites located in Sonoma county.

Date of Government Version: 04/01/2014

Source: Department of Health Services

Number of Days to Update: 25

Telephone: 707-565-6565

Last EDR Contact :03/31/2014

SUTTER CO. UST: Underground Storage Tanks

RECORD SOURCES AND CURRENCY

Standard Environmental Record Source: State and tribal registered storage tank lists
Underground storage tank sites located in Sutter county.

Date of Government Version: 03/24/2014
Number of Days to Update: 35
Last EDR Contact :03/24/2014

Source: Sutter County Department of Agriculture
Telephone: 530-822-7500

SWEEPS UST: SWEEPS UST Listing

Standard Environmental Record Source: State and tribal registered storage tank lists
Search Distance: Property

Statewide Environmental Evaluation and Planning System. This underground storage tank listing was updated and maintained by a company contacted by the SWRCB in the early 1990's. The listing is no longer updated or maintained. The local agency is the contact for more information on a site on the SWEEPS list.

Date of Government Version: 06/01/1994
Number of Days to Update: 35
Last EDR Contact :06/03/2005

Source: State Water Resources Control Board
Telephone: Not Reported

SWF/LF (SWIS): Solid Waste Information System

Standard Environmental Record Source: State and tribal landfill / solid waste disposal
Search Distance: 0.333 Mile

Active, Closed and Inactive Landfills.SWF/LF records typically contain an inventory of solid waste disposal facilities or landfills.These may be active or inactive facilities or open dumps that failed to meet RCRA Section 4004 criteriafor solid waste landfills or disposal sites.

Date of Government Version: 02/14/2014
Number of Days to Update: 28
Last EDR Contact :02/18/2014

Source: Department of Resources Recycling and Recovery
Telephone: 916-341-6320

SWRCY: Recycler Database

Standard Environmental Record Source: State and tribal landfill / solid waste disposal
Search Distance: 0.333 Mile

A listing of recycling facilities in California.

Date of Government Version: 03/17/2014
Number of Days to Update: 37
Last EDR Contact :03/18/2014

Source: Department of Conservation
Telephone: 916-323-3836

Sacramento Co. CS: Toxic Site Clean-Up List

Standard Environmental Record Source: State and tribal leaking storage tank lists
Search Distance: 0.333 Mile

List of sites where unauthorized releases of potentially hazardous materials have occurred.

Date of Government Version: 02/06/2014
Number of Days to Update: 21
Last EDR Contact :04/04/2014

Source: Sacramento County Environmental Management
Telephone: 916-875-8406

Sacramento Co. ML: Master Hazardous Materials Facility List

Standard Environmental Record Source: Other Standard Environmental Records
Search Distance: 0.25 Mile

RECORD SOURCES AND CURRENCY

Any business that has hazardous materials on site - hazardous material storage sites, underground storage tanks, waste generators.

Date of Government Version: 02/06/2014

Source: Sacramento County Environmental Management

Number of Days to Update: 21

Telephone: 916-875-8406

Last EDR Contact :04/04/2014

San Bern. Co. Permit: Hazardous Material Permits

Standard Environmental Record Source: Other Standard Environmental Records

Search Distance: 0.25 Mile

This listing includes underground storage tanks, medical waste handlers/generators, hazardous materials handlers, hazardous waste generators, and waste oil generators/handlers.

Date of Government Version: 03/18/2014

Source: San Bernardino County Fire Department Hazardous Materials Division

Number of Days to Update: 35

Telephone: 909-387-3041

Last EDR Contact :02/10/2014

San Mateo Co. BI: Business Inventory

Standard Environmental Record Source: Other Standard Environmental Records

Search Distance: 0.25 Mile

List includes Hazardous Materials Business Plan, hazardous waste generators, and underground storage tanks.

Date of Government Version: 04/03/2014

Source: San Mateo County Environmental Health Services Division

Number of Days to Update: 27

Telephone: 650-363-1921

Last EDR Contact :03/17/2014

TORRANCE UST: City of Torrance Underground Storage Tank

Standard Environmental Record Source: State and tribal registered storage tank lists

Underground storage tank sites located in the city of Torrance.

Date of Government Version: 01/13/2014

Source: City of Torrance Fire Department

Number of Days to Update: 32

Telephone: 310-618-2973

Last EDR Contact :04/14/2014

TOXIC PITS: Toxic Pits Cleanup Act Sites

Standard Environmental Record Source: Other Standard Environmental Records

Search Distance: 0.333 Mile

Toxic PITS Cleanup Act Sites. TOXIC PITS identifies sites suspected of containing hazardous substances where cleanup has not yet been completed.

Date of Government Version: 07/01/1995

Source: State Water Resources Control Board

Number of Days to Update: 27

Telephone: 916-227-4364

Last EDR Contact :01/26/2009

UIC: UIC Listing

Standard Environmental Record Source: Other Standard Environmental Records

Search Distance: Property

A listing of wells identified as underground injection wells, in the California Oil and Gas Wells database.

Date of Government Version: 01/15/2014

Source: Department of Conservation

Number of Days to Update: 37

Telephone: 916-445-2408

RECORD SOURCES AND CURRENCY

Last EDR Contact :03/18/2014

UST: Active UST Facilities

Standard Environmental Record Source: State and tribal registered storage tank lists
Search Distance: Property

Active UST facilities gathered from the local regulatory agencies

Date of Government Version: 03/17/2014

Source: SWRCB

Number of Days to Update: 37

Telephone: 916-341-5851

Last EDR Contact :03/19/2014

UST MENDOCINO: Mendocino County UST Database

Standard Environmental Record Source: State and tribal registered storage tank lists
A listing of underground storage tank locations in Mendocino County.

Date of Government Version: 09/23/2009

Source: Department of Public Health

Number of Days to Update: 8

Telephone: 707-463-4466

Last EDR Contact :03/03/2014

UST SAN JOAQUIN: San Joaquin Co. UST

Standard Environmental Record Source: State and tribal registered storage tank lists
A listing of underground storage tank locations in San Joaquin county.

Date of Government Version: 04/10/2014

Source: Environmental Health Department

Number of Days to Update: 18

Telephone: Not Reported

Last EDR Contact :04/07/2014

VCP: Voluntary Cleanup Program Properties

Standard Environmental Record Source: State and tribal voluntary cleanup sites
Search Distance: 0.333 Mile

Contains low threat level properties with either confirmed or unconfirmed releases and the project proponents have request that DTSC oversee investigation and/or cleanup activities and have agreed to provide coverage for DTSC's costs.

Date of Government Version: 03/12/2014

Source: Department of Toxic Substances Control

Number of Days to Update: 28

Telephone: 916-323-3400

Last EDR Contact :05/06/2014

VENTURA CO. BWT: Business Plan, Hazardous Waste Producers, and Operating Underground Tanks

Standard Environmental Record Source: Other Standard Environmental Records
Search Distance: Property

The BWT list indicates by site address whether the Environmental Health Division has Business Plan (B), Waste Producer (W), and/or Underground Tank (T) information.

Date of Government Version: 01/28/2014

Source: Ventura County Environmental Health Division

Number of Days to Update: 23

Telephone: 805-654-2813

Last EDR Contact :02/18/2014

VENTURA CO. LF: Inventory of Illegal Abandoned and Inactive Sites

Standard Environmental Record Source: State and tribal landfill / solid waste disposal
Ventura County Inventory of Closed, Illegal Abandoned, and Inactive Sites.

Date of Government Version: 12/01/2011

Source: Environmental Health Division

Number of Days to Update: 49

Telephone: 805-654-2813

RECORD SOURCES AND CURRENCY

Last EDR Contact :04/04/2014

VENTURA CO. LUST: Listing of Underground Tank Cleanup Sites

Standard Environmental Record Source: State and tribal leaking storage tank lists
Ventura County Underground Storage Tank Cleanup Sites (LUST).

Date of Government Version: 05/29/2008

Source: Environmental Health Division

Number of Days to Update: 37

Telephone: 805-654-2813

Last EDR Contact :02/17/2014

VENTURA CO. UST: Underground Tank Closed Sites List

Standard Environmental Record Source: State and tribal registered storage tank lists
Ventura County Operating Underground Storage Tank Sites (UST)/Underground Tank Closed Sites List.

Date of Government Version: 03/06/2014

Source: Environmental Health Division

Number of Days to Update: 38

Telephone: 805-654-2813

Last EDR Contact :03/17/2014

WDS: Waste Discharge System

Standard Environmental Record Source: Other Standard Environmental Records
Search Distance: Property

Sites which have been issued waste discharge requirements.

Date of Government Version: 06/19/2007

Source: State Water Resources Control Board

Number of Days to Update: 9

Telephone: 916-341-5227

Last EDR Contact :02/24/2014

WIP: Well Investigation Program Case List

Standard Environmental Record Source: Other Standard Environmental Records
Search Distance: 0.25 Mile

Well Investigation Program case in the San Gabriel and San Fernando Valley area.

Date of Government Version: 07/03/2009

Source: Los Angeles Water Quality Control Board

Number of Days to Update: 13

Telephone: 213-576-6726

Last EDR Contact :03/31/2014

WMUDS/SWAT: Waste Management Unit Database

Standard Environmental Record Source: Other Standard Environmental Records
Search Distance: 0.333 Mile

Waste Management Unit Database System. WMUDS is used by the State Water Resources Control Board staff and the Regional Water Quality Control Boards for program tracking and inventory of waste management units. WMUDS is composed of the following databases: Facility Information, Scheduled Inspections Information, Waste Management Unit Information, SWAT Program Information, SWAT Report Summary Information, SWAT Report Summary Data, Chapter 15 (formerly Subchapter 15) Information, Chapter 15 Monitoring Parameters, TPCA Program Information, RCRA Program Information, Closure Information, and Interested Parties Information.

Date of Government Version: 04/01/2000

Source: State Water Resources Control Board

Number of Days to Update: 30

Telephone: 916-227-4448

Last EDR Contact :05/07/2014

YOLO CO. UST: Underground Storage Tank Comprehensive Facility Report

Standard Environmental Record Source: State and tribal registered storage tank lists
Underground storage tank sites located in Yolo county.

RECORD SOURCES AND CURRENCY

Date of Government Version: 04/01/2014
Number of Days to Update: 27
Last EDR Contact :03/24/2014

Source: Yolo County Department of Health
Telephone: 530-666-8646

2020 COR ACTION: 2020 Corrective Action Program List

Standard Environmental Record Source: Other Standard Environmental Records
Search Distance: 0.25 Mile

The EPA has set ambitious goals for the RCRA Corrective Action program by creating the 2020 Corrective Action Universe. This RCRA cleanup baseline includes facilities expected to need corrective action. The 2020 universe contains a wide variety of sites. Some properties are heavily contaminated while others were contaminated but have since been cleaned up. Still others have not been fully investigated yet, and may require little or no remediation. Inclusion in the 2020 Universe does not necessarily imply failure on the part of a facility to meet its RCRA obligations.

Date of Government Version: 11/11/2011
Number of Days to Update: 7
Last EDR Contact :02/14/2014

Source: Environmental Protection Agency
Telephone: 703-308-4044

CERCLIS: Comprehensive Environmental Response, Compensation, and Liability Information System

Standard Environmental Record Source: Federal CERCLIS
Search Distance: 0.333 Mile

CERCLIS contains data on potentially hazardous waste sites that have been reported to the USEPA by states, municipalities, private companies and private persons, pursuant to Section 103 of the Comprehensive Environmental Response, Compensation, and Liability Act (CERCLA). CERCLIS contains sites which are either proposed to or on the National Priorities List (NPL) and sites which are in the screening and assessment phase for possible inclusion on the NPL.

Date of Government Version: 10/25/2013
Number of Days to Update: 94
Last EDR Contact :02/28/2014

Source: EPA
Telephone: 703-412-9810

CERCLIS-NFRAP: CERCLIS No Further Remedial Action Planned

Standard Environmental Record Source: Other Standard Environmental Records
Search Distance: 0.333 Mile

Archived sites are sites that have been removed and archived from the inventory of CERCLIS sites. Archived status indicates that, to the best of EPA's knowledge, assessment at a site has been completed and that EPA has determined no further steps will be taken to list this site on the National Priorities List (NPL), unless information indicates this decision was not appropriate or other considerations require a recommendation for listing at a later time. This decision does not necessarily mean that there is no hazard associated with a given site; it only means that, based upon available information, the location is not judged to be a potential NPL site.

Date of Government Version: 10/25/2013
Number of Days to Update: 94
Last EDR Contact :02/28/2014

Source: EPA
Telephone: 703-412-9810

COAL ASH DOE: Sleam-Electric Plan Operation Data

Standard Environmental Record Source: Other Standard Environmental Records
Search Distance: Property

A listing of power plants that store ash in surface ponds.

Date of Government Version: 12/31/2005
Number of Days to Update: 76
Last EDR Contact :04/18/2014

Source: Department of Energy
Telephone: 202-586-8719

COAL ASH EPA: Coal Combustion Residues Surface Impoundments List

Standard Environmental Record Source: Other Standard Environmental Records
Search Distance: 0.333 Mile

RECORD SOURCES AND CURRENCY

A listing of coal combustion residues surface impoundments with high hazard potential ratings.

Date of Government Version: 08/17/2010

Source: Environmental Protection Agency

Number of Days to Update: 77

Telephone: Not Reported

Last EDR Contact :03/11/2014

CONSENT: Superfund (CERCLA) Consent Decrees

Standard Environmental Record Source: Federal NPL

Search Distance: 0.333 Mile

Major legal settlements that establish responsibility and standards for cleanup at NPL (Superfund) sites. Released periodically by United States District Courts after settlement by parties to litigation matters.

Date of Government Version: 12/31/2013

Source: Department of Justice, Consent Decree Library

Number of Days to Update: 31

Telephone: Varies

Last EDR Contact :03/27/2014

CORRACTS: Corrective Action Report

Standard Environmental Record Source: Federal RCRA CORRACTS facilities list

Search Distance: 0.333 Mile

CORRACTS identifies hazardous waste handlers with RCRA corrective action activity.

Date of Government Version: 03/11/2014

Source: EPA

Number of Days to Update: 27

Telephone: 800-424-9346

Last EDR Contact :03/13/2014

DEBRIS REGION 9: Torres Martinez Reservation Illegal Dump Site Locations

Standard Environmental Record Source: State and tribal landfill / solid waste disposal

Search Distance: 0.333 Mile

A listing of illegal dump sites location on the Torres Martinez Indian Reservation located in eastern Riverside County and northern Imperial County, California.

Date of Government Version: 01/12/2009

Source: EPA, Region 9

Number of Days to Update: 137

Telephone: 415-947-4219

Last EDR Contact :04/28/2014

DELISTED NPL: National Priority List Deletions

Standard Environmental Record Source: Other Standard Environmental Records

Search Distance: 0.333 Mile

The National Oil and Hazardous Substances Pollution Contingency Plan (NCP) establishes the criteria that the EPA uses to delete sites from the NPL. In accordance with 40 CFR 300.425.(e), sites may be deleted from the NPL where no further response is appropriate.

Date of Government Version: 10/25/2013

Source: EPA

Number of Days to Update: 78

Telephone: Not Reported

Last EDR Contact :04/08/2014

DOT OPS: Incident and Accident Data

Standard Environmental Record Source: Other Standard Environmental Records

Search Distance: Property

Department of Transportation, Office of Pipeline Safety Incident and Accident data.

Date of Government Version: 07/31/2012

Source: Department of Transportation, Office of Pipeline Safety

RECORD SOURCES AND CURRENCY

Number of Days to Update: 42
Last EDR Contact :05/06/2014

Telephone: 202-366-4595

EPA WATCH LIST: EPA WATCH LIST

Standard Environmental Record Source: Other Standard Environmental Records
Search Distance: Property

EPA maintains a "Watch List" to facilitate dialogue between EPA, state and local environmental agencies on enforcement matters relating to facilities with alleged violations identified as either significant or high priority. Being on the Watch List does not mean that the facility has actually violated the law only that an investigation by EPA or a state or local environmental agency has led those organizations to allege that an unproven violation has in fact occurred. Being on the Watch List does not represent a higher level of concern regarding the alleged violations that were detected, but instead indicates cases requiring additional dialogue between EPA, state and local agencies - primarily because of the length of time the alleged violation has gone unaddressed or unresolved.

Date of Government Version: 06/30/2013
Number of Days to Update: 31
Last EDR Contact :02/10/2014

Source: Environmental Protection Agency
Telephone: 617-520-3000

ERNS: Emergency Response Notification System

Standard Environmental Record Source: Federal ERNS list
Search Distance: Property

Emergency Response Notification System. ERNS records and stores information on reported releases of oil and hazardous substances.

Date of Government Version: 09/30/2013
Number of Days to Update: 66
Last EDR Contact :04/04/2014

Source: National Response Center, United States Coast Guard
Telephone: 202-267-2180

FEMA UST: Underground Storage Tank Listing

Standard Environmental Record Source: State and tribal registered storage tank lists
Search Distance: Property

A listing of all FEMA owned underground storage tanks.

Date of Government Version: 01/01/2010
Number of Days to Update: 55
Last EDR Contact :04/15/2014

Source: FEMA
Telephone: 202-646-5797

FINDS: Facility Index System/Facility Registry System

Standard Environmental Record Source: Other Standard Environmental Records
Search Distance: Property

Facility Index System. FINDS contains both facility information and 'pointers' to other sources that contain more detail. EDR includes the following FINDS databases in this report: PCS (Permit Compliance System), AIRS (Aerometric Information Retrieval System), DOCKET (Enforcement Docket used to manage and track information on civil judicial enforcement cases for all environmental statutes), FURS (Federal Underground Injection Control), C-DOCKET (Criminal Docket System used to track criminal enforcement actions for all environmental statutes), FFIS (Federal Facilities Information System), STATE (State Environmental Laws and Statutes), and PADS (PCB Activity Data System).

Date of Government Version: 11/18/2013
Number of Days to Update: 13
Last EDR Contact :03/14/2014

Source: EPA
Telephone: Not Reported

FTTS: FIFRA/ TSCA Tracking System - FIFRA (Federal Insecticide, Fungicide, & Rodenticide Act)/TSCA (Toxic Substances Control Act)

Standard Environmental Record Source: Other Standard Environmental Records
Search Distance: Property

RECORD SOURCES AND CURRENCY

FTTS tracks administrative cases and pesticide enforcement actions and compliance activities related to FIFRA, TSCA and EPCRA (Emergency Planning and Community Right-to-Know Act). To maintain currency, EDR contacts the Agency on a quarterly basis.

Date of Government Version: 04/09/2009

Source: EPA/Office of Prevention, Pesticides and Toxic Substances

Number of Days to Update: 25

Telephone: 202-566-1667

Last EDR Contact :02/24/2014

FTTS INSP: FIFRA/ TSCA Tracking System - FIFRA (Federal Insecticide, Fungicide, & Rodenticide Act)/TSCA (Toxic Substances Control Act)

Standard Environmental Record Source: Other Standard Environmental Records

A listing of FIFRA/TSCA Tracking System (FTTS) inspections and enforcements.

Date of Government Version: 04/09/2009

Source: EPA

Number of Days to Update: 25

Telephone: 202-566-1667

Last EDR Contact :02/24/2014

FUDS: Formerly Used Defense Sites

Standard Environmental Record Source: Other Standard Environmental Records

Search Distance: 0.333 Mile

The listing includes locations of Formerly Used Defense Sites properties where the US Army Corps of Engineers is actively working or will take necessary cleanup actions.

Date of Government Version: 12/31/2012

Source: U.S. Army Corps of Engineers

Number of Days to Update: 55

Telephone: 202-528-4285

Last EDR Contact :03/10/2014

HIST FTTS: FIFRA/TSCA Tracking System Administrative Case Listing

Standard Environmental Record Source: Other Standard Environmental Records

Search Distance: Property

A complete administrative case listing from the FIFRA/TSCA Tracking System (FTTS) for all ten EPA regions. The information was obtained from the National Compliance Database (NCDB). NCDB supports the implementation of FIFRA (Federal Insecticide, Fungicide, and Rodenticide Act) and TSCA (Toxic Substances Control Act). Some EPA regions are now closing out records. Because of that, and the fact that some EPA regions are not providing EPA Headquarters with updated records, it was decided to create a HIST FTTS database. It included records that may not be included in the newer FTTS database updates. This database is no longer updated.

Date of Government Version: 10/19/2006

Source: Environmental Protection Agency

Number of Days to Update: 40

Telephone: 202-564-2501

Last EDR Contact :12/17/2007

HMIRS: Hazardous Materials Information Reporting System

Standard Environmental Record Source: Other Standard Environmental Records

Search Distance: Property

Hazardous Materials Incident Report System. HMIRS contains hazardous material spill incidents reported to DOT.

Date of Government Version: 12/31/2013

Source: U.S. Department of Transportation

Number of Days to Update: 52

Telephone: 202-366-4555

Last EDR Contact :04/01/2014

ICIS: Integrated Compliance Information System

Standard Environmental Record Source: Other Standard Environmental Records

Search Distance: Property

RECORD SOURCES AND CURRENCY

The Integrated Compliance Information System (ICIS) supports the information needs of the national enforcement and compliance program as well as the unique needs of the National Pollutant Discharge Elimination System (NPDES) program.

Date of Government Version: 07/20/2011

Source: Environmental Protection Agency

Number of Days to Update: 61

Telephone: 202-564-5088

Last EDR Contact :10/09/2014

INDIAN LUST R1: Leaking Underground Storage Tanks on Indian Land

Standard Environmental Record Source: State and tribal leaking storage tank lists

Search Distance: 0.333 Mile

A listing of leaking underground storage tank locations on Indian Land.

Date of Government Version: 02/01/2013

Source: EPA Region 1

Number of Days to Update: 184

Telephone: 617-918-1313

Last EDR Contact :05/02/2014

INDIAN LUST R10: Leaking Underground Storage Tanks on Indian Land

Standard Environmental Record Source: State and tribal leaking storage tank lists

LUSTs on Indian land in Alaska, Idaho, Oregon and Washington.

Date of Government Version: 11/06/2013

Source: EPA Region 10

Number of Days to Update: 29

Telephone: 206-553-2857

Last EDR Contact :04/28/2014

INDIAN LUST R4: Leaking Underground Storage Tanks on Indian Land

Standard Environmental Record Source: State and tribal leaking storage tank lists

LUSTs on Indian land in Florida, Mississippi and North Carolina.

Date of Government Version: 11/21/2013

Source: EPA Region 4

Number of Days to Update: 90

Telephone: 404-562-8677

Last EDR Contact :04/22/2014

INDIAN LUST R5: Leaking Underground Storage Tanks on Indian Land

Standard Environmental Record Source: State and tribal leaking storage tank lists

Leaking underground storage tanks located on Indian Land in Michigan, Minnesota and Wisconsin.

Date of Government Version: 02/13/2014

Source: EPA, Region 5

Number of Days to Update: 10

Telephone: 312-886-7439

Last EDR Contact :04/28/2014

INDIAN LUST R6: Leaking Underground Storage Tanks on Indian Land

Standard Environmental Record Source: State and tribal leaking storage tank lists

LUSTs on Indian land in New Mexico and Oklahoma.

Date of Government Version: 09/12/2011

Source: EPA Region 6

Number of Days to Update: 59

Telephone: 214-665-6597

Last EDR Contact :02/21/2014

INDIAN LUST R7: Leaking Underground Storage Tanks on Indian Land

Standard Environmental Record Source: State and tribal leaking storage tank lists

LUSTs on Indian land in Iowa, Kansas, and Nebraska

Date of Government Version: 02/20/2014

Source: EPA Region 7

RECORD SOURCES AND CURRENCY

Number of Days to Update: 62
Last EDR Contact :04/28/2014

Telephone: 913-551-7003

INDIAN LUST R8: Leaking Underground Storage Tanks on Indian Land

Standard Environmental Record Source: State and tribal leaking storage tank lists
LUSTs on Indian land in Colorado, Montana, North Dakota, South Dakota, Utah and Wyoming.

Date of Government Version: 08/27/2012
Number of Days to Update: 49
Last EDR Contact :04/28/2014

Source: EPA Region 8
Telephone: 303-312-6271

INDIAN LUST R9: Leaking Underground Storage Tanks on Indian Land

Standard Environmental Record Source: State and tribal leaking storage tank lists
LUSTs on Indian land in Arizona, California, New Mexico and Nevada

Date of Government Version: 03/01/2013
Number of Days to Update: 42
Last EDR Contact :04/28/2014

Source: Environmental Protection Agency
Telephone: 415-972-3372

INDIAN ODI: Report on the Status of Open Dumps on Indian Lands

Standard Environmental Record Source: Other Standard Environmental Records
Search Distance: 0.333 Mile

Location of open dumps on Indian land.

Date of Government Version: 12/31/1998
Number of Days to Update: 52
Last EDR Contact :05/02/2014

Source: Environmental Protection Agency
Telephone: 703-308-8245

INDIAN UST R1: Underground Storage Tanks on Indian Land

Standard Environmental Record Source: State and tribal registered storage tank lists
Search Distance: Property

The Indian Underground Storage Tank (UST) database provides information about underground storage tanks on Indian land in EPA Region 1 (Connecticut, Maine, Massachusetts, New Hampshire, Rhode Island, Vermont and ten Tribal Nations).

Date of Government Version: 02/01/2013
Number of Days to Update: 271
Last EDR Contact :05/02/2014

Source: EPA, Region 1
Telephone: 617-918-1313

INDIAN UST R10: Underground Storage Tanks on Indian Land

Standard Environmental Record Source: State and tribal registered storage tank lists

The Indian Underground Storage Tank (UST) database provides information about underground storage tanks on Indian land in EPA Region 10 (Alaska, Idaho, Oregon, Washington, and Tribal Nations).

Date of Government Version: 02/05/2013
Number of Days to Update: 65
Last EDR Contact :04/28/2014

Source: EPA Region 10
Telephone: 206-553-2857

INDIAN UST R4: Underground Storage Tanks on Indian Land

Standard Environmental Record Source: State and tribal registered storage tank lists

The Indian Underground Storage Tank (UST) database provides information about underground storage tanks on Indian land in EPA Region 4 (Alabama, Florida, Georgia, Kentucky, Mississippi, North Carolina, South Carolina, Tennessee and Tribal Nations)

Date of Government Version: 11/21/2013

Source: EPA Region 4

RECORD SOURCES AND CURRENCY

Number of Days to Update: 90
Last EDR Contact :04/22/2014

Telephone: 404-562-9424

INDIAN UST R5: Underground Storage Tanks on Indian Land

Standard Environmental Record Source: State and tribal registered storage tank lists

The Indian Underground Storage Tank (UST) database provides information about underground storage tanks on Indian land in EPA Region 5 (Michigan, Minnesota and Wisconsin and Tribal Nations).

Date of Government Version: 02/13/2014
Number of Days to Update: 10
Last EDR Contact :04/28/2014

Source: EPA Region 5
Telephone: 312-886-6136

INDIAN UST R6: Underground Storage Tanks on Indian Land

Standard Environmental Record Source: State and tribal registered storage tank lists

The Indian Underground Storage Tank (UST) database provides information about underground storage tanks on Indian land in EPA Region 6 (Louisiana, Arkansas, Oklahoma, New Mexico, Texas and 65 Tribes).

Date of Government Version: 01/29/2014
Number of Days to Update: 42
Last EDR Contact :01/27/2014

Source: EPA Region 6
Telephone: 214-665-7591

INDIAN UST R7: Underground Storage Tanks on Indian Land

Standard Environmental Record Source: State and tribal registered storage tank lists

The Indian Underground Storage Tank (UST) database provides information about underground storage tanks on Indian land in EPA Region 7 (Iowa, Kansas, Missouri, Nebraska, and 9 Tribal Nations).

Date of Government Version: 02/20/2014
Number of Days to Update: 62
Last EDR Contact :04/28/2014

Source: EPA Region 7
Telephone: 913-551-7003

INDIAN UST R8: Underground Storage Tanks on Indian Land

Standard Environmental Record Source: State and tribal registered storage tank lists

The Indian Underground Storage Tank (UST) database provides information about underground storage tanks on Indian land in EPA Region 8 (Colorado, Montana, North Dakota, South Dakota, Utah, Wyoming and 27 Tribal Nations).

Date of Government Version: 07/29/2013
Number of Days to Update: 92
Last EDR Contact :04/28/2014

Source: EPA Region 8
Telephone: 303-312-6137

INDIAN UST R9: Underground Storage Tanks on Indian Land

Standard Environmental Record Source: State and tribal registered storage tank lists

The Indian Underground Storage Tank (UST) database provides information about underground storage tanks on Indian land in EPA Region 9 (Arizona, California, Hawaii, Nevada, the Pacific Islands, and Tribal Nations).

Date of Government Version: 07/29/2013
Number of Days to Update: 129
Last EDR Contact :04/28/2014

Source: EPA Region 9
Telephone: 415-972-3368

INDIAN VCP R1: Voluntary Cleanup Priority Listing

Standard Environmental Record Source: State and tribal voluntary cleanup sites

Search Distance: 0.333 Mile

A listing of voluntary cleanup priority sites located on Indian Land located in Region 1.

Date of Government Version: 09/17/2013
Number of Days to Update: 66

Source: EPA, Region 1
Telephone: 617-918-1102

RECORD SOURCES AND CURRENCY

Last EDR Contact :04/01/2014

INDIAN VCP R7: Voluntary Cleanup Priority Listing

Standard Environmental Record Source: State and tribal voluntary cleanup sites

A listing of voluntary cleanup priority sites located on Indian Land located in Region 7.

Date of Government Version: 03/20/2008

Source: EPA, Region 7

Number of Days to Update: 27

Telephone: 913-551-7365

Last EDR Contact :04/20/2009

LEAD SMELTER 1: Lead Smelter Sites

Standard Environmental Record Source: Other Standard Environmental Records

Search Distance: Property

A listing of former lead smelter site locations.

Date of Government Version: 01/29/2013

Source: Environmental Protection Agency

Number of Days to Update: 13

Telephone: 703-603-8787

Last EDR Contact :04/04/2014

LEAD SMELTER 2: Lead Smelter Sites

Standard Environmental Record Source: Other Standard Environmental Records

A list of several hundred sites in the U.S. where secondary lead smelting was done from 1931 and 1964. These sites may pose a threat to public health through ingestion or inhalation of contaminated soil or dust

Date of Government Version: 04/05/2001

Source: American Journal of Public Health

Number of Days to Update: 36

Telephone: 703-305-6451

Last EDR Contact :12/02/2009

LIENS 2: CERCLA Lien Information

Standard Environmental Record Source: Federal CERCLIS

Search Distance: Property

A Federal CERCLA ('Superfund') lien can exist by operation of law at any site or property at which EPA has spent Superfund monies. These monies are spent to investigate and address releases and threatened releases of contamination. CERCLIS provides information as to the identity of these sites and properties.

Date of Government Version: 02/18/2014

Source: Environmental Protection Agency

Number of Days to Update: 37

Telephone: 202-564-6023

Last EDR Contact :04/28/2014

LUCIS: Land Use Control Information System

Standard Environmental Record Source: Federal institutional controls / engineering controls registries

Search Distance: 0.333 Mile

LUCIS contains records of land use control information pertaining to the former Navy Base Realignment and Closure properties.

Date of Government Version: 02/26/2014

Source: Department of the Navy

Number of Days to Update: 55

Telephone: 843-820-7326

Last EDR Contact :02/14/2014

MLTS: Material Licensing Tracking System

Standard Environmental Record Source: Other Standard Environmental Records

Search Distance: Property

RECORD SOURCES AND CURRENCY

MLTS is maintained by the Nuclear Regulatory Commission and contains a list of approximately 8,100 sites which possess or use radioactive materials and which are subject to NRC licensing requirements. To maintain currency, EDR contacts the Agency on a quarterly basis.

Date of Government Version: 07/22/2013

Source: Nuclear Regulatory Commission

Number of Days to Update: 91

Telephone: 301-415-7169

Last EDR Contact :03/10/2014

NPL: National Priority List

Standard Environmental Record Source: Federal NPL

Search Distance: 0.333 Mile

National Priorities List (Superfund). The NPL is a subset of CERCLIS and identifies over 1,200 sites for priority cleanup under the Superfund Program. NPL sites may encompass relatively large areas. As such, EDR provides polygon coverage for over 1,000 NPL site boundaries produced by EPA's Environmental Photographic Interpretation Center (EPIC) and regional EPA offices.

Date of Government Version: 10/25/2013

Source: EPA

Number of Days to Update: 78

Telephone: Not Reported

Last EDR Contact :04/08/2014

NPL Site Boundaries

Sources:

EPA's Environmental Photographic Interpretation Center (EPIC)
Telephone: 202-566-0690

EPA Region 1
Telephone: 617-918-1102

EPA Region 2
Telephone: 212-637-4293

EPA Region 3
Telephone: 215-814-5418

EPA Region 4
Telephone: 404-562-8681

EPA Region 5
Telephone: 312-353-1063

EPA Region 6
Telephone: 214-655-6659

EPA Region 7
Telephone: 913-551-7247

EPA Region 8
Telephone: 303-312-6118

EPA Region 9
Telephone: 415-947-4579

EPA Region 10
Telephone: 206-553-4479

NPL LIENS: Federal Superfund Liens

Standard Environmental Record Source: Federal NPL

Search Distance: Property

Federal Superfund Liens. Under the authority granted the USEPA by CERCLA of 1980, the USEPA has the authority to file liens against real property in order to recover remedial action expenditures or when the property owner received notification of potential liability. USEPA compiles a listing of filed notices of Superfund Liens.

Date of Government Version: 10/15/1991

Source: EPA

Number of Days to Update: 56

Telephone: 202-564-4267

RECORD SOURCES AND CURRENCY

Last EDR Contact :08/15/2011

ODI: Open Dump Inventory

Standard Environmental Record Source: Other Standard Environmental Records

Search Distance: 0.333 Mile

An open dump is defined as a disposal facility that does not comply with one or more of the Part 257 or Part 258 Subtitle D Criteria.

Date of Government Version: 06/30/1985

Source: Environmental Protection Agency

Number of Days to Update: 39

Telephone: 800-424-9346

Last EDR Contact :06/09/2004

PADS: PCB Activity Database System

Standard Environmental Record Source: Other Standard Environmental Records

Search Distance: Property

PCB Activity Database. PADS Identifies generators, transporters, commercial storers and/or brokers and disposers of PCB's who are required to notify the EPA of such activities.

Date of Government Version: 06/01/2013

Source: EPA

Number of Days to Update: 107

Telephone: 202-566-0500

Last EDR Contact :04/18/2014

PCB TRANSFORMER: PCB Transformer Registration Database

Standard Environmental Record Source: Other Standard Environmental Records

Search Distance: Property

The database of PCB transformer registrations that includes all PCB registration submittals.

Date of Government Version: 02/01/2011

Source: Environmental Protection Agency

Number of Days to Update: 83

Telephone: 202-566-0517

Last EDR Contact :05/02/2014

Proposed NPL: Proposed National Priority List Sites

Standard Environmental Record Source: Federal NPL

Search Distance: 0.333 Mile

A site that has been proposed for listing on the National Priorities List through the issuance of a proposed rule in the Federal Register. EPA then accepts public comments on the site, responds to the comments, and places on the NPL those sites that continue to meet their requirements for listing.

Date of Government Version: 10/25/2013

Source: EPA

Number of Days to Update: 78

Telephone: Not Reported

Last EDR Contact :04/08/2014

RAATS: RCRA Administrative Action Tracking System

Standard Environmental Record Source: Other Standard Environmental Records

Search Distance: Property

RCRA Administration Action Tracking System. RAATS contains records based on enforcement actions issued under RCRA pertaining to major violators and includes administrative and civil actions brought by the EPA. For administration actions after September 30, 1995, data entry in the RAATS database was discontinued. EPA will retain a copy of the database for historical records. It was necessary to terminate RAATS because a decrease in agency resources made it impossible to continue to update the information contained in the database.

Date of Government Version: 04/17/1995

Source: EPA

Number of Days to Update: 35

Telephone: 202-564-4104

RECORD SOURCES AND CURRENCY

Last EDR Contact :06/02/2008

RADINFO: Radiation Information Database

Standard Environmental Record Source: Other Standard Environmental Records

Search Distance: Property

The Radiation Information Database (RADINFO) contains information about facilities that are regulated by U.S. Environmental Protection Agency (EPA) regulations for radiation and radioactivity.

Date of Government Version: 01/09/2014

Source: Environmental Protection Agency

Number of Days to Update: 61

Telephone: 202-343-9775

Last EDR Contact :04/09/2014

RCRA NonGen / NLR: RCRA - Non Generators

Standard Environmental Record Source: Other Standard Environmental Records

Search Distance: Property

RCRAInfo is EPA's comprehensive information system, providing access to data supporting the Resource Conservation and Recovery Act (RCRA) of 1976 and the Hazardous and Solid Waste Amendments (HSWA) of 1984. The database includes selective information on sites which generate, transport, store, treat and/or dispose of hazardous waste as defined by the Resource Conservation and Recovery Act (RCRA). Non-Generators do not presently generate hazardous waste.

Date of Government Version: 03/11/2014

Source: Environmental Protection Agency

Number of Days to Update: 27

Telephone: 703-308-8895

Last EDR Contact :03/13/2014

RCRA-CESQG: RCRA - Conditionally Exempt Small Quantity Generators

Standard Environmental Record Source: Federal RCRA generators list

Search Distance: Property

RCRAInfo is EPA's comprehensive information system, providing access to data supporting the Resource Conservation and Recovery Act (RCRA) of 1976 and the Hazardous and Solid Waste Amendments (HSWA) of 1984. The database includes selective information on sites which generate, transport, store, treat and/or dispose of hazardous waste as defined by the Resource Conservation and Recovery Act (RCRA). Conditionally exempt small quantity generators (CESQGs) generate less than 100 kg of hazardous waste, or less than 1 kg of acutely hazardous waste per month.

Date of Government Version: 03/11/2014

Source: Environmental Protection Agency

Number of Days to Update: 27

Telephone: 703-308-8895

Last EDR Contact :03/13/2014

RCRA-LQG: RCRA - Large Quantity Generators

Standard Environmental Record Source: Federal RCRA generators list

Search Distance: Property

RCRAInfo is EPA's comprehensive information system, providing access to data supporting the Resource Conservation and Recovery Act (RCRA) of 1976 and the Hazardous and Solid Waste Amendments (HSWA) of 1984. The database includes selective information on sites which generate, transport, store, treat and/or dispose of hazardous waste as defined by the Resource Conservation and Recovery Act (RCRA). Large quantity generators (LQGs) generate over 1,000 kilograms (kg) of hazardous waste, or over 1 kg of acutely hazardous waste per month.

Date of Government Version: 03/11/2014

Source: Environmental Protection Agency

Number of Days to Update: 27

Telephone: 703-308-8895

Last EDR Contact :03/13/2014

RCRA-SQG: RCRA - Small Quantity Generators

Standard Environmental Record Source: Federal RCRA generators list

Search Distance: Property

RECORD SOURCES AND CURRENCY

RCRAInfo is EPA's comprehensive information system, providing access to data supporting the Resource Conservation and Recovery Act (RCRA) of 1976 and the Hazardous and Solid Waste Amendments (HSWA) of 1984. The database includes selective information on sites which generate, transport, store, treat and/or dispose of hazardous waste as defined by the Resource Conservation and Recovery Act (RCRA). Small quantity generators (SQGs) generate between 100 kg and 1,000 kg of hazardous waste per month.

Date of Government Version: 03/11/2014

Source: Environmental Protection Agency

Number of Days to Update: 27

Telephone: 703-308-8895

Last EDR Contact :03/13/2014

RCRA-TSDF: RCRA - Treatment, Storage and Disposal

Standard Environmental Record Source: Federal RCRA TSD facilities list

Search Distance: 0.333 Mile

RCRAInfo is EPA's comprehensive information system, providing access to data supporting the Resource Conservation and Recovery Act (RCRA) of 1976 and the Hazardous and Solid Waste Amendments (HSWA) of 1984. The database includes selective information on sites which generate, transport, store, treat and/or dispose of hazardous waste as defined by the Resource Conservation and Recovery Act (RCRA). Transporters are individuals or entities that move hazardous waste from the generator offsite to a facility that can recycle, treat, store, or dispose of the waste. TSDFs treat, store, or dispose of the waste.

Date of Government Version: 03/11/2014

Source: Environmental Protection Agency

Number of Days to Update: 27

Telephone: 703-308-8895

Last EDR Contact :03/13/2014

ROD: Records Of Decision

Standard Environmental Record Source: Federal NPL

Search Distance: 0.333 Mile

Record of Decision. ROD documents mandate a permanent remedy at an NPL (Superfund) site containing technical and health information to aid in the cleanup.

Date of Government Version: 11/25/2013

Source: EPA

Number of Days to Update: 74

Telephone: 703-416-0223

Last EDR Contact :03/11/2014

SCRD DRYCLEANERS: State Coalition for Remediation of Drycleaners Listing

Standard Environmental Record Source: Other Standard Environmental Records

Search Distance: 0.333 Mile

The State Coalition for Remediation of Drycleaners was established in 1998, with support from the U.S. EPA Office of Superfund Remediation and Technology Innovation. It is comprised of representatives of states with established drycleaner remediation programs. Currently the member states are Alabama, Connecticut, Florida, Illinois, Kansas, Minnesota, Missouri, North Carolina, Oregon, South Carolina, Tennessee, Texas, and Wisconsin.

Date of Government Version: 03/07/2011

Source: Environmental Protection Agency

Number of Days to Update: 54

Telephone: 615-532-8599

Last EDR Contact :04/21/2014

SSTS: Section 7 Tracking Systems

Standard Environmental Record Source: Other Standard Environmental Records

Search Distance: Property

Section 7 of the Federal Insecticide, Fungicide and Rodenticide Act, as amended (92 Stat. 829) requires all registered pesticide-producing establishments to submit a report to the Environmental Protection Agency by March 1st each year. Each establishment must report the types and amounts of pesticides, active ingredients and devices being produced, and those having been produced and sold or distributed in the past year.

Date of Government Version: 12/31/2009

Source: EPA

Number of Days to Update: 77

Telephone: 202-564-4203

RECORD SOURCES AND CURRENCY

Last EDR Contact :04/29/2014

TRIS: Toxic Chemical Release Inventory System

Standard Environmental Record Source: Other Standard Environmental Records

Search Distance: Property

Toxic Release Inventory System. TRIS identifies facilities which release toxic chemicals to the air, water and land in reportable quantities under SARA Title III Section 313.

Date of Government Version: 12/31/2011

Source: EPA

Number of Days to Update: 44

Telephone: 202-566-0250

Last EDR Contact :02/26/2014

TSCA: Toxic Substances Control Act

Standard Environmental Record Source: Other Standard Environmental Records

Search Distance: Property

Toxic Substances Control Act. TSCA identifies manufacturers and importers of chemical substances included on the TSCA Chemical Substance Inventory list. It includes data on the production volume of these substances by plant site.

Date of Government Version: 12/31/2006

Source: EPA

Number of Days to Update: 64

Telephone: 202-260-5521

Last EDR Contact :03/28/2014

UMTRA: Uranium Mill Tailings Sites

Standard Environmental Record Source: Other Standard Environmental Records

Search Distance: 0.333 Mile

Uranium ore was mined by private companies for federal government use in national defense programs. When the mills shut down, large piles of the sand-like material (mill tailings) remain after uranium has been extracted from the ore. Levels of human exposure to radioactive materials from the piles are low; however, in some cases tailings were used as construction materials before the potential health hazards of the tailings were recognized.

Date of Government Version: 09/14/2010

Source: Department of Energy

Number of Days to Update: 146

Telephone: 505-845-0011

Last EDR Contact :02/25/2014

US AIRS (AFS): Aerometric Information Retrieval System Facility Subsystem (AFS)

Standard Environmental Record Source: Other Standard Environmental Records

Search Distance: Property

The database is a sub-system of Aerometric Information Retrieval System (AIRS). AFS contains compliance data on air pollution point sources regulated by the U.S. EPA and/or state and local air regulatory agencies. This information comes from source reports by various stationary sources of air pollution, such as electric power plants, steel mills, factories, and universities, and provides information about the air pollutants they produce. Action, air program, air program pollutant, and general level plant data. It is used to track emissions and compliance data from industrial plants.

Date of Government Version: 10/23/2013

Source: EPA

Number of Days to Update: 30

Telephone: 202-564-5962

Last EDR Contact :03/31/2014

US AIRS MINOR: Air Facility System Data

Standard Environmental Record Source: Other Standard Environmental Records

A listing of minor source facilities.

Date of Government Version: 10/23/2013

Source: EPA

Number of Days to Update: 30

Telephone: 202-564-5962

RECORD SOURCES AND CURRENCY

Last EDR Contact :03/31/2014

US BROWNFIELDS: A Listing of Brownfields Sites

Standard Environmental Record Source: Other Standard Environmental Records

Search Distance: 0.333 Mile

Brownfields are real property, the expansion, redevelopment, or reuse of which may be complicated by the presence or potential presence of a hazardous substance, pollutant, or contaminant. Cleaning up and reinvesting in these properties takes development pressures off of undeveloped, open land, and both improves and protects the environment. Assessment, Cleanup and Redevelopment Exchange System (ACRES) stores information reported by EPA Brownfields grant recipients on brownfields properties assessed or cleaned up with grant funding as well as information on Targeted Brownfields Assessments performed by EPA Regions. A listing of ACRES Brownfield sites is obtained from Cleanups in My Community. Cleanups in My Community provides information on Brownfields properties for which information is reported back to EPA, as well as areas served by Brownfields grant programs.

Date of Government Version: 03/20/2014

Source: Environmental Protection Agency

Number of Days to Update: 20

Telephone: 202-566-2777

Last EDR Contact :03/20/2014

US CDL: Clandestine Drug Labs

Standard Environmental Record Source: Other Standard Environmental Records

Search Distance: Property

A listing of clandestine drug lab locations. The U.S. Department of Justice ("the Department") provides this web site as a public service. It contains addresses of some locations where law enforcement agencies reported they found chemicals or other items that indicated the presence of either clandestine drug laboratories or dumpsites. In most cases, the source of the entries is not the Department, and the Department has not verified the entry and does not guarantee its accuracy. Members of the public must verify the accuracy of all entries by, for example, contacting local law enforcement and local health departments.

Date of Government Version: 12/04/2013

Source: Drug Enforcement Administration

Number of Days to Update: 65

Telephone: 202-307-1000

Last EDR Contact :03/04/2014

US ENG CONTROLS: Engineering Controls Sites List

Standard Environmental Record Source: Federal institutional controls / engineering controls registries

Search Distance: Property

A listing of sites with engineering controls in place. Engineering controls include various forms of caps, building foundations, liners, and treatment methods to create pathway elimination for regulated substances to enter environmental media or effect human health.

Date of Government Version: 12/17/2013

Source: Environmental Protection Agency

Number of Days to Update: 14

Telephone: 703-603-0695

Last EDR Contact :03/10/2014

US FIN ASSUR: Financial Assurance Information

Standard Environmental Record Source: Other Standard Environmental Records

Search Distance: Property

All owners and operators of facilities that treat, store, or dispose of hazardous waste are required to provide proof that they will have sufficient funds to pay for the clean up, closure, and post-closure care of their facilities.

Date of Government Version: 02/25/2014

Source: Environmental Protection Agency

Number of Days to Update: 41

Telephone: 202-566-1917

Last EDR Contact :02/14/2014

US HIST CDL: National Clandestine Laboratory Register

Standard Environmental Record Source: Other Standard Environmental Records

Search Distance: Property

RECORD SOURCES AND CURRENCY

A listing of clandestine drug lab locations. The U.S. Department of Justice ("the Department") provides this web site as a public service. It contains addresses of some locations where law enforcement agencies reported they found chemicals or other items that indicated the presence of either clandestine drug laboratories or dumpsites. In most cases, the source of the entries is not the Department, and the Department has not verified the entry and does not guarantee its accuracy. Members of the public must verify the accuracy of all entries by, for example, contacting local law enforcement and local health departments.

Date of Government Version: 09/01/2007

Source: Drug Enforcement Administration

Number of Days to Update: 131

Telephone: 202-307-1000

Last EDR Contact :03/04/2014

US INST CONTROL: Sites with Institutional Controls

Standard Environmental Record Source: Federal institutional controls / engineering controls registries

Search Distance: Property

A listing of sites with institutional controls in place. Institutional controls include administrative measures, such as groundwater use restrictions, construction restrictions, property use restrictions, and post remediation care requirements intended to prevent exposure to contaminants remaining on site. Deed restrictions are generally required as part of the institutional controls.

Date of Government Version: 12/17/2013

Source: Environmental Protection Agency

Number of Days to Update: 14

Telephone: 703-603-0695

Last EDR Contact :03/10/2014

US MINES: Mines Master Index File

Standard Environmental Record Source: Other Standard Environmental Records

Search Distance: Property

Contains all mine identification numbers issued for mines active or opened since 1971. The data also includes violation information.

Date of Government Version: 08/01/2013

Source: Department of Labor, Mine Safety and Health Administration

Number of Days to Update: 28

Telephone: 303-231-5959

Last EDR Contact :03/05/2014

AOC CONCERN: San Gabriel Valley Areas of Concern

Standard Environmental Record Source: State and tribal - equivalent CERCLIS

Search Distance: 0.333 Mile

San Gabriel Valley areas where VOC contamination is at or above the MCL as designated by region 9 EPA office.

Date of Government Version: 03/30/2009

Source: EPA Region 9

Number of Days to Update: 206

Telephone: 415-972-3178

Last EDR Contact :03/24/2014

DOD: Department of Defense Sites

Standard Environmental Record Source: Other Standard Environmental Records

Search Distance: 0.333 Mile

This data set consists of federally owned or administered lands, administered by the Department of Defense, that have any area equal to or greater than 640 acres of the United States, Puerto Rico, and the U.S. Virgin Islands.

Date of Government Version: 12/31/2005

Source: USGS

Number of Days to Update: 62

Telephone: 888-275-8747

Last EDR Contact :04/18/2014

INDIAN RESERV: Indian Reservations

Standard Environmental Record Source: Other Standard Environmental Records

Search Distance: Property

RECORD SOURCES AND CURRENCY

This map layer portrays Indian administered lands of the United States that have any area equal to or greater than 640 acres.

Date of Government Version: 12/31/2005

Source: USGS

Number of Days to Update: 34

Telephone: 202-208-3710

Last EDR Contact :04/18/2014

PWS: Public Water System Data

Standard Environmental Record Source: Other Standard Environmental Records

Search Distance: Property

This Safe Drinking Water Information System (SDWIS) file contains public water systems name and address, population served and the primary source of water

Date of Government Version: 04/12/2007

Source: EPA

Number of Days to Update: N/A

Telephone: Not Reported

Last EDR Contact :03/10/2014

RECORD SOURCES AND CURRENCY

HISTORICAL USE RECORDS

RGA LF: Recovered Government Archive Solid Waste Facilities List

Standard Environmental Record Source: Exclusive Recovered Govt. Archives

Search Distance: Property

The EDR Recovered Government Archive Landfill database provides a list of landfills derived from historical databases and includes many records that no longer appear in current government lists. Compiled from Records formerly available from the Department of Resources Recycling and Recovery in California.

Date of Government Version: Not Reported

Source: Department of Resources Recycling and Recovery

Number of Days to Update: 196

Telephone: Not Reported

Last EDR Contact :06/01/2012

RGA LUST: Recovered Government Archive Leaking Underground Storage Tank

Standard Environmental Record Source: Exclusive Recovered Govt. Archives

Search Distance: Property

The EDR Recovered Government Archive Leaking Underground Storage Tank database provides a list of LUST incidents derived from historical databases and includes many records that no longer appear in current government lists. Compiled from Records formerly available from the State Water Resources Control Board in California.

Date of Government Version: Not Reported

Source: State Water Resources Control Board

Number of Days to Update: 182

Telephone: Not Reported

Last EDR Contact :06/01/2012

EDR MGP: EDR Proprietary Manufactured Gas Plants

Standard Environmental Record Source: Former manufactured Gas Plants

Search Distance: 0.333 Mile

The EDR Proprietary Manufactured Gas Plant Database includes records of coal gas plants (manufactured gas plants) compiled by EDR's researchers. Manufactured gas sites were used in the United States from the 1800's to 1950's to produce a gas that could be distributed and used as fuel. These plants used whale oil, rosin, coal, or a mixture of coal, oil, and water that also produced a significant amount of waste. Many of the byproducts of the gas production, such as coal tar (oily waste containing volatile and non-volatile chemicals), sludges, oils and other compounds are potentially hazardous to human health and the environment. The byproduct from this process was frequently disposed of directly at the plant site and can remain or spread slowly, serving as a continuous source of soil and groundwater contamination.

Date of Government Version: 08/28/2009

Source: EDR, Inc.

Number of Days to Update: 55

Telephone: Not Reported

Last EDR Contact :11/30/2012

EDR US Hist Auto Stat: EDR Exclusive Historic Gas Stations

Standard Environmental Record Source: Historical Gas Stations

Search Distance: 0.25 Mile

EDR has searched selected national collections of business directories and has collected listings of potential gas station/filling station/service station sites that were available to EDR researchers. EDR's review was limited to those categories of sources that might, in EDR's opinion, include gas station/filling station/service station establishments. The categories reviewed included, but were not limited to gas, gas station, gasoline station, filling station, auto, automobile repair, auto service station, service station, etc. This database falls within a category of information EDR classifies as "High Risk Historical Records", or HRHR. EDR's HRHR effort presents unique and sometimes proprietary data about past sites and operations that typically create environmental concerns, but may not show up in current government records searches.

Date of Government Version: 02/20/2007

Source: EDR, Inc.

Number of Days to Update: 42

Telephone: Not Reported

Last EDR Contact :02/21/2007

EDR US Hist Cleaners: EDR Exclusive Historic Dry Cleaners

Standard Environmental Record Source: Historical Dry Cleaners

RECORD SOURCES AND CURRENCY

Search Distance: 0.25 Mile

EDR has searched selected national collections of business directories and has collected listings of potential dry cleaner sites that were available to EDR researchers. EDR's review was limited to those categories of sources that might, in EDR's opinion, include dry cleaning establishments. The categories reviewed included, but were not limited to dry cleaners, cleaners, laundry, laundromat, cleaning/laundry, wash & dry etc. This database falls within a category of information EDR classifies as "High Risk Historical Records", or HRHR. EDR's HRHR effort presents unique and sometimes proprietary data about past sites and operations that typically create environmental concerns, but may not show up in current government records searches.

Date of Government Version: 02/20/2007

Source: EDR, Inc.

Number of Days to Update: 42

Telephone: Not Reported

Last EDR Contact :02/21/2007

RECORD SOURCES AND CURRENCY

TOPOGRAPHIC INFORMATION

USGS 7.5' Digital Elevation Model (DEM)

Source: United States Geologic Survey

EDR acquired the USGS 7.5' Digital Elevation Model in 2002 and updated it in 2006. The 7.5' minute DEM corresponds to the USGS 1:24,000- and 1:25,000-scale topographic quadrangle maps. The DEM provides elevation data with consistent elevation units and projection.

HYDROLOGIC INFORMATION

Flood Zone Data: This data, available in select counties across the country, was obtained by EDR in 1999 from the Federal Emergency Management Agency (FEMA). Data depicts 100-year and 500-year flood zones as defined by FEMA.

NWI: National Wetlands Inventory. This data, available in select counties across the country, was obtained by EDR in 2002 and 2005 from the U.S. Fish and Wildlife Service.

HYDROGEOLOGIC INFORMATION

AQUIFLOW[®] Information System

Source: EDR proprietary database of groundwater flow information

EDR has developed the AQUIFLOW[®] Information System (AIS) to provide data on the general direction of groundwater flow at specific points. EDR has reviewed reports submitted to regulatory authorities at select sites and has extracted the date of the report, hydrogeologically determined groundwater flow direction and depth to water table information.

GEOLOGIC INFORMATION

STATSGO: State Soil Geographic Database

Source: Department of Agriculture, Natural Resources Conservation Services. The U.S. Department of Agriculture's (USDA) Natural Resources Conservation Service (NRCS) leads the national Conservation Soil Survey (NCSS) and is responsible for collecting, storing, maintaining and distributing soil survey information for privately owned lands in the United States. A soil map in a soil survey is a representation of soil patterns in a landscape. Soil maps for STATSGO are compiled by generalizing more detailed (SSURGO) soil survey maps.

SSURGO: Soil Survey Geographic Database

Source: Department of Agriculture, Natural Resources Conservation Services (NRCS)

Telephone: 800-672-5559

SSURGO is the most detailed level of mapping done by the Natural Resources Conservation Services, mapping scales generally range from 1:12,000 to 1:63,360. Field mapping methods using national standards are used to construct the soil maps in the Soil Survey Geographic (SSURGO) database. SSURGO digitizing duplicates the original soil survey maps. This level of mapping is designed for use by landowners, townships and county natural resource planning and management.

STREET AND ADDRESS INFORMATION

© 2006 Tele Atlas North America, Inc. All rights reserved. This material is proprietary and the subject of copyright protection and other intellectual property rights owned by or licensed to Tele Atlas North America, Inc. The use of this material is subject to the terms of a license agreement. You will be held liable for any unauthorized copying or disclosure of this material.



Appendix 12 - Summary Resume



SHERWOOD LOVEJOY, JR., P.G., R.E.A., C.E.I., C.E.C., C.M.A., C.M.I.
Principal Consulting Hydrogeologist / Registered Environmental Assessor

Years of Experience with This Firm: 22 with Other Firms: 9

Education: Degree(s) / Year / Specialization:

- M.S., 1993, Environmental Science and Management, University of San Francisco
- B.A., 1982, Geology, University of Rhode Island, Kingston, Rhode Island
- B.S., 1981, Zoology, University of Rhode Island, Kingston, Rhode Island
- Graduate Studies, 1982 - 1983 Hydrology, Geophysics, Advanced Structural Geology and Geochemistry, University of Maryland, College Park, Maryland

Active Registrations:

- Professional Geologist #TN-1566, State of Tennessee
- Professional Geologist #PG-2166, State of Wyoming
- Registered Environmental Assessor # REA (I)-03171, State of California
- General Engineering Contractor's (Class A) #540389, State of California
- Class A - Hazardous Waste Removal Certification #540389, State of California
- Well Driller License (C-57), #540389, State of California
- Certified Environmental Inspector #6331, National Registration for EAA,
- Certified Environmental Consultant, #6331, National Registration for EAA
- Certified Mold Assessor, #6331, National Registration for EAA
- Certified Mold Inspector, #6331, National Registration for EAA
- 40 Hour OSHA and 8 Hour OSHA Management Training

Experience and Qualifications:

- 1991-Present - Principal Consulting Hydrogeologist, The Consulting Group (TCG)
- 1994 -1995 - President/Principal Hydrogeologist, MRD - Environmental Services, Inc.
- 1990 -1991 - President/CEO/Principal Hydrogeologist, Hawaiian Geologic Resources, Inc.
- 1988 -1991 - President/CEO/Principal Hydrogeologist, Western Geologic Resources, Inc.
 - Environmental Site Investigation & Assessment
 - Remediation Strategy Development
 - Facility Demolition/Plant Reclamation Strategy Development and Oversight
 - Underground Tank Compliance & Soil Remediation of Fuel Contamination
 - Demolition/Reconstruction Management and Oversight
 - Hydrogeological Assessment and Modeling
 - Groundwater Monitor Well Installation, Sampling, and Monitoring
 - Chemical Stabilization of Metals and pH in Soil
 - Mine Audits, Investigations, Reclamation Studies, and Reclamation Design
 - Regulatory Liaison, Negotiation, and Site Closure
 - Construction Management and Contractor Oversight

Mr. Lovejoy heads TCG's surface and subsurface contamination investigation and remediation program. Clients are well represented by Mr. Lovejoy's extensive experience and expertise in the latest soil and groundwater investigation and remediation techniques and methods. In addition, clients benefit as they are skillfully represented during regulatory agency interaction, negotiation and permitting.