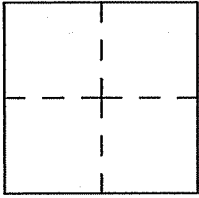


CORNER RECORD

Document number 01-045543 APN 11-194-01

City of SAN RAFAEL County of MARIN, California

Brief Legal Description 1558 D.R. 275 AS ESTABLISHED AND SHOWN UPON RECORD OF SURVEY, 16 D.S. 3.



CORNER TYPE

Government Corner Control
Meander Property
Rancho Other
Date of Survey SEPTEMBER, 2001

COORDINATES
(Optional)

N. _____
E. _____
Zone _____ Datum _____
Elev. _____

Corner--- Left as found found and tagged Established Reestablished Rebuilt


Identification and type of corner found: Evidence used to identify or procedure used to establish or reestablish the corner:
FOUND 3/4" IRON PIPE, L.S. 2535, AND ORIGINAL SURVEY CONTROL POINTS
AS SHOWN UPON RECORD OF SURVEY, 16 D.S. 3, MARIN COUNTY RECORDS.

A description of the physical condition of the monument as found and as set or reset.
ORIGINAL SURVEY CONTROL FOUND PER 16 D.S. 3 IS UNDISTURBED, AND MEASURES PER RECORD DISTANCES.
MONUMENTS SET TO ESTABLISH CORNERS ARE 5/8" REINFORCING BARS WITH PLASTIC CAP, L.S. 7744.

SURVEYOR'S STATEMENT

This Corner Record was prepared by me or under my direction in conformance with the Land Surveyor's Act on September 26, 2001.


Signed Steven W. Flatland L.S. or R.C.E. Number 7744



COUNTY SURVEYOR'S STATEMENT

This Corner Record was received NOVEMBER 13, 2001 and examined and filed NOVEMBER 15, 2001.

Signed _____ Title DEPUTY



County Surveyor's Comment _____

FIFTH AVENUE

NOT TO SCALE

FOUND ORIGINAL CONTROL POINT,
CONCRETE NAIL, PER 16 D.S. 3

BASIS OF BEARINGS
N 81°20'52" W 147.54' M&R

FOUND 3/4" IRON PIPE,
L.S. 2535, PER 16 D.S. 3

N 83°03'54" W 84.00'

58.3'

S 06°56'06" W 80.00'

LANDS OF BURTT
D.N. 01-045543
A.P.N. 011-194-01

S 08°49'51" W 79.82'

N 83°13'31" W 81.36'

RECORD OF SURVEY
16 D.S. 3

G STREET

F STREET

NOTES:

- FOUND 3/4" IRON PIPE, L.S. 2535
- SET 5/8" REBAR WITH PLASTIC CAP, L.S. 7744
- M MEASURED DISTANCE
- R RECORD DISTANCE

SURVEY CONTROL LINE PER 16 D.S. 3

FOURTH STREET

