

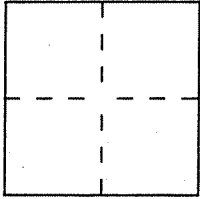
CORNER RECORD

Document Number A.P.N. 011-084-42

City of SAN RAFAEL

County of MARIN, California

Brief Legal Description PARCEL 'B' PER S O.S. 9



CORNER TYPE

Government Corner Control
Meander Property
Rancho Other
Date of Survey 1-25-00

COORDINATES (Optional)

N. _____
E. _____
Zone _____ Datum _____
Elev. _____

Corner — Left as found Found and tagged Established Reestablished Rebuilt

Identification and type of corner found: Evidence used to identify or procedure used to establish or reestablish the corner:

= SEE OVER =


A description of the physical condition of the monument as found and as set or reset:

= SEE OVER =

SURVEYOR'S STATEMENT

This Corner Record was prepared by me or under my direction in conformance with the Land Surveyors' Act on June 20 2000

Signed David Contreras L.S. or R.C.E. Number 5065



COUNTY SURVEYOR'S STATEMENT


This Corner Record was received JUNE 28 2000 and examined

and filed 7 JULY 6, 2000

Signed John M. Wooley Title DEPUTY



County Surveyor's Comment _____



A.P.N. 011-051-02
CITY OF SAN RAFAEL

N 19° 58' 00" W
94.90'

S 15° 13' 00" E
4.99'

A.P.N. 011-084-42
LANDS OF WESTCOM

O.R. 2000 - 008266

PARCEL B - 5 O.S. 9

S 19° 58' 00" E

52.80'
100.00'

A.P.N. 011-084-41
CITY OF SAN RAFAEL

S 87° 44' 23" W
52.49'

N 87° 44' 23" E
52.49'

A.P.N. 011-051-27
CITY OF SAN RAFAEL

5 O.S. 9

- = FOUND 3/4" IRON PIPE, NO TAG
- = FOUND 3/4" IRON PIPE, L.S. 3135
- = SET 1/2" IRON PIPE, PLASTIC PLUG, L.S. 5065