



JERRICO ASSOCIATES

SUITE 27
77 MARK DRIVE
SAN RAFAEL, CA 94903

7418

CORNER RECORD

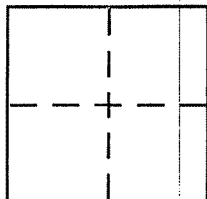
Document Number 11-033-16

City of San Rafael

County of Marin

California

Brief Legal Description Lot 1 Chula Vista Terrace 4 RM 27



CORNER TYPE

Government Corner Control
 Meander Property
 Rancho Other
 Date of Survey Jan. 2 2001

COORDINATES (Optional)

N. _____
 E. _____
 Zone _____ NAD27 NAD83
 NAD83 Epoch _____
 Elev. _____
 Vert. Datum: NGVD29 NAVD88
 Meas. Units: Metric Imperial

Corner - Left as found Found and tagged Established Reestablished Rebuilt

Identification and type of corner found: Evidence used to identify or procedure used to establish or reestablish the corner:
Found old hubs at the westerly line of Lots 1,4,5,
Chula Vista Terrace, in 1983 (M-6456)


A description of the physical condition of the monument as found and as set or reset: _____

A Set reference point to front corner.

SURVEYOR'S STATEMENT

This Corner Record was prepared by me or under my direction in conformance with the Land Surveyor's Act on January 2 2001

Signed [Signature] P.L.S. or R.C.E. No. LS 3887



COUNTY SURVEYOR'S STATEMENT


This Corner Record was received January 9, 2001

and examined and filed January 11, 2001

Signed [Signature] P.L.S. or R.C.E. No. 7128

Title Deputy

County Surveyor's Comment _____



S-7418

