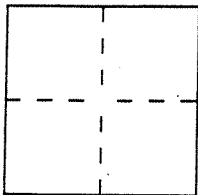


**CORNER RECORD**Document Number I.N. 96-22597City of San RafaelCounty of MARIN

, California

Brief Legal Description Lot Three, Meadow Glen Sub. Two; Book 7 of Maps, at Page 21**CORNER TYPE**

Government Corner ☐ Control ☐  
 Meander ☐ Property ☒  
 Rancho ☐ Other ☐  
 Date of Survey 14 July 1998

**COORDINATES  
(Optional)**

N. \_\_\_\_\_  
 E. \_\_\_\_\_  
 Zone \_\_\_\_\_ Datum \_\_\_\_\_  
 Elev. \_\_\_\_\_

Corner — Left as found ☒ Found and tagged ☐ Established ☒ Reestablished ☐ Rebuilt ☐

Identification and type of corner found: Evidence used to identify or procedure used to establish or reestablish the corner:

Ⓐ Found Mag. Nail set above original iron pipe monument per J. Brunner, Jr., Corner

Record - dated 11 February 1998

Ⓑ Found iron spike set above and in. original iron pipe monument per J. Brunner, Jr.,

Corner Record - dated 11 February 1998.

A description of the physical condition of the monument as found and as set or reset: \_\_\_\_\_


Ⓒ Set lead plug with bronze nail and tag "LS 4794" in fence corner footing, 1.4' below surface.

Ⓓ Set 3/4" I.D. galvanized iron pipe, (1/2 meter long), with plastic plug "PLS 4794"

**SURVEYOR'S STATEMENT**

This Corner Record was prepared by me or under my direction in conformance with the Land Surveyors' Act on 14 July 1998.

Signed [Signature] L.S. or R.C.E. Number LS 4794

**COUNTY SURVEYOR'S STATEMENT**


This Corner Record was received JULY 17 1998 and examined

and filed JULY 21 1998.

Signed [Signature] Title DEPUTY



County Surveyor's Comment \_\_\_\_\_



PHILLIP A. DANSKIN  
& ASSOCIATES  
LAND SURVEYORS

SURVEY NO 488

FIFTH AVE.

FOR: HOWARD HILL  
#31 RAY COURT  
SAN RAFAEL, CA

6-M-93

CITY OF SAN RAFAEL  
CITY LIMITS N34°21'E 429.43' 296.43'

RAY COURT

