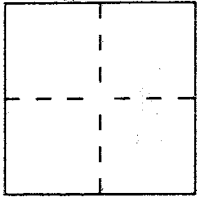


CORNER RECORD

Document Number _____
 City of SAN RAFAEL County of MARIN, California
 Brief Legal Description LOT 46, 9 MAPS 13

**CORNER TYPE**

Government Corner ☐ Control ☐
 Meander ☐ Property ☒
 Rancho ☐ Other ☐
 Date of Survey 2-23-95

**COORDINATES
(Optional)**

N. _____
 E. _____
 Zone _____ Datum _____
 Elev. _____

Corner — Left as found ☐ Found and tagged ☐ Established ☒ Reestablished ☐ Rebuilt ☐

Identification and type of corner found: Evidence used to identify or procedure used to establish or reestablish the corner:

SEE OVER


A description of the physical condition of the monument as found and as set or reset:

SEE OVER

SURVEYOR'S STATEMENT

This Corner Record was prepared by me or under my direction in conformance with
 the Land Surveyors' Act on FEB 25 19 95


Signed David Montes L.S. or R.C.E. Number 5065

**COUNTY SURVEYOR'S STATEMENT**

This Corner Record was received 2-28 19 95 and examined
 and filed 2-28 19 95.

Signed Robert Darrell Beaumont Title DES

County Surveyor's Comment _____



RIDGEWOOD DRIVE

SCALE
1" = 20'

VISTA WOOD WAY

CRESTWOOD
DRIVE

LOT
46

LOT
47

LOT
31

LOT
30

SET 3/4" IRON PIPES
W/ PLASTIC PLUG L.S. SOLBS

SET CLASS
IN CONCRETE
CURB

S 60° 45' E
65.00'

560°45' E
45.00'

$$R = \frac{V}{A}$$
$$\Delta = 90^\circ$$
$$A = 31.416$$

(.00.052), 510.052 M, 510.62 g

25.00

20.

529015' M	80.00'
-----------	--------

5	2905	W
---	------	---

152

6.67
20.00