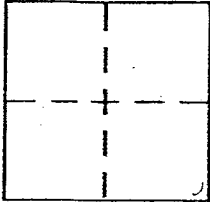


**CORNER RECORD**

Document Number A.P.N. 9-042-01  
County of Marin, California

City of San Rafael

Brief Legal Description Lot 1 Marina Vista 6 RM 4



**CORNER TYPE**

Government Corner  Control   
Meander  Property   
Rancho  Other   
Date of Survey \_\_\_\_\_

**COORDINATES (Optional)**

N. \_\_\_\_\_  
E. \_\_\_\_\_  
Zone \_\_\_\_\_ NAD27  NAD83   
NAD83 Epoch \_\_\_\_\_  
Elev. \_\_\_\_\_  
Vert. Datum: NGVD29  NAVD88   
Meas. Units: Metric  Imperial

Corner - Left as found  Found and tagged  Established  Reestablished  Rebuilt

Identification and type of corner found: Evidence used to identify or procedure used to establish or reestablish the corner:  
Found 1/2" iron pipe - no tag and nail and tag "RCE 10754" on the northerly right-of-way of Summit Avenue; Found 1/2" iron pipe and tag "LS 5814" on the northwesterly and southwesterly corners of Lot 24.


A description of the physical condition of the monument as found and as set or reset: \_\_\_\_\_

Set 3/4" iron pipe and tag "RCE 18221" at the northeasterly and southeasterly property corners.

**SURVEYOR'S STATEMENT**

This Corner Record was prepared by me or under my direction in conformance with the Land Surveyor's Act on MAY 28 2002

Signed [Signature] PLS or R.C.E. No. 18221




**COUNTY SURVEYOR'S STATEMENT**

This Corner Record was received MAY 31, 2002

and examined and filed JUNE 5, 2002

Signed [Signature] PLS or R.C.E. No. 7128

Title DEPUTY



County Surveyor's Comment \_\_\_\_\_

# POINT SAN PEDRO ROAD

FOUND 1/2" I.P.  
NO TAG

A = 124°55'00"  
R = 15.00'  
L = 32.703'

MARINA VISTA  
6 RM 4  
LOT 1

15 SUMMIT AVENUE  
LANDS OF LENC

SUMMIT AVENUE

LOT 2

LOT 3

MARINA VISTA  
CANAL

FOUND NAIL AND  
TAG "RCE 10754"  
IN TOP OF FENCE  
NO RECORD

9.95'

LOT 20

LOT 21

A = 67°46'00"  
R = 15.00'  
L = 17.74'

N 50°40'00" E 165.692'


40.00'  
N 39°20'00" W

A = 77°14'00"  
R = 20.00'  
L = 26.96'

LOT 23

N 26°34'00" W  
106.972'  
26.949'

LOT 24



**LEGEND**

- FOUND 3/4" I.P. AND TAG "L.S. 5814" UNLESS NOTED OTHERWISE
- SET 1/2" REBAR WITH PLASTIC CAP STAMPED "RCE 18221"

**NOTE:**

ALL DIMENSIONS SHOWN HEREON ARE PER 6 RM 4 UNLESS NOTED OTHERWISE

## EXHIBIT "A"



**IL SCHWARTZ ASSOCIATES, INC.®**  
CIVIL ENGINEERING AND LAND SURVEYING