

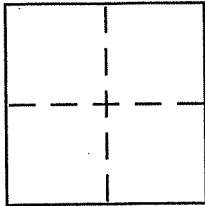
CORNER RECORD

Document Number APN 007-024-19

City of San Anselmo

County of Marin, California

Brief Legal Description Por. Lots 157 & 158 of 2 M 91 Per 2005 M 13



CORNER TYPE

Government Corner Control
Meander Property
Rancho Other
Date of Survey April 15, 2009

COORDINATES (Optional)

N. _____
E. _____
Zone _____ NAD27 NAD83
NAD83 Epoch _____
Elev. _____
Vert. Datum: NGVD29 NAVD88
Meas. Units: Metric Imperial

Corner - Left as found Found and tagged Established Reestablished Rebuilt

Identification and type of corner found: Evidence used to identify or procedure used to establish or reestablish the corner:

See sheet 2 of 2
Page

A description of the physical condition of the monument as found and as set or reset:

See page 2 of 2

SURVEYOR'S STATEMENT

This Corner Record was prepared by me or under my direction in conformance with the Land Surveyor's Act on 8/10/2009

Signed [Signature] P.L.S or R.C.E. No. 6784



COUNTY SURVEYOR'S STATEMENT


This Corner Record was received 8-14-2009

and examined and filed 8-18-2009

Signed [Signature] P.L.S or R.C.E. No. 7128

Title COUNTY SURVEYOR

County Surveyor's Comment _____



2 M A P S 9 1
158

APN 007-024-18

N75°25'00"E 171.57'

APN 007-024-19

N32°31'00"W
46.00'
SCENIC AVENUE
(40' WIDE)

N73°39'00"W
45.90'

APN 007-024-20

44.00'
S67°14'00"W 124.30'

80.30'

S19°22'00"E
45.90'

S31°13'00"E
4.10'

HUMBOLDT AVENUE (40' WIDE)
(FORMERLY PROSPECT AVENUE)

158
157
2005 MAPS 13

REFERENCE

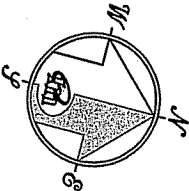
[A] RECORD OF SURVEY, LANDS OF NAKAYAMA FILED FOR RECORD JANUARY 18, 2005 IN BOOK 2005 OF MAPS, AT PAGE 13, MARIN COUNTY RECORDS.

LEGEND


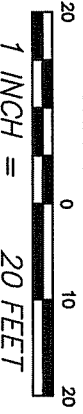
- FOUND REBAR AND CAP, PLS. 6784 PER [A]
- SET 5/8" REBAR WITH CAP, PLS 6784

NOTE
RECORD=MEASURED

CORNER RECORD



GRAPHIC SCALE



MERIDIAN SURVEYING ENGINEERING, INC.
1812 UNION STREET
SAN FRANCISCO, CA 94123
(415) 440-4131
04104
777 GRAND AVENUE, SUITE 202
SAN RAFAEL, CA 94901
(415) 486-6450
info@meridiansurvey.com