



JERRICO ASSOCIATES

SUITE 27  
77 MARK DRIVE  
SAN RAFAEL, CA 94903

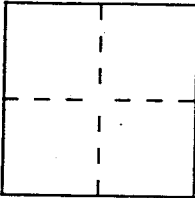
6992

# CORNER RECORD

Document Number 7-191-06

City of San Anselmo County of Marin, California

Brief Legal Description Lands of Jacobson & Sandvig 91-6518



### CORNER TYPE

Government Corner  Control   
Meander  Property   
Rancho  Other   
Date of Survey Jan 10, 1994

### COORDINATES (Optional)

N. \_\_\_\_\_  
E. \_\_\_\_\_  
Zone \_\_\_\_\_ Datum \_\_\_\_\_  
Elev. \_\_\_\_\_

Corner — Left as found  Found and tagged  Established  Reestablished  Rebuilt


Identification and type of corner found: Evidence used to identify or procedure used to establish or reestablish the corner:  
Survey control line run in 10-07-92 found old  
hub and RE 3230 as SW cor Lot 18 Rosenthal Tr  
Sub. # 3

A description of the physical condition of the monument as found and as set or reset: \_\_\_\_\_  
Request by owner to re-establish said point due to ..... someone  
pulling up points. Upon inspection, we found rebar set by pine stake.  
Old hub gone. Reset #5 rebar and cap LS 3887 from our ties.

### SURVEYOR'S STATEMENT

This Corner Record was prepared by me or under my direction in conformance with  
the Land Surveyors' Act on Jan 10 1994.


Signed JEB Brunner L.S. or R.C.E. Number LS 3887



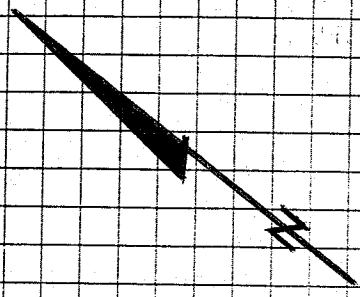
### COUNTY SURVEYOR'S STATEMENT

This Corner Record was received January 25 1994 and examined  
and filed 1-26 1994.

Signed RFB Title DES



County Surveyor's Comment \_\_\_\_\_



REDWOOD ROAD

OAK AVE

SW COR LOT 18

Rosenthal Tract Sub 3, Sunnyside Tract R.M. Bk. 2 Pg. 58

Shown as found old hub by Lygren in 1969 per 8 OS 43

