

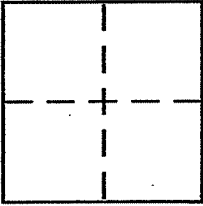
CORNER RECORD

Document Number 007-141-14

City of San Anselmo

County of Marin, California

Brief Legal Description Parcel 2 2007 Maps 95, Marin Co. Records



CORNER TYPE

Government Corner Control
Meander Property
Rancho Other
Date of Survey 8/16 & 26/2010

COORDINATES (Optional)

N. _____
E. _____
Zone _____ NAD27 NAD83
NAD83 Epoch _____
Elev. _____
Vert. Datum: NGVD29 NAVD88
Meas. Units: Metric Imperial


Corner - Left as found Found and tagged Established Reestablished Rebuilt

Identification and type of corner found: Evidence used to identify or procedure used to establish or reestablish the corner:
Reestablish a portion of the Easterly line of Parcel 2 of 2007 Maps 95 (see also 2003 Maps 265) from existing found monumentation of said referred maps. see reverse side for details.

A description of the physical condition of the monument as found and as set or reset: set 1/2" rebar with yellow plastic cap attached at top of rebar with the top of rebar driven flush to surrounding grade. cap is stamped "Scranton, PLS 5379" see Reverse side for specific locations of points set along said Easterly line.


SURVEYOR'S STATEMENT

This Corner Record was prepared by me or under my direction in conformance with the Land Surveyor's Act on August 30th 2010
Signed Douglas J. Scranton P.L.S or R.C.E. No. PLS 5379



COUNTY SURVEYOR'S STATEMENT

This Corner Record was received AUGUST 30, 2010
and examined and filed SEPTEMBER 21, 2010
Signed _____ P.L.S or R.C.E. No. 7128
Title COUNTY SURVEYOR



County Surveyor's Comment _____

By: Petaluma, Ca
Prepared
DJ SCRANTON SURVEYING

