

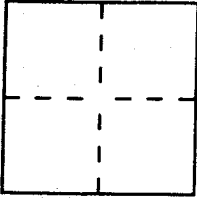
CORNER RECORD

Document Number _____

City of SAN ANSELMO

County of MARIN, California

Brief Legal Description APN 7-131-58459



CORNER TYPE

Government Corner Control
 Meander Property
 Rancho Other
 Date of Survey OCTOBER 13, 1992

COORDINATES (Optional)

N. _____
 E. _____
 Zone _____ Datum _____
 Elev. _____

Corner — Left as found Found and tagged Established Reestablished Rebuilt

Identification and type of corner found: Evidence used to identify or procedure used to establish or reestablish the corner:
SOUTHEAST CORNER OF THE LAND SHOWN ON "RECORD-OF-SURVEY WESTERLY LINE OF ALBEDI, ETC" 24 O.S. 27. USING EXISTING POINTS, AND DIMENSIONS SHOWN AS (A/D), I RESET HUB WITH REBAR AND CAP.

A description of the physical condition of the monument as found and as set or reset: HUB AT SE CORNER WAS DESTROYED DUE TO CONSTRUCTION. HUB REPLACED WITH 1/2 REBAR WITH CAP STAMPED L.S. 5767

SURVEYOR'S STATEMENT

This Corner Record was prepared by me or under my direction in conformance with the Land Surveyors' Act on OCTOBER 22 1992.


Signed Michael A. Brogan L.S. or R.C.E. Number LS 5767

COUNTY SURVEYOR'S STATEMENT

This Corner Record was received 11/2 1992 and examined and filed 11/2/92 1992.

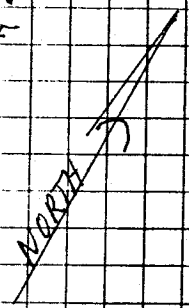
Signed _____ Title _____

County Surveyor's Comment _____



DIMENSIONS IN FEET AND DECIMALS THEREOF

APN 7-131-58 & 59



(S 20° 54' 47" E)

FD. 2" x 4" & L.S. 4402

(S 22° 16' 05" E)
(56.51)

[CORNER RESET]
1/2" REBAR & CAP
L.S. 5767

USED 99.95 AS
SHOWN 24 O.S. 27

(N 73° 13' 30" E)
(54.99)

FD OLD HUB
(& L.S. 4402

(N 83° 30' 30" E)
(100.00)

FD. REBAR & CAP
L.S. 4402

() = ANRIG & DOYLE
SURVEY MAP # 80-644 AS
SHOWN ON 24 O.S. 27

USED ANRIG & DOYLE DIMENSIONS
AS SHOWN AS (A/D) ON 24 O.S. 27
EXCEPT AS NOTED