

# CORNER RECORD



JERRICO ASSOCIATES  
SUITE 27  
77 MARK DRIVE  
SAN RAFAEL, CA 94903

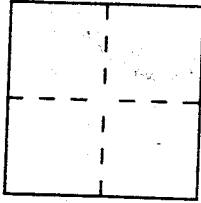
7239

City of San Anselmo

Document Number 7-023-04

County of Marin, California

Brief Legal Description Lot 53 Amended map No. 2 of the Bush Tract 22 R.M. 91



### CORNER TYPE

Government Corner  Control   
Meander  Property   
Rancho  Other   
Date of Survey April 1 1997

### COORDINATES (Optional)

N. \_\_\_\_\_  
E. \_\_\_\_\_  
Zone \_\_\_\_\_ Datum \_\_\_\_\_  
Elev. \_\_\_\_\_

Corner — Left as found  Found and tagged  Established  Reestablished  Rebuilt

Identification and type of corner found: Evidence used to identify or procedure used to establish or reestablish the corner:

Found points along San Anselmo Avenue per  
(22 PM 82) and (33 OS 71) and (23 OS 97)

see sketch on back.


- A Found plug/tag LS 2738 in S/W.
- B Found plug/tag LS 4402 in S/W
- D Found plug/tag LS 3887 in conc.
- E Found 3/4" IP, no tag.

- A description of the physical condition of the monument as found and as set or reset:
- W Set nail and LS 3887 tag on top of conc. retaining wall.
  - X Set re-bar and cap LS 3887.
  - Y Set re-bar and cap LS 3887 @ angle/pt. base of conc/rock wall.
  - Z Set nail and LS 3887 tag in conc. landing.

### SURVEYOR'S STATEMENT

This Corner Record was prepared by me or under my direction in conformance with the Land Surveyors' Act on April 1 1997.


Signed [Signature] L.S. or R.C.E. Number LS 3887



### COUNTY SURVEYOR'S STATEMENT

This Corner Record was received APRIL 10 1997 and examined and filed APRIL 11 1997.

Signed [Signature] Title Deputy



County Surveyor's Comment \_\_\_\_\_  
\_\_\_\_\_  
\_\_\_\_\_

