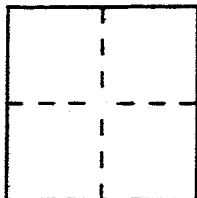


CORNER RECORD

Document Number A.P. # 6-083-24

City of SAN ANSELMO County of MARIN, California

Brief Legal Description LOT 141 OF "ROSS VALLEY PARK", 1 P.M. 130



CORNER TYPE

Government Corner ☐ Control ☐
Meander ☐ Property ☒
Rancho ☐ Other ☐
Date of Survey _____

COORDINATES (Optional)

N. _____
E. _____
Zone _____ Datum _____
Elev. _____

Corner — Left as found ☐ Found and tagged ☐ Established ☐ Reestablished ☒ Rebuilt ☐

Identification and type of corner found: Evidence used to identify or procedure used to establish or reestablish the corner:

A description of the physical condition of the monument as found and as set or reset: SET 3/4" IRON PIPE w/ TAG R.C.E. 18221 FOR THE NORTHEAST AND NORTHWEST LOT CORNERS AS SHOWN ON "ROSS VALLEY PARK", BOOK 1 OF RECORD MAPS AT PAGE 130, MARIN COUNTY RECORDS.

SURVEYOR'S STATEMENT

This Corner Record was prepared by me or under my direction in conformance with the Land Surveyors' Act on APRIL 1 1993.


Signed [Signature] L.S. or R.C.E. Number 18221


COUNTY SURVEYOR'S STATEMENT

This Corner Record was received APRIL 6 1993 and examined and filed 4-8 1993.

Signed [Signature] Title DCI

County Surveyor's Comment _____





- FOUND 3/4" IRON PIPE
RCE 15945
- Δ FOUND LEAD & TAG
RCE 15945
- SET 3/4" IRON PIPE
RCE 18221