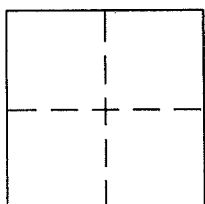


# CORNER RECORD

Document Number A.P.N. 006-082-41City of SAN ANSELMOCounty of MARIN, CaliforniaBrief Legal Description PARCELS ONE AND TWO AS SHOWN ON THE RECORD OF SURVEY MAPFILED MAY 3, 2004, IN BOOK 2004 OF MAPS AT PAGE 110, MARIN COUNTY RECORDS

## CORNER TYPE

Government Corner ☐ Control ☐  
Meander ☐ Property ☒  
Rancho ☐ Other ☐  
Date of Survey 10/2015

## COORDINATES (Optional)

N. \_\_\_\_\_  
E. \_\_\_\_\_  
Zone \_\_\_\_\_ NAD27 ☐ NAD83 ☐  
NAD83 Epoch \_\_\_\_\_  
Elev. \_\_\_\_\_  
Vert. Datum: NGVD29 ☐ NAVD88 ☐  
Meas. Units: Metric ☐ Imperial ☒

Corner - Left as found ☒ Found and tagged ☐ Established ☒ Reestablished ☐ Rebuilt ☐

Identification and type of corner found: Evidence used to identify or procedure used to establish or reestablish the corner:


SEE PAGE 2

A description of the physical condition of the monument as found and as set or reset: \_\_\_\_\_

SEE PAGE 2

## SURVEYOR'S STATEMENT

This Corner Record was prepared by me or under my direction in conformance with

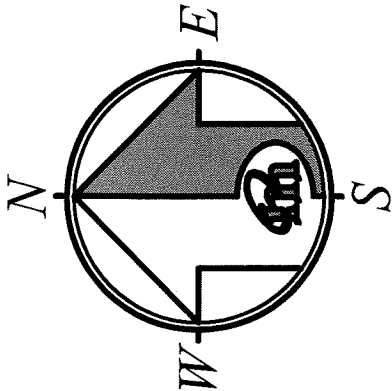
the Land Surveyor's Act on 2/1/17 2016Signed [Signature] P.L.S. or R.C.E. No. 6784

## COUNTY SURVEYOR'S STATEMENT

This Corner Record was received DECEMBER 2, 2015and examined and filed MARCH 6, 2016Signed [Signature] P.L.S. or R.C.E. No. 7821Title County Surveyor

County Surveyor's Comment \_\_\_\_\_





GRAPHIC SCALE  
1 INCH = 30 FEET

### REFERENCE

RECORD OF SURVEY FILED FOR RECORD  
IN VOLUME 2004 OF MAPS, AT PAGE  
110, MARIN COUNTY RECORDS.

### LEGEND

● FOUND AS NOTED

○ SET 3/4" BRASS TAG IN LEAD,  
PLS 6784

NOTE:  
RECORD=MEASURED.

CORNER RECORD

**MERIDIAN SURVEYING, INC.**

2958 VAN NESS AVENUE (03026A) 777 GRAND AVENUE, #202  
SAN FRANCISCO, CA 94109 SAN RAFAEL, CA 94901  
(415) 440-4131 (415) 456-5450  
surveyrequest@meridiansurvey.com

