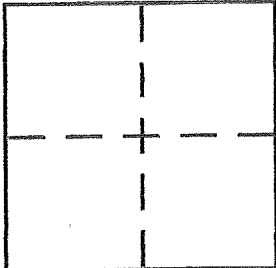


CORNER RECORD

Document Number APN 005-330-17

City of VICINITY SAN ANSELMO County of MARIN, California
Brief Legal Description PARCEL 2 OF PARCEL MAP RECORDED IN BOOK 21 OF MAPS, AT PAGE 36,
MARIN COUNTY RECORDS



CORNER TYPE
Government Corner [ ] Control [ ]
Meander [ ] Property X
Rancho [ ] Other [ ]
Date of Survey 7 JULY 2015

COORDINATES (Optional)
N.
E.
Zone NAD27 [ ] NAD83 [ ]
NAD83 Epoch
Elev.
Vert. Datum: NGVD29 [ ] NAVD88 [ ]
Meas. Units: Metric [ ] Imperial [ ]

Corner - Left as found [ ] Found & tagged [ ] Established [ ] Reestablished [ ] Rebuilt [ ]


Identification and type of corner found: Evidence used to identify or procedure used to establish or reestablish corner:
AS SHOWN UPON REVERSE SIDE.

A description of the physical condition of the monument as found and as set or reset:
AS SHOW UPON REVERSE SIDE.

SURVEYOR'S STATEMENT

This Corner Record was prepared by me or under my direction in conformance with the Land Surveyor's Act on 7 JULY 2015.

Signed [Signature] P.L.S. No. 4794




COUNTY SURVEYOR'S STATEMENT

This Corner Record was received JULY 14, 2015 and examined and filed DECEMBER 23, 2015

Signed [Signature] P.L.S. or R.C.E. No. 7821

Title County Surveyor



County Surveyor's Comment



# PHILLIP A. DANSKIN & ASSOCIATES

PREPARED BY  
LAND SURVEYOR  
SONOMA, CALIFORNIA  
PHONE : (707) 938-2520

## LEGEND

- Found standard street monument with nail & tag "RE 5561" in concrete cylinder per 10-M-121
- Set 3/4" I.D. galvanized iron pipe with plastic plug "DANSKIN PLS 4794", unless noted otherwise
- Found 3/4" iron pipe with plastic plug "RCE 27577" per 21-M-36

SURVEY No. 1035

FOR : Dan & Melissa Benson  
25 Rancho Drive  
San Anselmo, California

NOTE : The purpose of this survey is to delineate area available for future construction of solar arrays and for possible future fencing

The Basis of Bearings is the same as Book 2014 of Maps, at Page 153, Marin County Records

SCALE : 1" = 40'

