

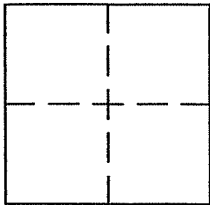
CORNER RECORD

Document Number APN 005-300-08

City of SAN ANSELMO

County of MARIN, California

Brief Legal Description LOT 29, 10 RM 39



CORNER TYPE

Government Corner Control
 Meander Property
 Rancho Other
 Date of Survey 6-13-10

COORDINATES (Optional)

N. _____
 E. _____
 Zone _____ NAD27 NAD83
 NAD83 Epoch _____
 Elev. _____
 Vert. Datum: NGVD29 NAVD88
 Meas. Units: Metric Imperial

Corner - Left as found Found and tagged Established Reestablished Rebuilt

Identification and type of corner found: Evidence used to identify or procedure used to establish or reestablish the corner:

FOUND STANDARD STREET MONUMENTS AS SHOWN ON 10 RM 39 AND ON REVERSE

A description of the physical condition of the monument as found and as set or reset: _____

SET REBAR & CAPS, PLS 5296 LINE POINTS AS SHOWN ON REVERSE

SURVEYOR'S STATEMENT

This Corner record was prepared by me or under my direction in conformance with

the Land Surveyor's Act on JUNE 22, 2010

Signed [Signature] P.L.S. or R.C.E. No. PLS 5296

COUNTY SURVEYOR'S STATEMENT

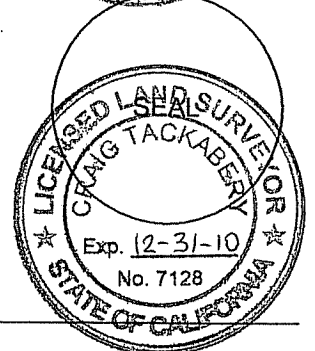

This Corner Record was received JULY 21, 2010

and examined and filed SEPTEMBER 14, 2010

Signed [Signature] P.L.S. or R.C.E. No. 7128

Title COUNTY SURVEYOR

County Surveyor's Comment _____



LEGEND

- ⊙ FND STD. ST. MON. PIN IN CONC PER 10 RM 39
- ⊗ FND REBAR & RED CAP ILLEGIBLE
- FND ANCIENT HUB & TACK, NO REF
- SET REBAR & CAP PLS 5296
- (R) RADIAL BEARING

THOUGHT TO BE UNKNOWN SURVEYOR'S CONTROL POINT SHOWN FOR POSTERITY, NOT CONSIDERED AS PART OF THIS SURVEY

PIN IS BENT, HELD TOP OF PIN



WOODSIDE DRIVE
N02°00'W
206.52

LILLIAN CT.
40' R/W

(R) CALC
N61°10'25"W

R=60'
D=17°40'
L=18.50

R=15'
D=116°40'
L=30.543

R=170'
D=33°12'
L=98.506

N88°00'E (R)

LOT 29
10 RM 39
APN 005-300-08

R=100'
D=39°09'
L=68.33

(R) CALC
N48°51'E

0.74
0.24
N79°32'W
60.00

S81°08'50"W
48.13

HUB IS ANCIENT WITH BENT REBAR GUARD, NOT HELD FOR BOUNDARY