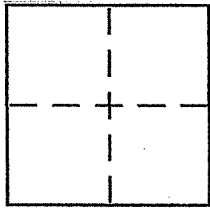


CORNER RECORD

Document Number 005-261-29
County of _____, California

City of SAN ANSELMO

Brief Legal Description Lot 9 ~ 20 PM 62



CORNER TYPE

Government Corner Control
Meander Property
Rancho Other
Date of Survey 3/22/07

COORDINATES (Optional)

N. _____
E. _____
Zone _____ NAD27 NAD83
NAD83 Epoch _____
Elev. _____
Vert. Datum: NGVD29 NAVD88
Meas. Units: Metric Imperial

Corner - Left as found Found and tagged Established Reestablished Rebuilt

Identification and type of corner found: Evidence used to identify or procedure used to establish or reestablish the corner:

REESTABLISH A PORTION OF THE WESTERLY LINE & ALSO A PORTION OF THE EASTERLY LINE OF Lot 9, 20 PM 62 FROM STANDARD STREET MONUMENTS OF RECORD ON WOODSIDE COURT. REFER TO SKETCH ON REVERSE SIDE FOR DETAILS


A description of the physical condition of the monument as found and as set or reset:

SET 1/2" REBAR WITH PLS 5379 PLASTIC CAP AFFIXED TO TOP & DRIVEN FLUSH WITH SURROUNDING GRADE.

SURVEYOR'S STATEMENT

This Corner Record was prepared by me or under my direction in conformance with the Land Surveyor's Act of MARCH 23rd 2007

Signed Douglas J. Scranton P.L.S or R.C.E. No. PLS 5379




COUNTY SURVEYOR'S STATEMENT

This Corner Record was received MARCH 27, 2007

and examined and filed MAY 15, 2007

Signed Ce P.L.S or R.C.E. No. 7128

Title COUNTY SURVEYOR



County Surveyor's Comment _____

Prepared by
DJ SCRANTON SURVEYING
NOVATO, CA

