

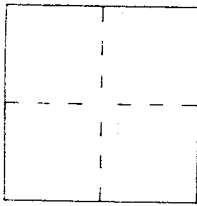
CORNER RECORD

Document Number AP# 005-131-15

City of SAN ANSELMO

County of MARIN, California

Brief Legal Description LOT 67, "MAP OF BROOKSIDE MEADOWS", 5 RM 67



CORNER TYPE

Government Corner Control
Meander Property
Rancho Other
Date of Survey 5-31-00

COORDINATES (Optional)

N. _____
E. _____
Zone _____ Datum _____
Elev. _____

Corner — Left as found Found and tagged Established Reestablished Rebuilt


Identification and type of corner found: Evidence used to identify or procedure used to establish or reestablish the corner:
FOUND STD. STREET MONS. w/ BRASS PIN IN CONCRETE, AS SHOWN ON
5 RM 67, AND ON REVERSE.

A description of the physical condition of the monument as found and as set or reset:
SET 3/4" I.P.S. & TAGS L.S. 5296, AS SHOWN ON REVERSE.
SET NAIL & TAG L.S. 5296, AS SHOWN ON REVERSE.

SURVEYOR'S STATEMENT

This Corner Record was prepared by me or under my direction in conformance with the Land Surveyors Act of 6/5/00


Signed [Signature] L.S. or R.C.E. Number PLS 5296



COUNTY SURVEYOR'S STATEMENT

This Corner Record was received JUNE 20, 2000 and examined and filed JULY 3, 2000

Signed [Signature] Title DEPUTY



County Surveyor's Comment _____

