


CORNER RECORD

Document Number APN: 005-056-08

City of San Anselmo County of Marin State of California.

Brief Legal Description: Parcel B - Record of Survey, Lands of Bartholomew and Windrick; 5 RS 20



CORNER TYPE:

Government Corner Control
Meander Property
Rancho Other
Date of Survey _____

COORDINATES:


[Optional]
N> _____
E> _____
Zone _____ Datum _____
Elev> _____

CORNER: ----- Left as found Found & Tagged Established Reestablished Rebuilt

Identification & Type of Corner Found: Evidence used to identify or procedure used to establish or reestablish the corner:

Found Monuments Per Record of Survey, Lands of Bartholomew and Windrick; 5 RS 20


A description of the physical condition of the monument as found and as set or reset:
Original corners not found: Set points as shown on reverse.



SURVEYOR'S STATEMENT:

The corner record was prepared by me or under my direction in conformance with the Land Surveyors' Act on JAN 2004

Signed: Douglas J. Matteson RCE# 18200



COUNTY SURVEYORS STATEMENT:

This corner record was received: JUNE 23 2005

and filed JULY 28 2005

Signed: [Signature] Title: COUNTY SURVEYOR

COUNTY SURVEYOR'S COMMENT _____

