



JERRICO ASSOCIATES

SUITE 27
77 MARK DRIVE
SAN RAFAEL, CA 94903

7151

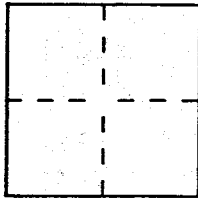
CORNER RECORD

Document Number 3-111-28

City of Fairfax

County of Marin, California

Brief Legal Description Pcl. 2 16 PM 87



CORNER TYPE

Government Corner Control
 Meander Property
 Rancho Other
 Date of Survey July 3, 1995

COORDINATES (Optional)

N. _____
 E. _____
 Zone _____ Datum _____
 Elev. _____

Corner — Left as found Found and tagged Established Reestablished Rebuilt

Identification and type of corner found: Evidence used to identify or procedure used to establish or reestablish the corner:

Found points of 18 OS 81 on the N'ly section
of Bolinas Road as: Found RR Spike, Found 1 1/2" IP/tack(MMWD), found hub/
tack near the Fairfax City limit line shown in sheet 1 of 5 .


A description of the physical condition of the monument as found and as set or reset: _____

- (A) Found old/deteriorating hub and tack, set rebar/guard.
- (B) Set #5 rebar and cap LS 3887.
- (C) Set #5 rebar and cap LS 3887.

SURVEYOR'S STATEMENT

This Corner Record was prepared by me or under my direction in conformance with
 the Land Surveyors' Act on July 3 1995.


Signed _____ L.S. or R.C.E. Number LS 3887



COUNTY SURVEYOR'S STATEMENT

This Corner Record was received 7-25 1995 and examined
 and filed 7-26 1995.

Signed [Signature] Title DCS



County Surveyor's Comment _____

