

CORNER RECORD



JERRICO ASSOCIATES
SUITE 27
77 MARK DRIVE
SAN RAFAEL, CA 94903

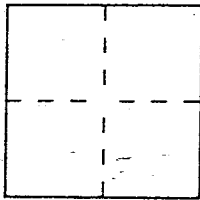
7045

Document Number 2-151-18

City of Fairfax

County of Marin, California

Brief Legal Description Ptn. lots 133 & 134 Map No. 1, Deer Park 2 RM 105



CORNER TYPE

Government Corner Control
Meander Property
Rancho Other
Date of Survey October 21, 1993

COORDINATES
(Optional)

N. _____
E. _____
Zone _____ Datum _____
Elev. _____

Corner — Left as found Found and tagged Established Reestablished Rebuilt

Identification and type of corner found: Evidence used to identify or procedure used to establish or reestablish the corner:
Found points along the southerly line of Hillside Avenue (Cor of lot 132)


A description of the physical condition of the monument as found and as set or reset: _____

- (A) Found nail and tag LS 2731 in tree. (SW side 18" oak)
- (B) Found remains of old hub w/IP guard. Set #5 rebar and cap LS 3887
- (C) (E) Set #5 rebar and cap LS 3887
- (D) Found iron bar as marker. Set #5 rebar and cap LS 3887

SURVEYOR'S STATEMENT

This Corner Record was prepared by me or under my direction in conformance with the Land Surveyors' Act on October 21 1993.


Signed [Signature] L.S. or R.C.E. Number LS 3887



COUNTY SURVEYOR'S STATEMENT

This Corner Record was received 10-25 1993 and examined and filed 10-26 1993.

Signed [Signature] Title DCS



County Surveyor's Comment CHECKED BY A.A.

