


# CORNER RECORD

Document Number \_\_\_\_\_ APN: 001-251-27

City of FAIRFAX

County of Marin State of California.

Brief Legal Description: LOT 127 - MAP OF MARINDA OAKS, SUBDIVISION SIX; 9 RM 65



### CORNER TYPE:

Government Corner  Control   
Meander  Property   
Rancho  Other   
Date of Survey \_\_\_\_\_

### COORDINATES:

[Optional]

N> \_\_\_\_\_

E> \_\_\_\_\_

Zone \_\_\_\_\_ Datum \_\_\_\_\_

Elev> \_\_\_\_\_

CORNER:----- Left as found  Found & Tagged  Established  Reestablished  Rebuilt

Identification & Type of Corner Found: Evidence used to identify or procedure used to establish or reestablish the corner:

FOUND MONUMENTS PER SUBDIVISION MAP.- 9 RM 65

A description of the physical condition of the monument as found and as set or reset:  
Original corners not found: Set points as shown on reverse.



### SURVEYOR'S STATEMENT:

The corner record was prepared by me or under my direction in conformance with

the Land Surveyors' Act on JULY 2006 2006 \_\_\_\_\_


Signed : Douglas J. Matteson RCE# 18200

### COUNTY SURVEYORS STATEMENT:

This corner record was received: JULY 31, 2006 \_\_\_\_\_

and filed AUGUST 18, 2006 \_\_\_\_\_

Signed \_\_\_\_\_ Title: COUNTY SURVEYOR

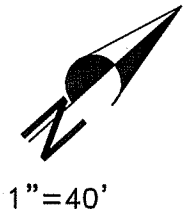


COUNTY SURVEYOR'S COMMENT \_\_\_\_\_

**LEGEND**

- FOUND MONUMENT AS NOTED
- ⊙ FOUND STANDARD STREET MONUMENT
- SET 5/8" REBAR AND CAP RCE 18200 UNLESS NOTED OTHERWISE

----- PROPERTY LINES  
 ----- ROADWAY CENTERLINE



MAP OF MARINDA OAKS, SUBDIVISION SIX; 9 RM 65

