



**JERRICO ASSOCIATES**  
 SUITE 27  
 77 MARK DRIVE  
 SAN RAFAEL, CA 94903

7183

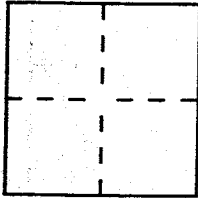
**CORNER RECORD**

Document Number 1-225-26

City of Fairfax

County of Marin, California

Brief Legal Description Lot 180 Map of Fairfax Heights 4 RM 28



**CORNER TYPE**

Government Corner  Control   
 Meander  Property   
 Rancho  Other   
 Date of Survey March 13, 1996

**COORDINATES (Optional)**

N. \_\_\_\_\_  
 E. \_\_\_\_\_  
 Zone \_\_\_\_\_ Datum \_\_\_\_\_  
 Elev. \_\_\_\_\_

Corner — Left as found  Found and tagged  Established  Reestablished  Rebuilt

Identification and type of corner found: Evidence used to identify or procedure used to establish or reestablish the corner:

(A) Found  $\frac{1}{2}$ " IP & LS 4402  
 (B) Found hub and obliterated tag (C) Found nail & LS 4402 on header.


A description of the physical condition of the monument as found and as set or reset:

(V) Set nail and LS 3887 in root (W) Set rebar and cap LS 3887  
 (X) Set rebar and cap LS 3887 (Y) Set rebar and cap LS 3887  
 (Z) Set nail and tag LS 3887 in car deck.

**SURVEYOR'S STATEMENT**

This Corner Record was prepared by me or under my direction in conformance with the Land Surveyors' Act on March 18 1996.


Signed [Signature] L.S. or R.C.E. Number LS 3887



**COUNTY SURVEYOR'S STATEMENT**

This Corner Record was received APRIL 11 1996 and examined and filed 4-16 1996.

Signed [Signature] Title DES



County Surveyor's Comment \_\_\_\_\_

