

CORNER RECORD



JERRICO ASSOCIATES
SUITE 27
77 MARK DRIVE
SAN RAFAEL, CA 94903

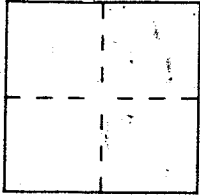
7376

Document Number 1-082-23

City of Fairfax

County of Marin, California

Brief Legal Description Lot 6 "Resubdivision of Lots 4, 5, 6 and 7 Bothin Park"
Bk 2 Licensed Surveys Pg 200



CORNER TYPE

Government Corner Control
Meander Property
Rancho Other
Date of Survey Nov, 18, 1999

COORDINATES (Optional)

N. _____
E. _____
Zone _____ Datum _____
Elev. _____

Corner — Left as found Found and tagged Established Reestablished Rebuilt

Identification and type of corner found: Evidence used to identify or procedure used to establish or reestablish the corner:
Found 1/4" rebar in center-line of Bothin Road as
per location of monumentation shown in 2 LS 200


A description of the physical condition of the monument as found and as set or reset: _____

(A) (B) Set #5 rebar and cap LS 3887.

SURVEYOR'S STATEMENT

This Corner Record was prepared by me or under my direction in conformance with
the Land Surveyors' Act on November 18 19 99


Signed [Signature] L.S. or R.C.E. Number LS 3887



COUNTY SURVEYOR'S STATEMENT

This Corner Record was received 12-3 19 99 and examined
and filed 12-6 19 99

Signed [Signature] Title DEPUTY



County Surveyor's Comment _____

