

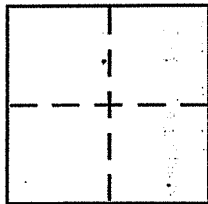
**CORNER RECORD**

Document Number AP 200-302-18

City of MILL VALLEY

County of \_\_\_\_\_, California

Brief Legal Description LOT 222 BLK. 19 15 RM 10



**CORNER TYPE**

Government Corner  Control   
Meander  Property   
Rancho  Other   
Date of Survey NOV. 20-07

**COORDINATES (Optional)**

N. \_\_\_\_\_  
E. \_\_\_\_\_  
Zone \_\_\_\_\_ NAD27  NAD83   
NAD83 Epoch \_\_\_\_\_  
Elev. \_\_\_\_\_  
Vert. Datum: NGVD29  NAVD88   
Meas. Units: Metric  Imperial

Corner - Left as found  Found and tagged  Established  Reestablished  Rebuilt

Identification and type of corner found: Evidence used to identify or procedure used to establish or reestablish the corner:

RETRACEMENT OF 15 RM 10 & 7 PM 148  
FOUND MONUMENTS AS SHOWN ON REVERSE

A description of the physical condition of the monument as found and as set or reset:

SET 1/2" REBAR & CAP LS 6344

**SURVEYOR'S STATEMENT**

This Corner Record was prepared by me or under my direction in conformance with the Land Surveyor's Act on 12-4-07

Signed [Signature] P.L.S or R.C.E. No. PLS 6344

**COUNTY SURVEYOR'S STATEMENT**



This Corner Record was received DECEMBER 12, 2007

and examined and filed JANUARY 9, 2008

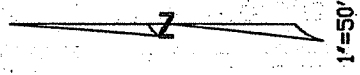
Signed [Signature] P.L.S or R.C.E. No. 7128

Title COUNTY SURVEYOR

County Surveyor's Comment \_\_\_\_\_



00000000000000000000



LEGEND

- SET 1/2' REBAR WITH TAG
- ⊙ FOUND MONUMENT
- (R) RADIAL BEARING
- MONUMENT LINE

