

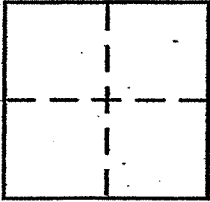
CORNER RECORD

Document Number AP 200-281-16

City of Mill Valley

County of Marin, California

Brief Legal Description Lot 130 14 R.M. 79



CORNER TYPE

- Government Corner Control
- Meander Property
- Rancho Other
- Date of Survey _____

COORDINATES (Optional)

N. _____
 E. _____
 Zone _____ NAD27 NAD83
 NAD83 Epoch _____
 Elev. _____
 Vert. Datum: NGVD29 NAVD88
 Meas. Units: Metric Imperial

Corner -- Left as found Found and tagged Established Reestablished Rebuilt

Identification and type of corner found: Evidence used to identify or procedure used to establish or reestablish the corner:

Reset per 14 R.M. 79

A description of the physical condition of the monument as found and as set or reset:

Set 1/2" Rebar & CAP LS 6344


Set nail & tag LS 6344

SURVEYOR'S STATEMENT

This Corner Record was prepared by me or under my direction in conformance with

the Land Surveyor's Act on 4-20 2011

Signed [Signature] P.L.S or R.C.E. No. PLS 6344



COUNTY SURVEYOR'S STATEMENT


This Corner Record was received 6-15-2011

and examined and filed JULY 13, 2011

Signed [Signature] P.L.S or R.C.E. No. 7128

Title COUNTY SURVEYOR

County Surveyor's Comment _____





Deertrail Lane
40' R/W

N47°46'30"E
100.70' (TIE)

LEGEND

- Found monument per 14 RM 79
- Set 1/2" rebar w/cap pls 6344

Lot 129
14 RM 79

N33°18'00"W
147.02'

Lot 130
14 RM 79

AP 200-281-16

Lot 131
14 RM 79

S29°20'00"E
106.80'


N59°00'00"E
80.54'

Countryview Drive
60' R/W

S66°36'00"E
20.00'

S23°24'00"W
29.50'

L=12.00', R=155.00'
L=41.07', R=155.00'



GRAPHIC SCALE



(IN FEET)
1 inch = 30 ft.

NCPD & ASSOC. Lawrence H. Gaynor
Licensed Land Surveyors
2346 Marinship Way Ste 101, Sausalito, Ca
tel: (415)-289-0822