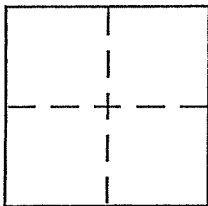


CORNER RECORD

Document Number 200-251-12

City of Vicinity of Mill Valley County of MARIN, California

Brief Legal Description Lot 26 - Marinview Unit One, 14 R.M. 51



CORNER TYPE

Government Corner Control
Meander Property
Rancho Other
Date of Survey _____

COORDINATES (Optional)

N. _____
E. _____
Zone _____ NAD27 NAD83
NAD83 Epoch _____
Elev. _____
Vert. Datum: NGVD29 NAVD88
Meas. Units: Metric Imperial

Corner - Left as found Found and tagged Established Reestablished Rebuilt

Identification and type of corner found: Evidence used to identify or procedure used to establish or reestablish the corner:

See Sketch on Back - Used Subdivision Monuments


A description of the physical condition of the monument as found and as set or reset:

See Sketch on Back

SURVEYOR'S STATEMENT

This Corner Record was prepared by me or under my direction in conformance with the Land Surveyor's Act on April 24 2012

Signed Michael A. Brogan P.L.S. or R.C.E. No. LS 5767
Chief of Surveys - DPW - MARIN COUNTY
COUNTY SURVEYOR'S STATEMENT



This Corner Record was received APRIL 24, 2012


and examined and filed JUNE 7, 2012

Signed [Signature] P.L.S. or R.C.E. No. 7128

Title COUNTY SURVEYOR



County Surveyor's Comment _____



- △ = SET LARGENAIL
- = SET 1/2" REBARICAP
- "MARIN COUNTY SURVEYOR"
- "FOUND SUBDIVISION MONUMENT PER 14 R.M. 51"

SURVEY SECTION
MARIN COUNTY DEPT.
OF PUBLIC WORKS

