

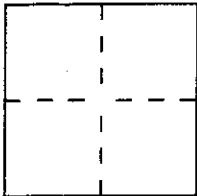
CORNER RECORD

Document Number APN 200-231-04

City of MILL VALLEY

County of MARIN, California

Brief Legal Description LOT 4 12 RM 77 M.C.R.



CORNER TYPE

Government Corner Control
 Meander Property
 Rancho Other
 Date of Survey _____

COORDINATES (Optional)

N. _____
 E. _____
 Zone _____ Datum _____
 Elev. _____

Corner — Left as found Found and tagged Established Reestablished Rebuilt

Identification and type of corner found: Evidence used to identify or procedure used to establish or reestablish the corner:

FOUND ORIGINAL STANDARD STREET MONUMENTS, BRASS PIN IN CONCRETE,
AND SET FRONT CORNERS AND SIDELINE POINTS PER RECORD DIMENSIONS
AND BEARINGS FROM FOUND ORIGINAL STREET MONUMENTS PER
12 RM 77


A description of the physical condition of the monument as found and as set or reset:

SET 1/2" REBAR W/ PLASTIC CAP STAMPED "LS 6135"

SURVEYOR'S STATEMENT

This Corner Record was prepared by me or under my direction in conformance with the Land Surveyors' Act on MAY 5 1998.


Signed Richard F. Alspach L.S. or R.C.E. Number LS 6135



COUNTY SURVEYOR'S STATEMENT

This Corner Record was received MAY 15 1998 and examined and filed MAY 18 1998.

Signed John M. Woolley Title DEPUTY



County Surveyor's Comment _____

CC-PLOT output, date: 05-05-1998, time: 2:53:51 PM, FILE: FISH286.CCC

PLOT SCALE: 1 inch = 40 feet
NORTH IS ROTATED 113.4030 DEGREES CLOCKWISE.

FOUND STANDARD STREET MONUMENTS
PIN IN CONCRETE

NORTH
SCALE: 1" = 40'

