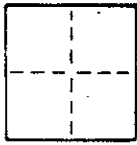


CORNER RECORD

COUNTY OF _____ T. _____ R. _____ MERIDIAN _____ CALIFORNIA _____
 CORNER TYPE: GOVT. CORNER MEANDER RANCHO CONTROL OTHER
 CORNER IDENTIFICATION — DATE OF VISIT _____ 19____




AP # Book 200 Page 19

CORNER — LEFT AS FOUND FOUND AND TAGGED REESTABLISHED OBLITERATED CORNER REBUILT

PHYSICAL DESCRIPTION OF CORNER FOUND; EVIDENCE AND METHOD USED TO IDENTIFY OR REESTABLISH

Brass Tablet, 3 1/2" diam., cemented into concrete bridge deck on the easterly side of Alexander Ave.




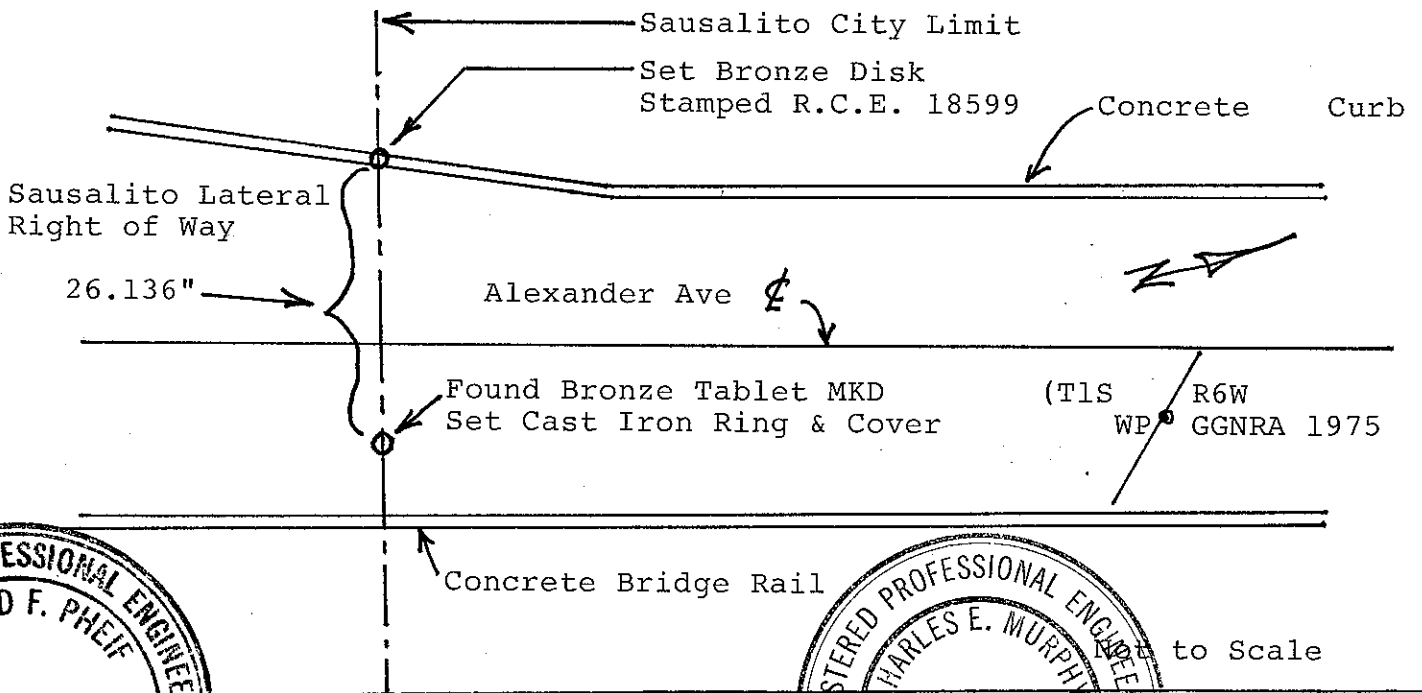
(Protected corner by installing cast iron ring & cover)

PHYSICAL DESCRIPTION OF MONUMENTS REBUILT OR PERPETUATED

Set Bronze Disk stamped R.C.E. 18599 set in concrete curb, on Westside of Alexander Ave.

CALIFORNIA COORDINATE SYSTEM ORDER: FIRST SECOND THIRD
 STATIONS USED: NGS (USC & GS) STATE COUNTY OTHER STATION _____ STATION _____
 ZONE _____ ELEVATION _____ NORTHINGS (Y) _____ EASTINGS (X) _____


SKETCH: (Include reference tie or witness points, remarks and topo of area)



SURVEYOR'S CERTIFICATE

THIS CORNER RECORD WAS PREPARED BY ME OR UNDER MY DIRECT IN CONFORMANCE WITH THE LAND SURVEYORS ACT OF APRIL 28 19 86

SIGNED: Donald F. Pfeif
R.C.E. 18599



REGISTERED PROFESSIONAL ENGINEER to Scale
 No. 18,352 COUNTY SURVEYOR'S CERTIFICATE
 THE CORNER RECORD WAS RECEIVED May 13 1986
 AND EXAMINED AND FILED MAY 15 1986
 CIVIL
 STATE OF CALIFORNIA
 My Certificate Expires June 30, 1989