


CORNER RECORD

Document Number APN 200-172-03

City of MILL VALLEY County of Marin California.

Brief Legal Description: LOT 3, Map of PARK HILL Unit One; Bk. 11 of Maps Pg. 61 Marin Co Rcds.



CORNER TYPE:

Government Corner Control
Meander Property
Rancho Other
Date of Survey _____

COORDINATES

[Optional]
N > _____
E > _____
Zone _____ Datum _____
Elev > _____

CORNER:---- Left as found Found & Tagged Established Reestablished Rebuilt

Identification & Type of Corner Found: Evidence used to identify or procedure used to establish or reestablish the corner:

FND. EXISTING MONS. PER RECORD MAP 35 OS 88


A description of the physical condition of the monument as found and as set or reset:

SET 5/8" REBAR & CAP, RCE# 18200, AT LOCATIONS SHOWN ON REVERSE.

SURVEYOR'S STATEMENT

The corner record was prepared by me or under my direction in conformance with the Land Surveyors' Act on AUG 1 2001

Signed : _____ PLS or RCE # 18200




COUNTY SURVEYORS STATEMENT

This corner record was received: 9-20-2001 2001

and examined and filed 9-25-2001 2001

Signed [Signature] Title: DEPUTY



COUNTY SURVEYOR'S COMMENT

DOUGLAS J. MATTESON
 CIVIL ENGINEER & SURVEYOR
 200 GATE 5 RD #210A
 SAUSALITO, CA. 94965
 PH 332 7614

