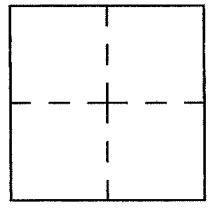


CORNER RECORD

Agency Index DPW 21-063
Document number A.P.N. 197-041-18
City of FAIRFAX County of MARIN, California

Brief Legal Description AS SHOWN UPON RECORD OF SURVEY
2005 M 307, MARIN COUNTY RECORDS



CORNER TYPE
Government Corner Control
Meander Property
Rancho Other
Date of Survey APRIL, 2021

COORDINATES(Optional)
N. _____ E. _____
Elevation _____
Units Metric U.S. Feet
Horizontal Datum _____
Zone _____ Epoch Date _____
 Complies with Public Resources Code §§8801-8819
 Complies with Public Resources Code §§8890-8902

PLS Act Ref.: 8765(d) 8771 8772 Other:
Corner/Monument Left as found Established Rebuilt Pre-Construction
 Found & Tagged Reestablished Referenced Post-Construction

Narrative of corner identified and monument as found, set, reset, replaced, or removed:


See sheet #2 for description(s):

1/2" IRON PIPE AND 1/2" REBAR & CAP, L.S. 7744, MEASURED PER 2005 M 307 AND WERE DEEMED UNDISTURBED, AND ARE SHOWN ON THE ATTACHED DIAGRAM. UTILIZED THESE IRON MONUMENTS AS SHOWN UPON 2005 M 307 AS A BASIS OF BEARINGS TO MONUMENT LINES SHOWN ON ATTACHED DIAGRAM.

SURVEYOR'S STATEMENT

This Corner Record was prepared by me or under my direction in conformance with the Professional Land Surveyors Act on April 22, 2021.

Signed [Signature] P.L.S. or R.C.E. No. 7744



COUNTY SURVEYOR'S STATEMENT

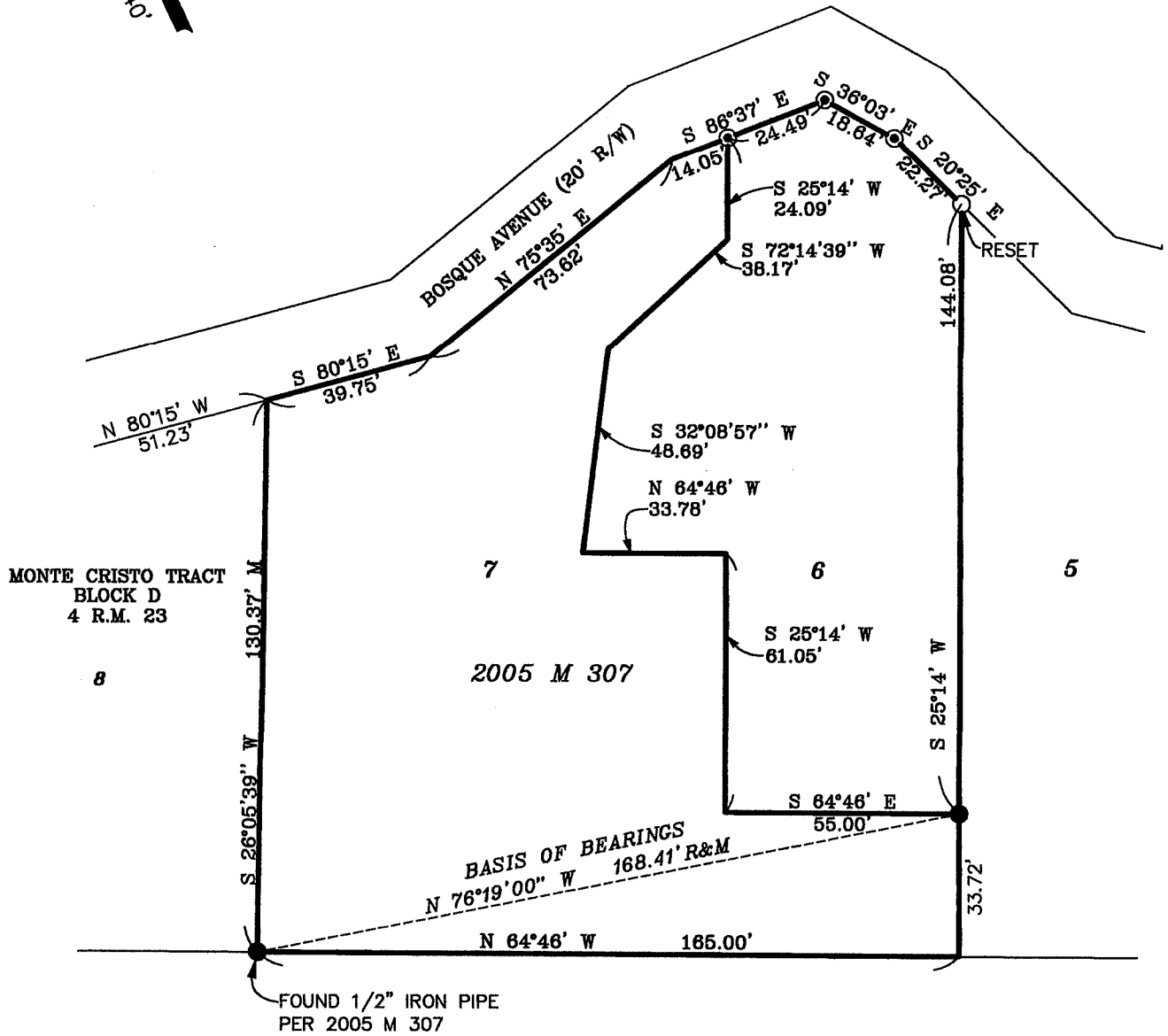
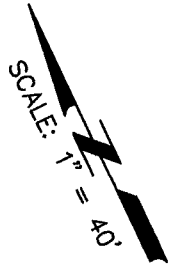
This Corner Record was received 5/10/21

and examined and filed 7/21/21

Signed T.W. Park P.L.S. ~~8005~~ No. 8176
Title COUNTY SURVEYOR



County Surveyor's Comment



LEGEND

- ⊙ SET NAIL & BRASS TAG P.L.S. 7744
- SET REBAR & CAP P.L.S. 7744
- FOUND REBAR & CAP P.L.S. 7744 UNLESS NOTED OTHERWISE