

CORNER RECORD



JERRICO ASSOCIATES

SUITE 27
77 MARK DRIVE
SAN RAFAEL, CA 94903


7103

City of Fairfax

Document Number 197-031-04

County of Marin, California

Brief Legal Description Descriptive parcel 3538 O.R. 88



CORNER TYPE

Government Corner ☐ Control ☐
Meander ☐ Property ☒
Rancho ☐ Other ☐
Date of Survey March 27, 1995

COORDINATES (Optional)

N. _____
E. _____
Zone _____ Datum _____
Elev. _____

Corner — Left as found ☐ Found and tagged ☐ Established ☒ Reestablished ☐ Rebuilt ☐

Identification and type of corner found: Evidence used to identify or procedure used to establish or reestablish the corner:

⊙ County monuments establishing Bolinas Road in
18 OS 81 SHT. 4


A description of the physical condition of the monument as found and as set or reset:

Ⓐ Set #5 rebar and cap LS 3887

SURVEYOR'S STATEMENT

This Corner Record was prepared by me or under my direction in conformance with
the Land Surveyors' Act on March 27, 1995.


Signed [Signature] L.S. or R.C.E. Number LS 3887



COUNTY SURVEYOR'S STATEMENT

This Corner Record was received March 29, 1995 and examined
and filed 4-3 1995.

Signed [Signature] Title DES



County Surveyor's Comment _____

