

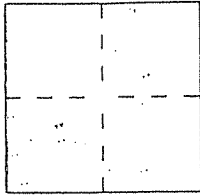
CORNER RECORD

Document Number APN'S 197-041-10 & 197-022-22

City of FAIRFAX (UNINC.)

County of MARIN, California

Brief Legal Description NE~~X~~ PARCEL 4, 10 PM 74



CORNER TYPE

COORDINATES (Optional)

Government Corner Control
 Meander Property
 Rancho Other
 Date of Survey _____

N. _____
 E. _____
 Zone _____ Datum _____
 Elev. _____


Corner — Left as found Found and tagged Established Reestablished Rebuilt

Identification and type of corner found: Evidence used to identify or procedure used to establish or reestablish the corner:
FOUND ORIGINAL 2"X2" REDWOOD HUB & TAG L.S. 2731
PER 10 PM 74 IN PERISHABLE CONDITION.

A description of the physical condition of the monument as found and as set or reset:
REPLACED ORIGINAL HUB & TAG WITH 3/4" I.P. L.S. 6393
LEFT OLD HUB ALONGSIDE.


SURVEYOR'S STATEMENT

This Corner Record was prepared by me or under my direction in conformance with the Land Surveyors' Act on MARCH 10 2007
 Signed [Signature] L.S. or R.C.E. Number L.S. 6393



COUNTY SURVEYOR'S STATEMENT

This Corner Record was received APRIL 26, 2007 and examined and filed JUNE 13, 2007
 Signed [Signature] Title COUNTY SURVEYOR



County Surveyor's Comment _____



SCALE 1"=40'

REFERENCES	
(R1)	4 RM. 23
(R2)	10 PM 74
(R3)	21 PM 60

