



JERRICO ASSOCIATES

7303

CORNER RECORD

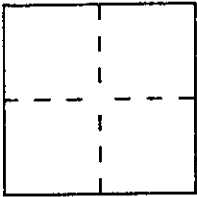
SUITE 27  
77 MARK DRIVE  
SAN RAFAEL, CA 94903

Document Number 193-171-03

City of Bolinas

County of Marin, California

Brief Legal Description Lands of Frank 94-56859



CORNER TYPE

COORDINATES  
(Optional)

Government Corner  Control   
Meander  Property   
Rancho  Other   
Date of Survey July 16, 1998

N. \_\_\_\_\_  
E. \_\_\_\_\_  
Zone \_\_\_\_\_ Datum \_\_\_\_\_  
Elev. \_\_\_\_\_

Corner — Left as found  Found and tagged  Established  Reestablished  Rebuilt


Identification and type of corner found: Evidence used to identify or procedure used to establish or reestablish the corner:  
(A) (B) (C) Found easterly line points of 23 OS 71

A description of the physical condition of the monument as found and as set or reset:  
(D) (E) Set rebar and cap LS 3887

SURVEYOR'S STATEMENT

This Corner Record was prepared by me or under my direction in conformance with  
the Land Surveyors' Act on July 16 19 98.


Signed [Signature] L.S. or R.C.E. Number LS 3887



COUNTY SURVEYOR'S STATEMENT

This Corner Record was received AUGUST 4 19 98 and examined  
and filed AUGUST 5 19 98.

Signed John M. Woolley Title DEPUTY



County Surveyor's Comment \_\_\_\_\_

**BASIS OF BEARINGS**

THE BASIS OF BEARING OF THIS SURVEY IS N35° BETWEEN 2" IRON PIPE MONUMENTS, PER S-MA 48 SHOWN.

**PARCEL TWO**  
ADJUSTED AREA 5.56 ACRES

TIC: 300.27 MEAS.

**LOOMIS**  
3343-OR-649

**JACOBSEN**  
D.N. 85-19063

**FRANK**  
94-56859


**PARCEL ONE**  
**MONARCH**  
**BUTTERFLY**  
**PRESERVE**  
(PROPOSED)

**TERRACE AVE.**

**DETAIL A**  
NOT TO SCALE

**STATEMENT**

represents a survey made by me in conformance with the requirements of the Surveyors' Act at the request of May 1988.



Danskin LS 477  
September 30, 1992

By R.D. Johnson  
Deputy

M. MADID SADIADI  
County Surveyor

