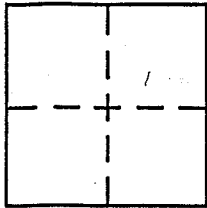


CORNER RECORD

City of BOLINAS

Document Number 94-23760
County of MARIN, California

Brief Legal Description AP# 193-030-07



CORNER TYPE

Government Corner Control
Meander Property
Rancho Other
Date of Survey _____

COORDINATES (Optional)

N. _____
E. _____
Zone _____ NAD27 NAD83
NAD83 Epoch _____
Elev. _____
Vert. Datum: NGVD29 NAVD88
Meas. Units: Metric Imperial

Corner - Left as found Found and tagged Established Reestablished Rebuilt

Identification and type of corner found: Evidence used to identify or procedure used to establish or reestablish the corner:


A description of the physical condition of the monument as found and as set or reset:

POINTS FOUND AND SET PER 25-05-17
AS SHOWN ON REVERSE.

SURVEYOR'S STATEMENT

This Corner Record was prepared by me or under my direction in conformance with the Land Surveyor's Act on 7/19/05

Signed [Signature] P.L.S or R.C.E. No. 5814




COUNTY SURVEYOR'S STATEMENT

This Corner Record was received AUGUST 5, 2005

and examined and filed SEPTEMBER 8, 2005

Signed [Signature] P.L.S or R.C.E. No. 7128

Title COUNTY SURVEYOR



County Surveyor's Comment _____

- = Found Fd. 3/4" Iron Pipe with Cap "LS 4794" per 25-05-17
- = Found Set 3/4" Iron Pipe with Cap "LS 5814"

