

CORNER RECORD

I.N. 88-66375

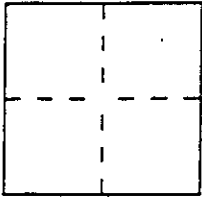
Document Number _____

City of San Rafael

County of Marin

, California

Brief Legal Description Lot 37; 20-Maps-28; Marin County Records



CORNER TYPE

COORDINATES (Optional)

Government Corner Control
 Meander Property
 Rancho Other
 Date of Survey _____

N. _____
 E. _____
 Zone _____ Datum _____
 Elev. _____

Corner — Left as found Found and tagged Established Reestablished Rebuilt

Identification and type of corner found: Evidence used to identify or procedure used to establish or reestablish the corner:
Found 3/4" I.D. iron pipes with no plug, nail or tag, at Northwest, Northeast,
and Southeast corners of Lot 37 of "Map of Peacock Estates.." recorded in
Book 20 of Maps, at Page 28, Marin County Records.


A description of the physical condition of the monument as found and as set or reset: _____

As shown upon reverse side

SURVEYOR'S STATEMENT

This Corner Record was prepared by me or under my direction in conformance with
 the Land Surveyors' Act on January 13, 19 99.


Signed [Signature] L.S. or R.C.E. Number PLS 4794



COUNTY SURVEYOR'S STATEMENT

This Corner Record was received 1-19 19 99 and examined
 and filed 1-20 19 99.

Signed [Signature] Title Deputy



County Surveyor's Comment _____

CORNER RECORD

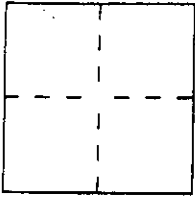
Document Number T.N. 1999-32716

City of San Rafael

County of MARIN

, California

Brief Legal Description Lot 37, Map of Peacock Estates, 20-Maps-28, Marin County Records



CORNER TYPE

Government Corner Control
 Meander Property
 Rancho Other
 Date of Survey _____

COORDINATES (Optional)

N. _____
 E. _____
 Zone _____ Datum _____
 Elev. _____


Corner — Left as found Found and tagged Established Reestablished Rebuilt

Identification and type of corner found: Evidence used to identify or procedure used to establish or reestablish the corner:
Set Lead plug & tag "LS 4794" in concrete sub-base of brick-paver drive, at the north-
westerly corner of Lot 37, Map of Peacock Estates, recorded in Book 20 of Maps, at
Page 28, Marin County Records.

A description of the physical condition of the monument as found and as set or reset: _____
AS SHOWN UPON REVERSE SIDE


SURVEYOR'S STATEMENT

This Corner Record was prepared by me or under my direction in conformance with
 the Land Surveyors' Act on 21 July 2 2000
 Signed [Signature] L.S. or R.C.E. Number LS 4794



COUNTY SURVEYOR'S STATEMENT

This Corner Record was received July 27, 2000 and examined
 and filed JULY 31, 2000
 Signed [Signature] Title DEPUTY



County Surveyor's Comment _____

FOR: DR. EMIL TANAGHO, M.D.
LOT 37 PEACOCK ESTATES
SAN RAFAEL, CALIFORNIA



SCALE 1" = 40'

