

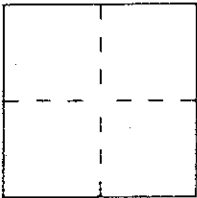
CORNER RECORD

Document Number A.P. # 186-510-04

City of San Rafael

County of Marin, California

Brief Legal Description Lot 4, 7 OS 2



CORNER TYPE

Government Corner Control
Meander Property
Rancho Other
Date of Survey _____

COORDINATES
(Optional)

N. _____
E. _____
Zone _____ Datum _____
Elev. _____

Corner — Left as found Found and tagged Established Reestablished Rebuilt

Identification and type of corner found: Evidence used to identify or procedure used to establish or reestablish the corner:

Found Standard Street Monuments, As Shown

A description of the physical condition of the monument as found and as set or reset:

Set 3/4" Iron Pipe with Cap, RCE 30465

Set 1/2" Rebar with Cap, RCE 30465

Set 2"x2" Hub with Brass Tag, RCE 30465

SURVEYOR'S STATEMENT

This Corner Record was prepared by me or under my direction in conformance with the Land Surveyors' Act on 30th Dec. 1999.


Signed [Signature] L.S. or R.C.E. Number RCE 30465



COUNTY SURVEYOR'S STATEMENT

This Corner Record was received JANUARY 11 2000 and examined and filed 19.

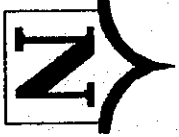
Signed [Signature] Title DEPUTY



County Surveyor's Comment _____

LEGEND

- FOUND STANDARD STREET MONUMENT
- SET 2"x2" HUB & TAG, RCE 30465
- SET 1/2" REBAR & CAP, RCE 30465
- ⊕ SET 3/4" IRON PIPE & CAP, RCE 30465



SCALE: 1" = 50'

