

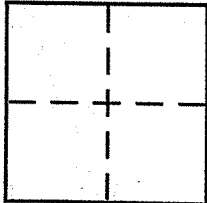
CORNER RECORD

Document Number 2003-112427

City of San Rafael

County of Marin, California

Brief Legal Description lot 35 27-05-30



CORNER TYPE

Government Corner Control
Meander Property
Rancho Other
Date of Survey July 2006

COORDINATES (Optional)

N. _____
E. _____
Zone _____ NAD27 NAD83
NAD83 Epoch _____
Elev. _____
Vert. Datum: NGVD29 NAVD88
Meas. Units: Metric Imperial

Corner - Left as found Found and tagged Established Reestablished Rebuilt

Identification and type of corner found: Evidence used to identify or procedure used to establish or reestablish the corner:

Found Monuments Per 27-05-30, See Page 2 of 2.


A description of the physical condition of the monument as found and as set or reset:

Set 3/4" Iron Pipes with Plastic Cap "LS 5814",
See Page 2 of 2.

SURVEYOR'S STATEMENT

This Corner Record was prepared by me or under my direction in conformance with the Land Surveyor's Act on 7/12/06

Signed [Signature] P.L.S. or R.C.E. No. 5814




COUNTY SURVEYOR'S STATEMENT

This Corner Record was received 7-17-2006

and examined and filed 10-25-2006

Signed [Signature] P.L.S. or R.C.E. No. 7128

Title COUNTY SURVEYOR



County Surveyor's Comment _____

