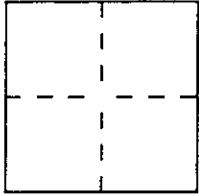


# CORNER RECORD

Document Number A.P. #186-081-09  
City of San Rafael County of Marin, California

Brief Legal Description \_\_\_\_\_



### CORNER TYPE

Government Corner  Control   
Meander  Property   
Rancho  Other   
Date of Survey 10/7/92

### COORDINATES (Optional)

N. \_\_\_\_\_  
E. \_\_\_\_\_  
Zone \_\_\_\_\_ Datum \_\_\_\_\_  
Elev. \_\_\_\_\_

Corner — Left as found  Found and tagged  Established  Reestablished  Rebuilt

Identification and type of corner found: Evidence used to identify or procedure used to establish or reestablish the corner:

Replaced Hub with 3/4" iron pipe and tag "LS6135 at position as indicated on Record of Survey 40S35 (see sketch on sheet 2) page


A description of the physical condition of the monument as found and as set or reset: Destroyed

San Rafael

### SURVEYOR'S STATEMENT

This Corner Record was prepared by me or under my direction in conformance with the Land Surveyors' Act on 10/15/92 1992.


Signed Richard F. Alsop L.S. or R.C.E. Number 6135



### COUNTY SURVEYOR'S STATEMENT

This Corner Record was received 12/15 1992 and examined and filed 12/15 1992.

Signed R. F. [Signature] Title Dep. Co. Surv.



County Surveyor's Comment \_\_\_\_\_

