

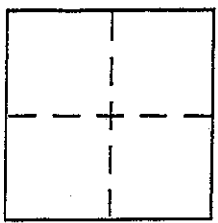
CORNER RECORD

APN 185-201-012 Document Number 12 MAPS 95

City of SAN RAFAEL

County of MARIN, California

Brief Legal Description LOT 89, 12 MAPS 95, MARIN COUNTY RECORDS



CORNER TYPE

COORDINATES (Optional)

- Government Corner  Control
- Meander  Property
- Rancho  Other

N. \_\_\_\_\_  
 E. \_\_\_\_\_  
 Zone \_\_\_\_\_ NAD27  NAD83   
 NAD83 Epoch \_\_\_\_\_  
 Elev. \_\_\_\_\_  
 Vert. Datum: NGVD29  NAVD88   
 Meas. Units: Metric  Imperial

Date of Survey APRIL 20, 2004

Corner - Left as found  Found and tagged  Established  Reestablished  Rebuilt


Identification and type of corner found: Evidence used to identify or procedure used to establish or reestablish the corner:  
CORNERS DESIGNATED AS "A" & "B" (SHEET 2 OF 2) SET PER MONUMENTATION SHOWN UPON "MAP OF SEAVIEW HEIGHTS N<sup>o</sup> 2" RECORDED IN BOOK 12 OF MAPS AT PAGE 95, MARIN COUNTY RECORDS. [LINE POINTS SHOWN SET PER SAME MONUMENTATION]

A description of the physical condition of the monument as found and as set or reset: (SEE SHEET 2 OF 2)  
 DENOTES SET 3/4" IRON PIPE & PLUG "LS4788"  
 " SET REDWOOD HUB & TAG "LS4788"

SURVEYOR'S STATEMENT

This Corner Record was prepared by me or under my direction in conformance with the Land Surveyor's Act on APRIL 21, 2004.

Signed [Signature] P.L.S. or R.C.E. No. 4788




COUNTY SURVEYOR'S STATEMENT

This Corner Record was received MAY 3, 2004

and examined and filed MAY 10, 2004

Signed [Signature] P.L.S. or R.C.E. No. 7128

Title COUNTY SURVEYOR



County Surveyor's Comment \_\_\_\_\_

