

L. A. Stevens & Associates, Inc.
Professional Land Surveyors
Novato, California

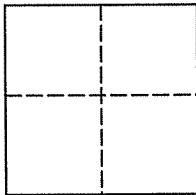
Lands of Choi
Job #: 07-1074

CORNER RECORD

Document Number 180-042-06

City of San Rafael, County of Marin, California

Brief Legal Description: Being Lot 209 of that certain map entitled "Map of Gallinas Village, Unit Two, Marin County, California", filed for record July 12, 1951 in Volume 7 of Maps at Page 38, Marin County Records.



CORNER TYPE

Government Corner ☐ Control ☐

Meander ☐ Property ☒

Rancho ☐ Other ☐

Date of Survey August 31, 2007

COORDINATES (Optional)

N _____

E _____

Zone _____ NAD27 ☐ NAD83 ☐

NAD 83 Epoch _____

Elev. _____

Vert. Datum: NGVD29 ☐ NAVD88 ☐

Meas. Units: Metric ☐ Imperial ☒

Corner - Left as found ☒ Found and tagged ☐ Established ☒ Reestablished ☐ Rebuilt ☐

Identification and type of corner found: Evidence used to identify or procedure used to establish or reestablish the corner:
See Page 2 of 2

A description of the physical condition of the monument as found and as set or reset:
See Page 2 of 2

SURVEYOR'S STATEMENT

This Corner Record was prepared by me or under my direction in conformance with

The Land Surveyor's Act on September 20, 2007.

Signed [Signature] P.L.S 6649

COUNTY SURVEYOR'S STATEMENT


This Corner Record was received OCTOBER 1, 2007

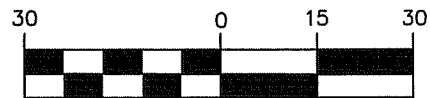
and examined and filed NOVEMBER 14, 2007

Signed [Signature] P.L.S. or R.G.E. No. 7128

Title COUNTY SURVEYOR

County Surveyors' Comment _____





Plat of Survey Lands of Choi

Lawrence A. Stevens, PLS 6649
my license expires 12/31/07