

# CORNER RECORD



JERRICO ASSOCIATES

SUITE 27  
77 MARK DRIVE  
SAN RAFAEL, CA 94903


7122

Document Number 180-032-08

City of Santa Venetia

County of Marin, California

Brief Legal Description Lot 12 Map of Venetia Harbor 5 RM 92



## CORNER TYPE

Government Corner ☐ Control ☐  
Meander ☐ Property ☒  
Rancho ☐ Other ☐  
Date of Survey Feb 24 1995

## COORDINATES (Optional)

N. \_\_\_\_\_  
E. \_\_\_\_\_  
Zone \_\_\_\_\_ Datum \_\_\_\_\_  
Elev. \_\_\_\_\_

Corner — Left as found ☐ Found and tagged ☐ Established ☒ Reestablished ☐ Rebuilt ☐

Identification and type of corner found: Evidence used to identify or procedure used to establish or reestablish the corner:  
Monumentation established by County of Marin on Vendola ( 22 OS 6 )

A description of the physical condition of the monument as found and as set or reset: \_\_\_\_\_


(A) Set #5 rebar and cap LS 3887

(B) Set #5 rebar and cap LS 3887

## SURVEYOR'S STATEMENT

This Corner Record was prepared by me or under my direction in conformance with  
the Land Surveyors' Act on February 24 19 95.


Signed [Signature] L.S. or R.C.E. Number LS 3887



## COUNTY SURVEYOR'S STATEMENT

This Corner Record was received 2-27 19 95 and examined  
and filed 2-27 19 95.

Signed [Signature] Title DCS



County Surveyor's Comment \_\_\_\_\_

