

# CORNER RECORD

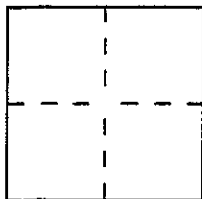
APN 179-211-18

Document Number \_\_\_\_\_

City of San Rafael

County of Marin, California

Brief Legal Description Lot 7, Amended Record of Survey Los Ranchitos  
2 ROS 116



## CORNER TYPE

Government Corner ☐ Control ☐  
Meander ☐ Property ☒  
Rancho ☐ Other ☐  
Date of Survey 4-25-97

## COORDINATES (Optional)

N. \_\_\_\_\_  
E. \_\_\_\_\_  
Zone \_\_\_\_\_ Datum \_\_\_\_\_  
Elev. \_\_\_\_\_

Corner — Left as found ☐ Found and tagged ☐ Established ☐ Reestablished ☒ Rebuilt ☐


Identification and type of corner found: Evidence used to identify or procedure used to establish or reestablish the corner: Referenced out found 1" iron pipe per 33 OS 43 prior to construction. Re-set same after construction.

A description of the physical condition of the monument as found and as set or reset: Found 1" iron pipe with wood plug and nail. Is in good condition after resetting.

## SURVEYOR'S STATEMENT

This Corner Record was prepared by me or under my direction in conformance with the Land Surveyors' Act on October 22 1997.


Signed W. Edward Nite L.S. or R.C.E. Number 15,945



## COUNTY SURVEYOR'S STATEMENT

This Corner Record was received October 22 1997 and examined and filed October 23 1997.

Signed John M. Wooley Title Deputy



County Surveyor's Comment \_\_\_\_\_

