



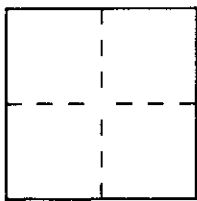
JERRICO ASSOCIATES
 SUITE 27
 77 MARK DRIVE
 SAN RAFAEL, CA 94903

7134

CORNER RECORD

Document Number 178-062-05

City of San Rafael County of Marin, California
 Brief Legal Description Common line of lot 30 and 31 Terra Linda Oaks 8 RM 69



CORNER TYPE

COORDINATES (Optional)

Government Corner Control
 Meander Property
 Rancho Other
 Date of Survey April 20, 1995

N. _____
 E. _____
 Zone _____ Datum _____
 Elev. _____

Corner — Left as found Found and tagged Established Reestablished Rebuilt

Identification and type of corner found: Evidence used to identify or procedure used to establish or reestablish the corner:
Found monuments per 8 RM 69


Note:- Monuments fronting lots 40 and 37 on Orris Terrace are not accessible due to stuck lids.

A description of the physical condition of the monument as found and as set or reset:
(A) and (B) are set #5 rebar and cap LS 3887

SURVEYOR'S STATEMENT

This Corner Record was prepared by me or under my direction in conformance with the Land Surveyors' Act on April 20, 1995.


Signed [Signature] L.S. or R.C.E. Number LS 3887



COUNTY SURVEYOR'S STATEMENT

This Corner Record was received 5-10 1995 and examined and filed 5-10 1995.

Signed [Signature] Title DCS



County Surveyor's Comment _____

