

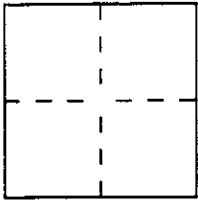
CORNER RECORD

Document Number 93-017956

City of San Rafael

County of Marin, California

Brief Legal Description Lot 142 of 8 Maps 90, Marin County Records



CORNER TYPE

Government Corner Control
 Meander Property
 Rancho Other
 Date of Survey March 27, 1996

COORDINATES (Optional)

N. _____
 E. _____
 Zone _____ Datum _____
 Elev. _____

Corner — Left as found Found and tagged Established Reestablished Rebuilt

Identification and type of corner found: Evidence used to identify or procedure used to establish or reestablish the corner:

One corner set as shown upon page 2 of 2 by and per monumentation shown upon "Map of Las Colindas Unit Five" filed in Book 8 of Maps at Page 90, Marin County Records.


A description of the physical condition of the monument as found and as set or reset: _____

Set a 3/4 inch galvanized steel pipe with plastic plug embossed "LS 4788" at the most westerly corner of Lot 142

SURVEYOR'S STATEMENT

This Corner Record was prepared by me or under my direction in conformance with the Land Surveyors' Act on March 27 1996.


Signed [Signature] L.S. or R.C.E. Number LS 4788



COUNTY SURVEYOR'S STATEMENT

This Corner Record was received APRIL 1 1996 and examined and filed 4-3 1996.

Signed [Signature] Title DCS



County Surveyor's Comment _____

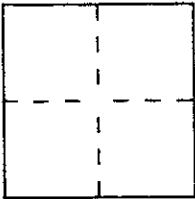
CORNER RECORD

A.P. # 178-041-12

Document Number 93-017956

City of San Rafael County of Marin, California

Brief Legal Description Lot 142 of 8 Maps 90, Marin County Records APN 178-041-12



CORNER TYPE

COORDINATES (Optional)

Government Corner [] Control []
Meander [] Property [x]
Rancho [] Other [x]
Date of Survey February 6, 1996

N.
E.
Zone Datum
Elev.

Corner — Left as found [] Found and tagged [] Established [x] Reestablished [] Rebuilt []


Identification and type of corner found: Evidence used to identify or procedure used to establish or reestablish the corner: 2 corners set as shown upon page 2 Of 2 were set by and per monumentation shown upon "Map of Las Colindas Unit Five" filed in Book 8 of Maps at Page 90, Marin County Records.

A description of the physical condition of the monument as found and as set or reset: set 3/4" pipe with plug at the southerly end of the course "N49°38'E 89.041'" and a PK nail and tag in concrete fence post footing at the northerly end of said course with a witness hub and tag set bearing S 49°38'W 41.70' from set nail and tag. All tags and plug are embossed "LS 4788"

SURVEYOR'S STATEMENT

This Corner Record was prepared by me or under my direction in conformance with the Land Surveyors' Act on February 6 19 96.


Signed [Signature] L.S. or R.C.E. Number LS 4788



COUNTY SURVEYOR'S STATEMENT

This Corner Record was received FEBRUARY 9 19 96 and examined and filed 2-12 19 96.

Signed [Signature] Title Des



County Surveyor's Comment

