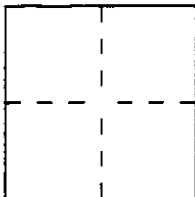


CORNER RECORD

Document Number 90-23614

City of San Rafael County of Marin, California

Brief Legal Description Lot 136 of 8 Maps 90, Marin County Records



CORNER TYPE

Government Corner Control
 Meander Property
 Rancho Other
 Date of Survey Nov. 12, 1996

COORDINATES (Optional)

N. _____
 E. _____
 Zone _____ Datum _____
 Elev. _____

Corner — Left as found Found and tagged Established Reestablished Rebuilt


Identification and type of corner found: Evidence used to identify or procedure used to establish or reestablish the corner:
Three corners set as shown upon page 2 Of 2 by and per monumentation
shown upon "Map of Las Colindas Unit Five" filed in Book 8 of Maps
at Page 90, Marin County Records

A description of the physical condition of the monument as found and as set or reset:
Set 3/4 inch galvanized steel pipes with plastic plug embossed
"LS 4788" at the northwesterly, southwesterly and southeasterly
corners of Lot 136.

SURVEYOR'S STATEMENT

This Corner Record was prepared by me or under my direction in conformance with
 the Land Surveyors' Act on November 12 1996.


Signed [Signature] L.S. or R.C.E. Number LS 4788



COUNTY SURVEYOR'S STATEMENT

This Corner Record was received November 15 1996 and examined
 and filed 11-27 1996.

Signed [Signature] Title DCS



County Surveyor's Comment _____

