

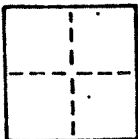
A.P. # 177-250-25

CORNER RECORD

COUNTY OF Marin T. _____ R. _____ MERIDIAN CALIFORNIA

CORNER TYPE: GOVT. CORNER MEANDER RANCHO CONTROL OTHER

CORNER IDENTIFICATION — DATE OF VISIT _____ 19__



CORNER — LEFT AS FOUND FOUND AND TAGGED REESTABLISHED OBLITERATED CORNER REBUILT

PHYSICAL DESCRIPTION OF CORNER FOUND; EVIDENCE AND METHOD USED TO IDENTIFY OR REESTABLISH

Found 2"x2" Hub with tag "RCE 7595"; at the most northerly corner of Lot 36; Map of Indian Rock Unit Two; recorded in Book 12 of Maps at Page 91; Marin County Records.

AP. No. 177-250-25



Survey No. 1709

PHYSICAL DESCRIPTION OF MONUMENTS REBUILT OR PERPETUATED

As Shown

CALIFORNIA COORDINATE SYSTEM ORDER: FIRST SECOND THIRD
STATIONS USED: NGS (USC & GS) STATE COUNTY OTHER STATION _____
ZONE _____ ELEVATION _____ NORTHINGS (N) _____ EASTINGS (E) _____


SKETCH: (Include reference tie or witness points, remarks and topo of area)



SURVEYOR'S CERTIFICATE

THIS CORNER RECORD WAS PREPARED BY ME OR UNDER MY DIRECTION IN CONFORMANCE WITH THE LAND SURVEYORS ACT
May 5 19 88

SIGNED: _____
or R.C.E. No. LS 3775 exp. 12/31/91



COUNTY SURVEYOR'S CERTIFICATE

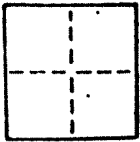
THE CORNER RECORD WAS RECEIVED 5/25 1988
AND EXAMINED AND FILED 5/26 1988
BY: [Signature]
TITLE: [Signature]

CORNER RECORD

COUNTY OF Marin T. _____ R. _____ MERIDIAN _____ CALIFORNIA

CORNER TYPE: GOV'T. CORNER MEANDER RANCHO CONTROL OTHER

CORNER IDENTIFICATION — DATE OF VISIT _____ 19____



CORNER — LEFT AS FOUND FOUND AND TAGGED REESTABLISHED OBLITERATED CORNER REBUILT

PHYSICAL DESCRIPTION OF CORNER FOUND; EVIDENCE AND METHOD USED TO IDENTIFY OR REESTABLISH

Found 3/4" I.D. iron pipe with tag "RCE 18221"; at the most easterly corner of Lot 36; Map of Indian Rock Unit Two; recorded in Book 12 of Maps at Page 91; Marin County Records.


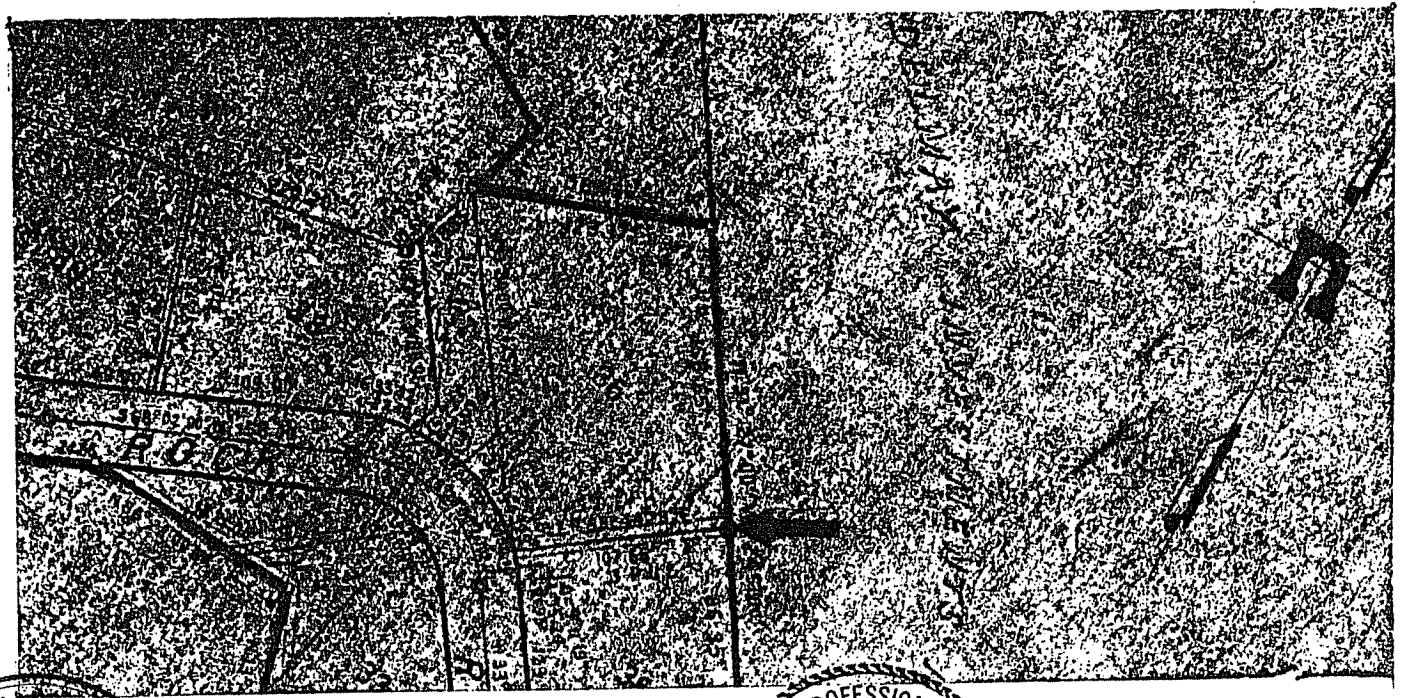
AP No. 177-250-25 Survey No. 1709

PHYSICAL DESCRIPTION OF MONUMENTS REBUILT OR PERPETUATED

As Shown

CALIFORNIA COORDINATE SYSTEM ORDER: FIRST SECOND THIRD
STATIONS USED: NGS (USC & GS) STATE COUNTY OTHER STATION _____ STATION _____
ZONE _____ ELEVATION _____ NORTHINGS (N) _____ EASTINGS (E) _____


SKETCH: (Include reference tie or witness points, remarks and topo of area)



SURVEYOR'S CERTIFICATE

CORNER RECORD WAS PREPARED BY ME OR UNDER MY DIRECTION IN CONFORMANCE WITH THE LAND SURVEYORS ACT
May 5 1988

SIGNED: _____
or R.C.E. No.: LS 3775 exp 12/31/91



COUNTY SURVEYOR'S CERTIFICATE

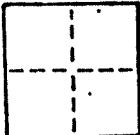
RECORD WAS RECEIVED 5/25 1988
AND FILED 5/26 1988
BY: [Signature]
TITLE: [Signature]

CORNER RECORD

COUNTY OF Marin T. _____ R. _____ MERIDIAN _____ CALIFORNIA

CORNER TYPE: GOVT. CORNER MEANDER RANCHO CONTROL OTHER

CORNER IDENTIFICATION — DATE OF VISIT _____ 19____



CORNER — LEFT AS FOUND FOUND AND TAGGED REESTABLISHED OBLITERATED CORNER REBUILT

PHYSICAL DESCRIPTION OF CORNER FOUND; EVIDENCE AND METHOD USED TO IDENTIFY OR REESTABLISH

Set lead plug and tag "LS 3775"; at the southeasterly corner of Lot 36; Map of Indian Rock Unit Two; recorded in Book 12 of Maps at Page 91; Marin County Records.

AP No. 177-250-25


Survey No. 1709

PHYSICAL DESCRIPTION OF MONUMENTS REBUILT OR PERPETUATED

As Shown

CALIFORNIA COORDINATE SYSTEM ORDER: FIRST SECOND THIRD
STATIONS USED: NGS (USC & GS) STATE COUNTY OTHER STATION _____ STATION _____
ZONE _____ ELEVATION _____ NORTHINGS (Y) _____ EASTINGS (X) _____

SKETCH: (Include reference tie or witness points, remarks and topo of area)





SURVEYOR'S CERTIFICATE

CORNER RECORD WAS PREPARED BY ME OR UNDER MY SUPERVISION IN CONFORMANCE WITH THE LAND SURVEYORS ACT
May 5 1988

SIGNED: _____
No. or R.C.E. No.: LS 3775 exp: 12/31/91

COUNTY SURVEYOR'S CERTIFICATE

THE CORNER RECORD WAS RECEIVED 5/25/88 AND FILED 5/26/88 1988
BY: RDB
TITLE: RESUR

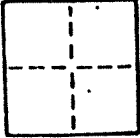


CORNER RECORD

COUNTY OF Marin T. _____ R. _____ MERIDIAN _____ CALIFORNIA

CORNER TYPE: GOVT. CORNER MEANDER RANCHO CONTROL OTHER

CORNER IDENTIFICATION — DATE OF VISIT _____ 19____



CORNER — LEFT AS FOUND FOUND AND TAGGED REESTABLISHED OBLITERATED CORNER REBUILT

PHYSICAL DESCRIPTION OF CORNER FOUND; EVIDENCE AND METHOD USED TO IDENTIFY OR REESTABLISH

Set 3/4" I.D. iron pipe with plastic plug "LS 3775"; at the southwesterly corner of Lot 36; Map of Indian Rock Unit Two; recorded in Book 12 of Maps at Page 91; Marin County Records.

AP No. 177-250-25 Survey No. 1709

PHYSICAL DESCRIPTION OF MONUMENTS REBUILT OR PERPETUATED



As Shown

CALIFORNIA COORDINATE SYSTEM ORDER: FIRST SECOND THIRD

STATIONS USED: NGS (USC & GS) STATE COUNTY OTHER STATION _____


ZONE _____ ELEVATION _____ NORTHINGS (Y) _____ EASTINGS (X) _____

SKETCH: (Include reference tie or witness points, remarks and topo of area)



SURVEYOR'S CERTIFICATE
 CORNER RECORD WAS PREPARED BY ME OR UNDER MY DIRECTION IN CONFORMANCE WITH THE LAND SURVEYORS ACT
 May 5 19 88.

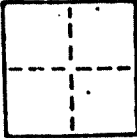
SIGNED: _____
 Exp. No. LS 3775 exp. 12/31/91



COUNTY SURVEYOR'S CERTIFICATE
 RECORD WAS RECEIVED 5/25 1988
 AND FILED 5/26 1988
 BY: RBD
 TITLE: RSM

CORNER RECORD

COUNTY OF Marin T. _____ R. _____ MERIDIAN _____ CALIFORNIA
 CORNER TYPE: GOV'T. CORNER MEANDER RANCHO CONTROL OTHER
 CORNER IDENTIFICATION — DATE OF VISIT _____ 19____



CORNER — LEFT AS FOUND FOUND AND TAGGED REESTABLISHED OBLITERATED CORNER REBUILT

PHYSICAL DESCRIPTION OF CORNER FOUND; EVIDENCE AND METHOD USED TO IDENTIFY OR REESTABLISH

Set 3/4" I.D. iron pipe with plastic plug "LS 3775"; at the most wasterly corner of Lot 37; Map of Indian Rock Unit Two; recorded in Book 12 of Maps at page 88; Marin County Records.

AP No. 177-250-25


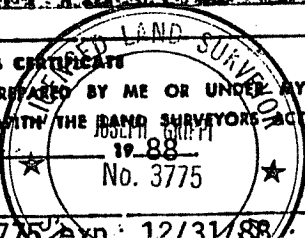

Survey No. 1709

PHYSICAL DESCRIPTION OF MONUMENTS REBUILT OR PERPETUATED

As Shown

CALIFORNIA COORDINATE SYSTEM ORDER: FIRST SECOND THIRD
 STATIONS USED: NGS (USC & GS) STATE COUNTY OTHER STATION _____ STATION _____
 ZONE _____ ELEVATION _____ NORTHINGS (Y) _____ EASTINGS (X) _____

SKETCH: (Include reference tie or witness points, remarks and topo of area)



SURVEYOR'S CERTIFICATE
 THIS CORNER RECORD WAS PREPARED BY ME OR UNDER MY SUPERVISION IN CONFORMANCE WITH THE LAND SURVEYORS ACT
 May 5 19 88
 No. 3775

COUNTY SURVEYOR'S CERTIFICATE
 THE CORNER RECORD WAS RECEIVED 5/25/88
 AND EXAMINED AND FILED 5/26/88
 Exp. 3-31-92
 TITLE: _____

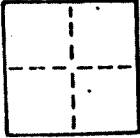
SIGNED: _____
 LS 3775 Exp: 12/31/88

CORNER RECORD

COUNTY OF Marin T. _____ R. _____ MERIDIAN _____ CALIFORNIA

CORNER TYPE: GOV'T. CORNER MEANDER RANCHO CONTROL OTHER

CORNER IDENTIFICATION — DATE OF VISIT _____ 19____



CORNER — LEFT AS FOUND FOUND AND TAGGED REESTABLISHED OBLITERATED CORNER REBUILT

PHYSICAL DESCRIPTION OF CORNER FOUND; EVIDENCE AND METHOD USED TO IDENTIFY OR REESTABLISH

Found 3/4" I.D. iron pipe with tag "RCE 18221"; at the most westerly corner of Lot 36; Map of Indian Rock Unit Two; recorded in Book 12 of Maps at page 91; Marin County Records.

AP No. 177-250-25 Survey No. 1709

PHYSICAL DESCRIPTION OF MONUMENTS REBUILT OR PERPETUATED



As Shown

CALIFORNIA COORDINATE SYSTEM ORDER: FIRST SECOND THIRD

STATIONS USED: NGS (USC & GS) STATE COUNTY OTHER STATION _____ EASTINGS (X) _____


ZONE _____ ELEVATION _____ NORTHINGS (Y) _____

SKETCH: (Include reference tie or witness points, remarks and topo of area)



SURVEYOR'S CERTIFICATE
 THIS CORNER RECORD WAS PREPARED BY ME OR UNDER MY DIRECTION IN CONFORMANCE WITH THE LAND SURVEYORS ACT
 May 5 1988

SIGNED: _____
 R.C.E. No. 1 S 3775 exp: 12/31/91



COUNTY SURVEYOR'S CERTIFICATE
 THIS CORNER RECORD WAS RECEIVED 5/25 1988
 AND EXAMINED AND FILED 5/26 1988
 RDB
 DCS