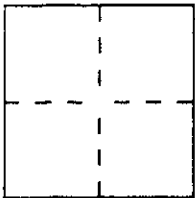


CORNER RECORD

Document Number APN 177-250-13

City of SAN ANSELMO County of MARIN, California

Brief Legal Description LOT 54, MAP OF INDIAN ROCK UNIT TWO, 12 RM 88
55



Corrected by JN

CORNER TYPE

- Government Corner
- Meander
- Rancho
- Date of Survey _____
- Control
- Property
- Other

COORDINATES (Optional)

N. _____
 E. _____
 Zone _____ Datum _____
 Elev. _____

Corner — Left as found Found and tagged Established Reestablished Rebuilt


Identification and type of corner found: Evidence used to identify or procedure used to establish or reestablish the corner:
SET N'LY AND E'LY CORNER MONUMENTS OF LOT 55 USING FOUND ORIGINAL STREET MONUMENTS AND ORIGINAL S'LY CORNER MONUMENT. RECORD DIMENSIONS FROM SAID ORIGINAL MONUMENTS AS SHOWN ON 12 RM 88 WERE USED.

A description of the physical condition of the monument as found and as set or reset:
FOUND BRASS PIN SET IN CONCRETE WITHIN STANDARD STREET MONUMENT CASING.
FOUND 3/4" IRON PIPE W/ WOOD PLUG & TACK MARKED "LS 3049"
SET 1/2" REBAR W/ PLASTIC CAP STAMPED "LS 6135"

SURVEYOR'S STATEMENT

This Corner Record was prepared by me or under my direction in conformance with the Land Surveyors' Act on AUGUST 13 1998.


Signed Richard F. Alspaach L.S. or R.C.E. Number 6135



COUNTY SURVEYOR'S STATEMENT

This Corner Record was received AUGUST 21 1998 and examined and filed AUGUST 25 1998.

Signed Richard A. Carlsen Title DEPUTY



County Surveyor's Comment _____

CC-PLOT output, date: 08-13-1998, time: 10:09:41 AM, FILE: TABB293.CCC

PLOT SCALE: 1 inch = 40 feet
NORTH IS ROTATED -45 DEGREES CLOCKWISE.

