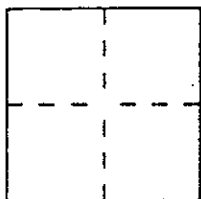


CORNER RECORD

A.P.N. 176-131-07

Document Number _____
 City of VICINITY OF SLEEPY HOLLOW County of MARIN, California
 Brief Legal Description LOT 907 PER 10 R.M. 116



CORNER TYPE

Government Corner ☐ Control ☐
 Meander ☐ Property ☒
 Rancho ☐ Other ☐
 Date of Survey JULY 98

COORDINATES (Optional)

N. _____
 E. _____
 Zone _____ Datum _____
 Elev. _____

Corner — Left as found ☒ Found and tagged ☐ Established ☐ Reestablished ☒ Rebuilt ☐

Identification and type of corner found: Evidence used to identify or procedure used to establish or reestablish the corner:

= SEE OVER =


A description of the physical condition of the monument as found and as set or reset:

= SEE OVER =

SURVEYOR'S STATEMENT

This Corner Record was prepared by me or under my direction in conformance with
 the Land Surveyors' Act on SEPT. 12 1998.


Signed David Contreras L.S. or R.C.E. Number 5065



COUNTY SURVEYOR'S STATEMENT

This Corner Record was received SEPTEMBER 15 1998 and examined
 and filed SEPTEMBER 16 1998.

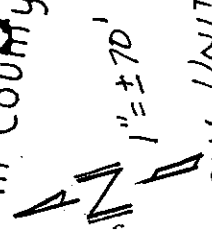
Signed John M. Woolley Title DEPUTY



County Surveyor's Comment _____

payable against the Tract or
day of June 1961

igned *L. A. Sullivan*
County Auditor, Marin County, California



SLEEPY HOLLOW UNIT 6
MARIN COUNTY REC. VOL. 7 PG. 9

