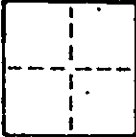


CORNER RECORDCOUNTY OF Marin T. _____ R. _____ MERIDIAN _____ CALIFORNIACORNER TYPE: GOVT. CORNER ☐ MEANDER ☐ RANCHO ☐ CONTROL ☐ OTHER ☐

CORNER IDENTIFICATION — DATE OF VISIT _____ 19____

CORNER — LEFT AS FOUND ☐ FOUND AND TAGGED ☐ REESTABLISHED OBLITERATED CORNER ☐ REBUILT ☐

PHYSICAL DESCRIPTION OF CORNER FOUND; EVIDENCE AND METHOD USED TO IDENTIFY OR REESTABLISH

Set 3/4" iron pipe with plastic plug "LS 3775"; at the most northerly corner of Lot 19; "Map of Sleepy Hollow Knolls"; recorded in Book 6, of Maps at Page 38; Marin County Records.

AP No. 176-064-02


Survey No. 1681

PHYSICAL DESCRIPTION OF MONUMENTS REBUILT OR PERPETUATED

AS SHOWN

CALIFORNIA COORDINATE SYSTEM ORDER: FIRST ☐ SECOND ☐ THIRD ☐
 STATIONS USED: NGS (USC & GS) ☐ STATE ☐ COUNTY ☐ OTHER ☐ STATION _____ STATION _____
 ZONE _____ ELEVATION _____ NORTHINGS (Y) _____ EASTINGS (X) _____

SKETCH: (Include reference tie or witness points, remarks and topo of area)

**SURVEYOR'S CERTIFICATE**

THIS CORNER RECORD WAS PREPARED BY ME OR UNDER MY
 DIRECTION IN CONFORMANCE WITH THE LAND SURVEYORS ACT
 ON February 25 1988



SIGNED: [Signature]
 S. S. or R.C.E. No. LS 3775 exp 17-31-91

COUNTY SURVEYOR'S CERTIFICATE

THE CORNER RECORD WAS RECEIVED
 AND EXAMINED AND FILED 2/21/88 1988

BY: DDG C 30212TITLE: DEFINITION

DOCUMENT No. _____



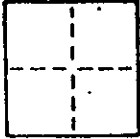
107/1

CORNER RECORD

COUNTY OF Marin T. R. MERIDIAN CALIFORNIA

CORNER TYPE: GOV'T. CORNER ☐ MEANDER ☐ RANCHO ☐ CONTROL ☐ OTHER ☐

CORNER IDENTIFICATION — DATE OF VISIT 19



A.P. # 176-064-02

CORNER — LEFT AS FOUND ☐ FOUND AND TAGGED ☐ REESTABLISHED OBLITERATED CORNER ☐ REBUILT ☐

PHYSICAL DESCRIPTION OF CORNER FOUND; EVIDENCE AND METHOD USED TO IDENTIFY OR REESTABLISH

Set 3/4" I.D. iron pipe with plastic plug "LS 3775"; at the most westerly corner of Lot 19; "Map of Sleepy Hollow Knolls"; recorded in Book 6 of Maps at Page 38; Marin County Records.

AP No. 176-064-02


Survey No. 1681

PHYSICAL DESCRIPTION OF MONUMENTS REBUILT OR PERPETUATED

AS SHOWN

CALIFORNIA COORDINATE SYSTEM ORDER: FIRST ☐ SECOND ☐ THIRD ☐
STATIONS USED: NGS (USC & GS) ☐ STATE ☐ COUNTY ☐ OTHER ☐ STATION STATION
ZONE ELEVATION NORTHINGS (Y) EASTINGS (X)

SKETCH: (Include reference tie or witness points, remarks and topo of area)



SURVEYOR'S CERTIFICATE

CORNER RECORD WAS PREPARED BY ME OR UNDER MY
DIRECTION IN CONFORMANCE WITH THE LAND SURVEYORS ACT
February 25 1988

SIGNED: [Signature]

COUNTY SURVEYOR

THE CORNER RECORD WAS RECEIVED
AND EXAMINED AND FILED

BY: [Signature] 1988
TITLE: DepCo. Surv

DOCUMENT No.

